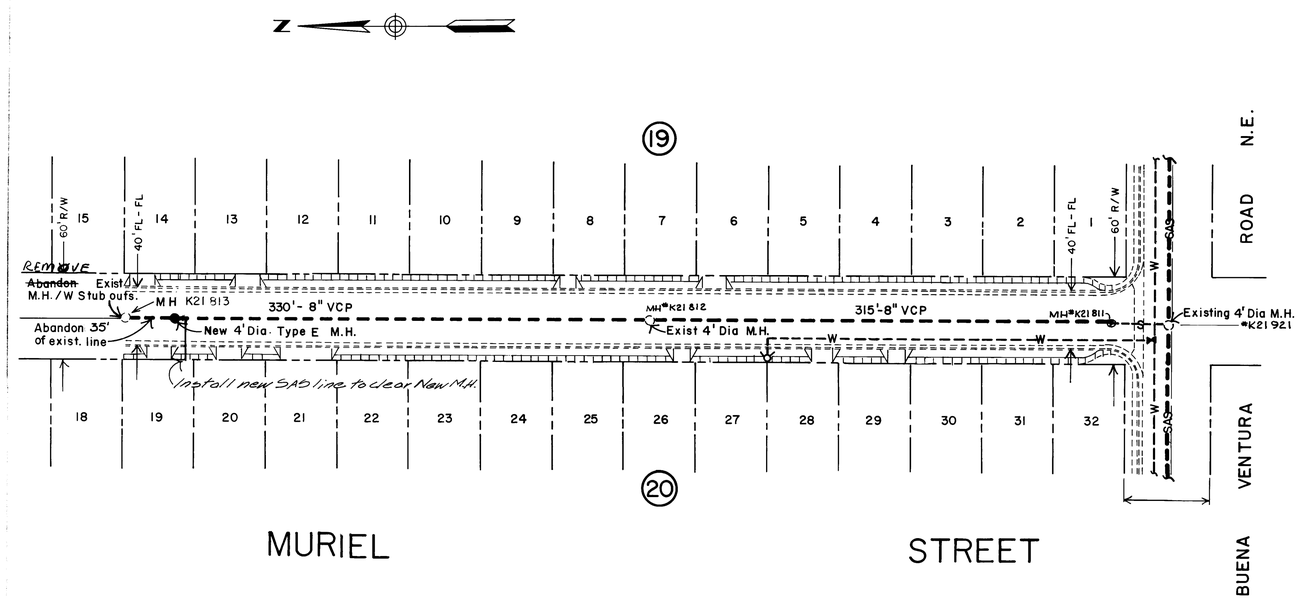

EAST CENTRAL BUSINESS ADDITION

Scale:
Vert. 1" = 5'
Horz. 1" = 50'

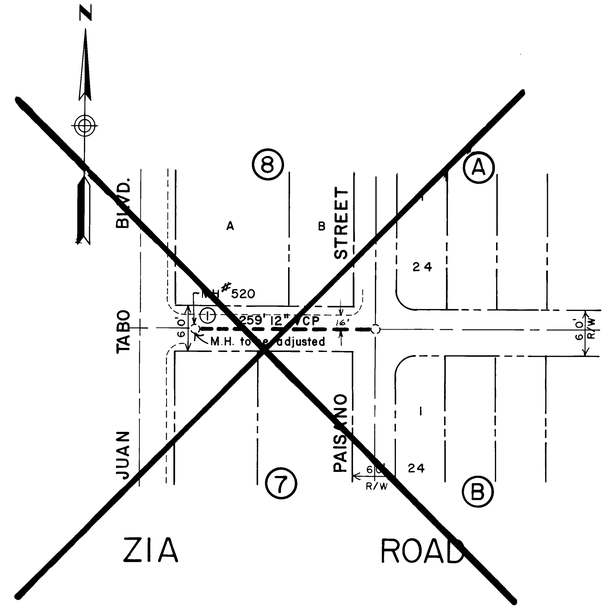

LA CUESTA ADD.

Scale:
Vert. 1" = 5'
Horz. 1" = 10'

NOT IN THIS CONTRACT

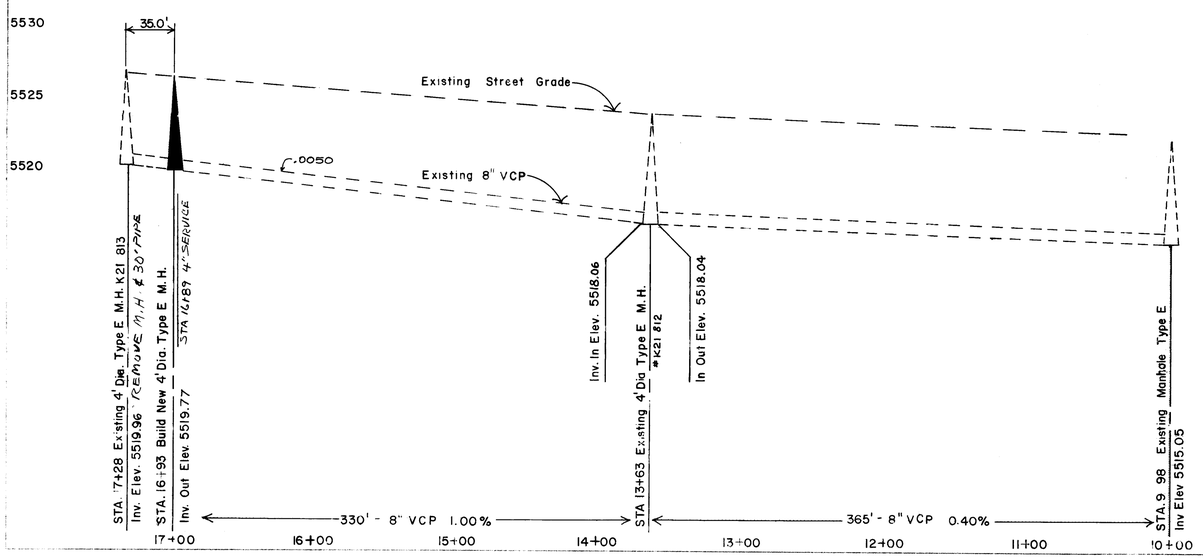

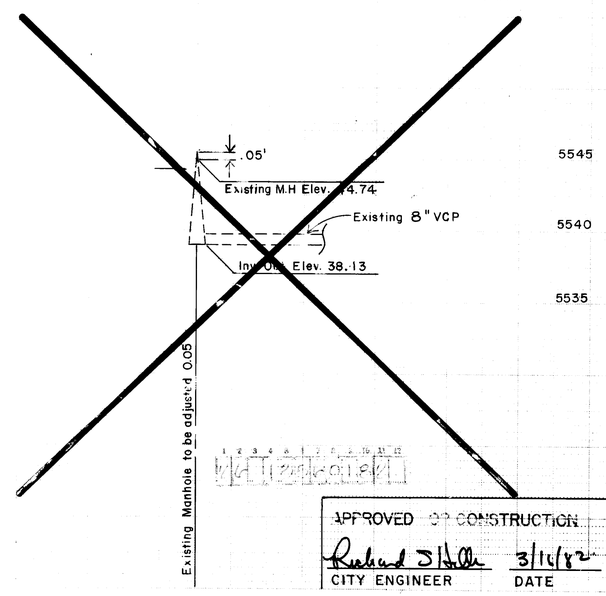

APPROVED FOR CONSTRUCTION

Richard J. Hollis 3/16/82
CITY ENGINEER DATE

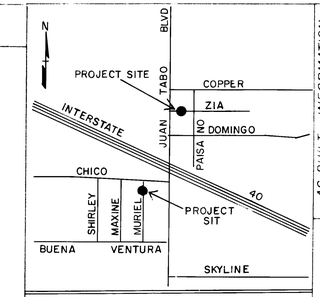

LOCATION MAP K-22

"NOTICE TO CONTRACTORS"

1.) New Mexico Standard Specification for Public Works Construction - 1979 Edition will be referred to hereon as the "Standard Specification."

2.) All work detailed on these plans to be performed under contract shall, except as otherwise stated or provided for hereon, be constructed in accordance with "Contract Documents for City-Wide Utilities and Cash Paving No. 30 and the Standard Specification."

3) Two working days prior to any excavation, contractor must contact Line Locating Service, 765-1234, for location of existing utilities.

4) Prior to construction, the contractor shall excavate and verify the horizontal and vertical locations of all obstructions. Should a conflict exist, the contractor shall notify the engineer or surveyor so that the conflict can be resolved with minimum amount of delay.

THE FOLLOWING NOTES APPLY WHEN CHECKED.

- [x] All utilities and utility service lines shall be installed prior to paving.
- [x] Backfill compaction shall be according to specified street use. (RESIDENTIAL)
- [x] Tack coat requirements shall be determined by the City Engineer.
- [ ] Sidewalks and wheelchair ramps within the curb returns shall be constructed wherever a new curb return is constructed.
- [ ] If curb is depressed for a drivepad, the drivepad shall be constructed prior to acceptance of the curb and gutter.
- [ ] All storm drainage facilities shall be completed prior to final acceptance.

NOTES:

(1) PLACE ASPHALT AROUND RAISED RIM OF MAN HOLE ON ZIA ROAD TO ELIMINATE SHARP BUMP

~~2-13-82~~

W. Hearnes 6-7-82

AS BUILT INFORMATION

A. DATE
REVISIONS BY
FIELD CHANGES BY R. Deininger DATE 3/6/
CHANGES CO. BY DATE
CORRECTED BY Fuller DATE 1/6/
MICRO-FILM INFORMATION
RECORDED BY DATE
NO.

BENCH MARKS

TRI. STA. 6-K-22
A BRASS TABLET LOCATED 7.6 MILES EAST OF DOWNTOWN, AT THE JUNCTION OF JUAN TABO BLVD & COPPER AVE. ELEV. 5547.64

B.M.□ CUT TOP OF CURB AT W. END OF S.W. CURB RETURN. AT MURIEL ST. & BUENA VENTURA RD. ELEV. 5522.16

SURVEY INFORMATION

FIELD NOTES
NO. BY DATE
ARCHUNDE 1-13-82

ENGINEER'S SEAL

NO	DATE	REMARKS	BY
		REVISIONS	

DESIGN
DATE 1-19-82
DESIGNED BY R. M. SALAZAR
DRAWN BY DATE
CHECKED BY DATE

CITY OF ALBUQUERQUE
MUNICIPAL DEVELOPMENT DEPARTMENT
ENGINEERING DIVISION

TITLE
MANHOLE ADJUSTMENTS FOR JUAN TABO BLVD INTERCHANGE.

APPROVALS	ENGINEER	DATE	APPROVALS	ENGINEER	DATE
City Engineer	[illegible]	2/24/82	Liquid Waste	[illegible]	2/23/82
A.C.E. - Design	[illegible]	16 Feb 82	Traffic		
A.C.E. - Hydrology			Water	[illegible]	2/23/82

DRAWING NO 1356 MAP NO K-22 SHEET 1 OF 1

1356