2

CITY OF
ALBUQUERQUE - NEW MEXICO

PAVING DISTRICT NO. 130



1 2 3 4 5 6 7 8 9 10 11 12 13 14 15 16 17 18 19 20 21 22 23 24 25 26 27 28 29
1 0 1 3 0 0 1 3 1 2 0

SET NO 5

GORDON HERKENHOFF AND ASSOCIATES CONSULTING ENGINEERS

SHEET 1 OF 15

35 36 31 32 33 34

CANYON ARROYO

CITY LIMIT

MONTGOMERY BLVD.

WYOMING BLVD. NE

EUBANK BLVD. NE

MONROE ST. NE

CARLISLE

ALTAMONT

DEL- AIR

ALTIPLANO ADD.

DEL REY

THOMAS HEIGHTS

EUROPE HEIGHTS ADD.

PIEDMONT HEIGHTS ADD.

DELITO

THOMPSON HEIGHTS ADD.

MIRAMONTE PARK ADD.

RIDGE PARK ADDITION

DALE BELLAMAH ADD.

HOFFMANTOWN

NEW VILLAGE

BRENTWOOD HILLS

ROYAL HEIGHTS

1 2 3 4 5 6 7 8 9 10 11 12 13 14 15 16 17 18 19 20 21 22 23 24 25 26 27 28 29

1 0 1 3 0 0 2 6 1

CITY

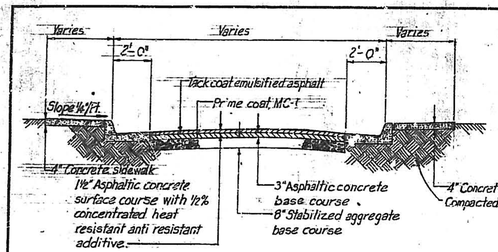
ALBUQUERQUE, NEW MEXICO

PAVING DISTRICT NO. 130

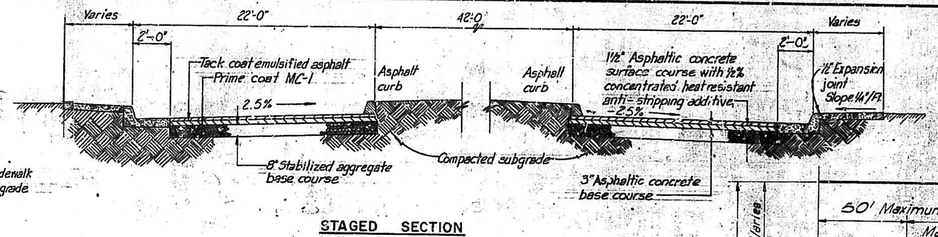
GENERAL LAYOUT

GORDON HERKENHOFF & ASSOCIATES, INC.
CONSULTING ENGINEERS
ALBUQUERQUE NEW MEXICO

SCALE	DATE	DRAWN: M.F.	SHEET 2
1"=1000'	MAY 1960	CHECKED:	OF 13 2

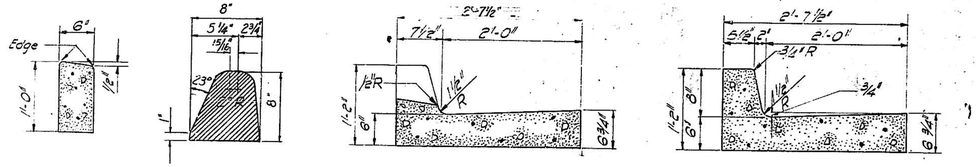


TYPICAL STREET SECTION



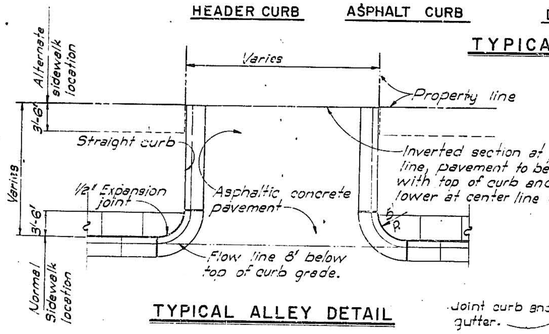
STAGED SECTION

STREET SECTIONS

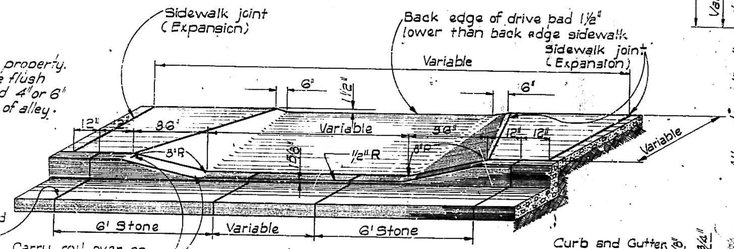


HEADER CURB — ASPHALT CURB — DRIVE PAD OR LAY DOWN CURB — CURB AND GUTTER

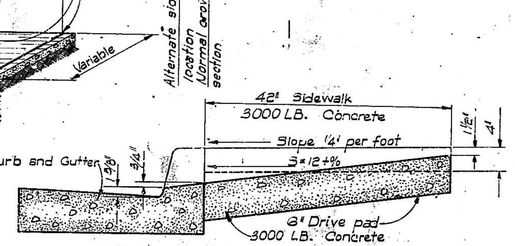
TYPICAL CURB DETAILS



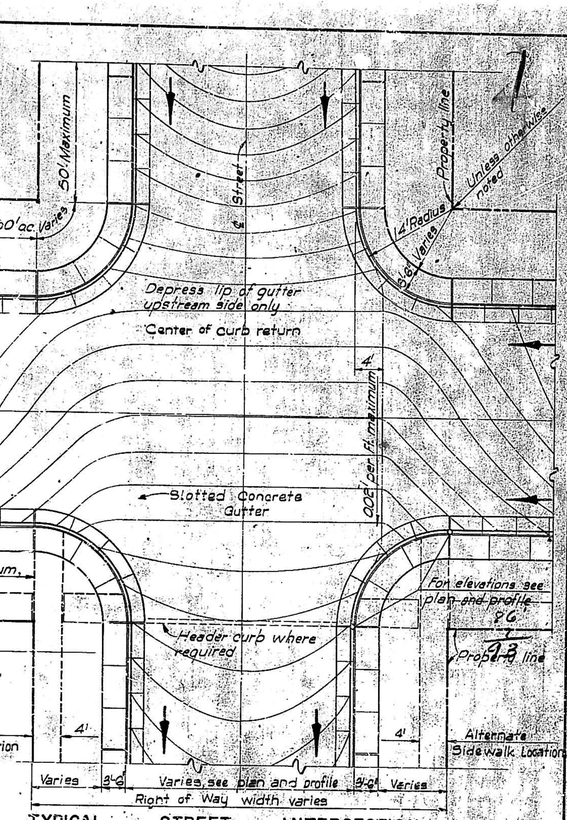
TYPICAL ALLEY DETAIL



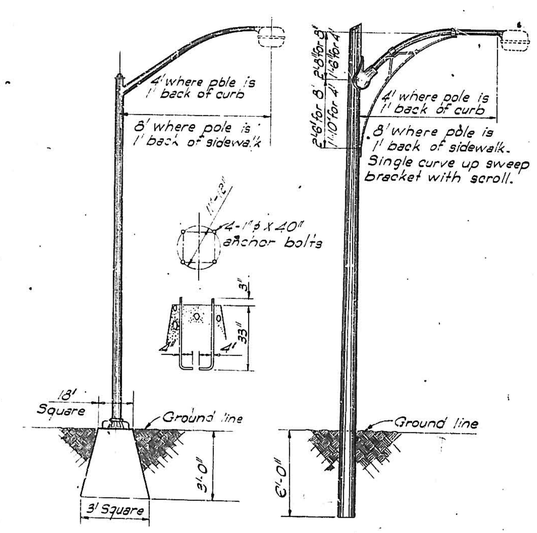
TYPICAL DRIVEWAY



TYPICAL DRIVEWAY SECTION

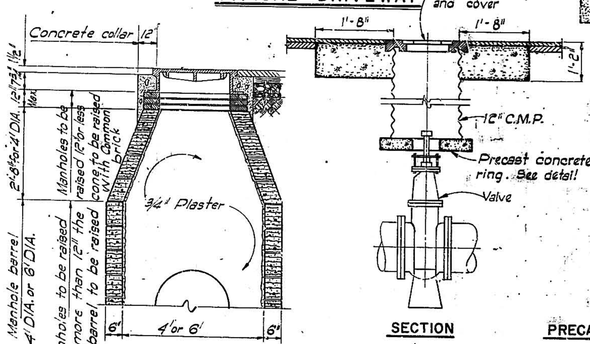


TYPICAL STREET INTERSECTION



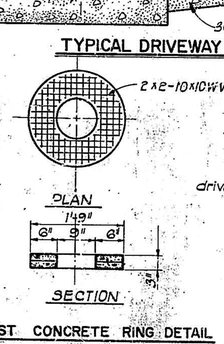
ALUMINUM — WOOD POLE

LIGHT STANDARD



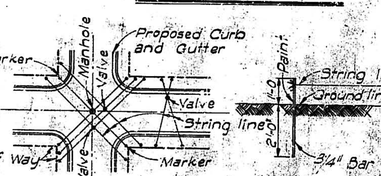
Note

MANHOLE DETAIL



PRECAST CONCRETE RING DETAIL

WATER VALVE BOX



LOCATION PLAN

MARKER DETAIL

PLAN FOR LOCATING UNDERGROUND UTILITIES

GENERAL NOTES

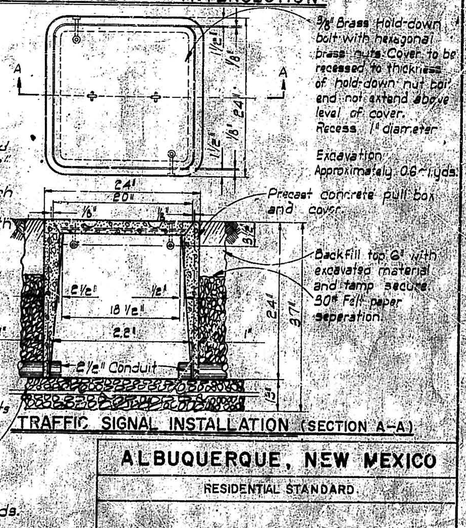
CURB AND GUTTER to be constructed of 3000 psi concrete and to be laid in lengths of 6 feet between construction joints. ½" preformed expansion joints to be located at intervals not to exceed 50 feet, at the P.C. and P.T. of curb returns and each side of drive pads.

DRIVE PADS to be constructed of 3000 psi concrete. 6" Depth drive pads longer than 18 feet to have at ½" preformed expansion joint at the midpoint. Drive pads more than 36 feet long to have 2 - ½" expansion joints with not more than 18 feet between joints.

SIDEWALKS to be constructed of 3000 psi concrete, 4" thick with a transverse slope of ¼" per foot. ½" preformed expansion joints to be located between the sidewalk and the back of the curb, where sidewalks abut existing walks, buildings drive pads and immovable objects and 18 feet on centers on straight runs. Dummy groove joints to be located at intervals of 6 feet on centers maximum. Width of sidewalk to be 42" when placed adjacent to the curb and gutter and 48" wide when placed adjacent to the property line. Sidewalks in front of business establishments shall be laid from the back of curb to the edge of building or property line. No sidewalk to be constructed until curb and gutter is in place.

COLOR CODE

Blue — Water
Green — Gas
Red — Sanitary sewer
Yellow — Storm sewer



TRAFFIC SIGNAL INSTALLATION (SECTION A-A)

Approximate quantities for junction box
No. 18 Galvanized 3/4 mesh = 2.0 Lb.
Concrete = 0.82 Cu. Ft.
No. 8 M.C. steel wire = 1.05 Lb

1 2 3 4 5 6 7 8 9 10 11 12 13 14 15 16 17 18 19 20 21 22 23 24 25 26 27 28 29

10 130 0361 10

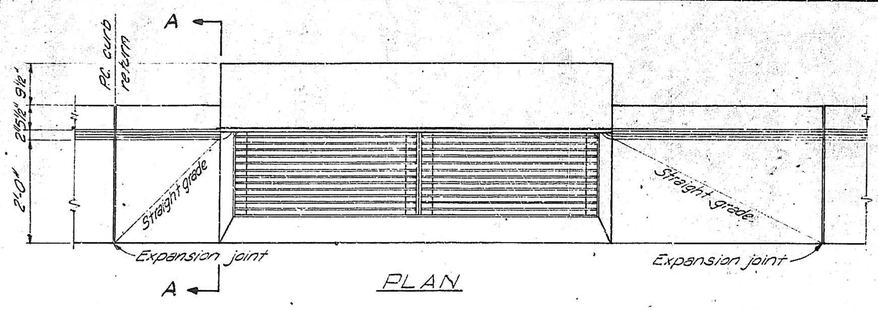
ALBUQUERQUE, NEW MEXICO

RESIDENTIAL STANDARD

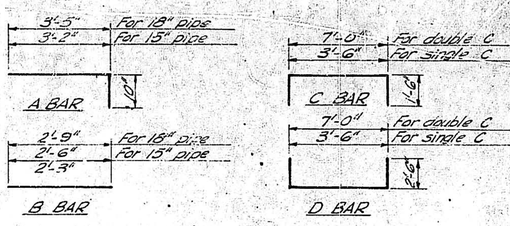
STREET PAVING

GORDON HERKENHOFF & ASSOCIATES, INC.
CONSULTING ENGINEERS
ALBUQUERQUE, NEW MEXICO

SCALE	DATE	DRAWN: R.A.G.	SHEET 3
AS SHOWN	MAY 1960	CHECKED: G.A.J.	OF 13

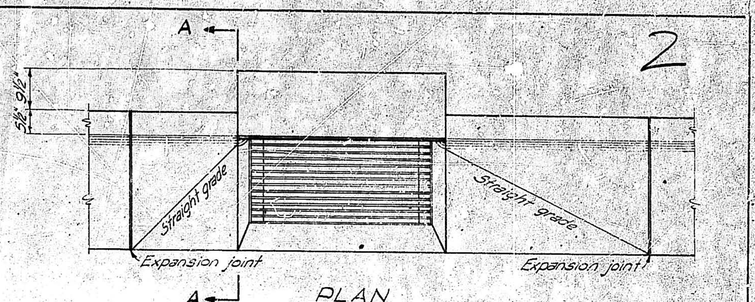


PLAN

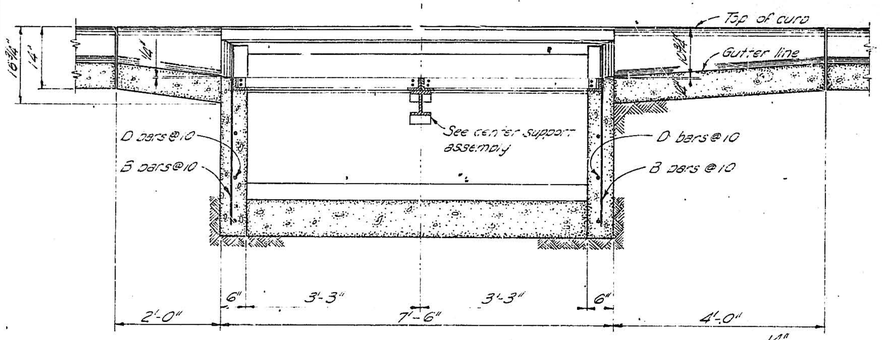


Note: All bars to be #4


BAR BENDING DETAILS



PLAN

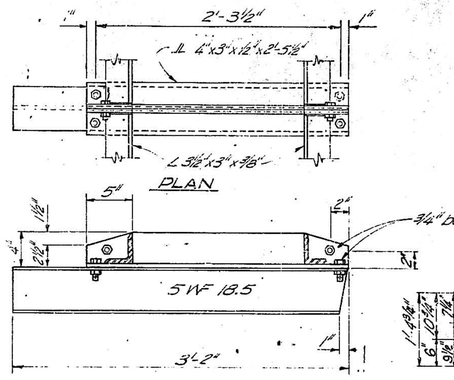


LONGITUDINAL SECTION

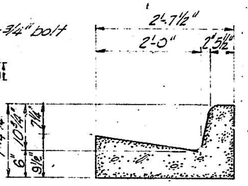


Note:
Step to be located as directed by the project engineer.

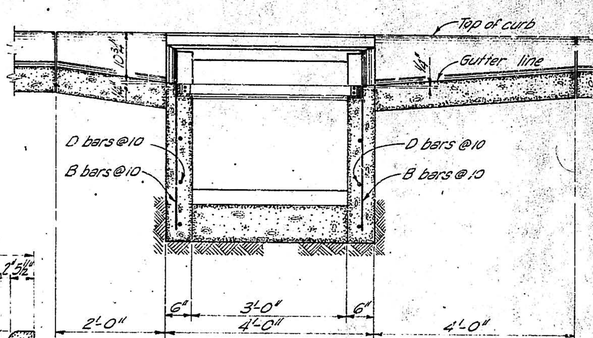
STEP DETAIL
Scale: 3/4"=1'-0"



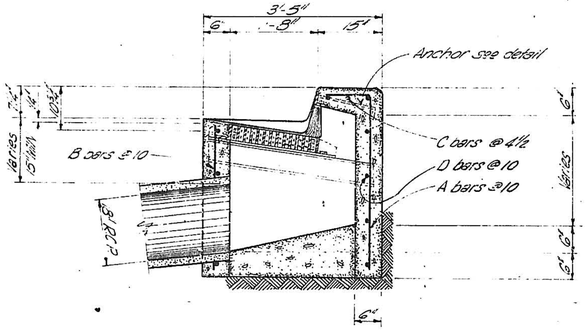
CENTER SUPPORT ASSEMBLY
Scale: 1½"=1'-0"



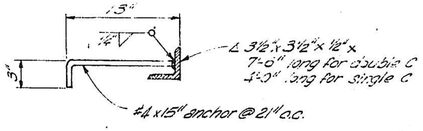
SECTION A-A
Scale: 3/4"=1'-0"



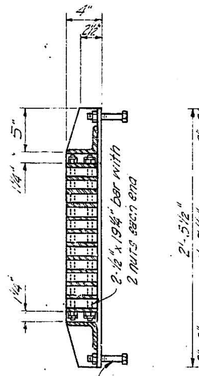
LONGITUDINAL SECTION



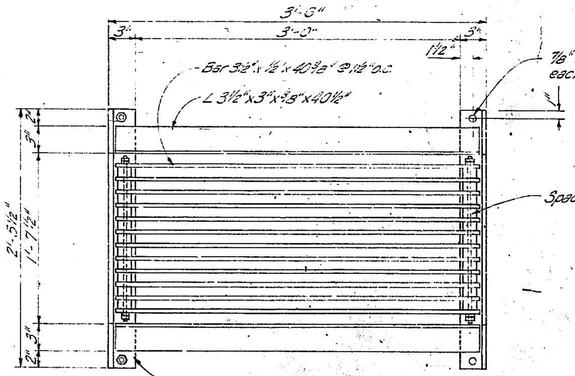
TRANSVERSE SECTION
DOUBLE C INLET
Scale: 3/4"=1'-0"



ANCHOR DETAIL
Not to scale



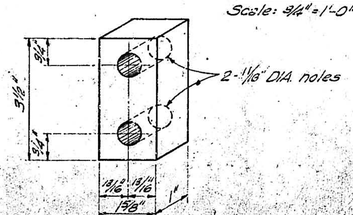
SECTION



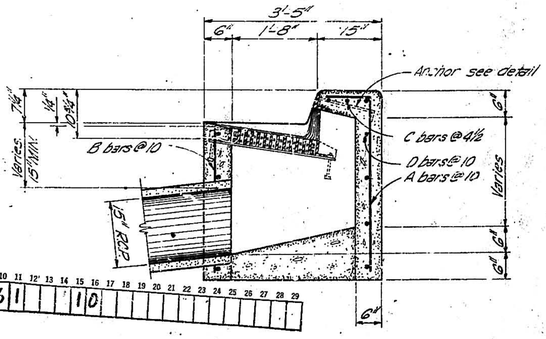
Note: Frame and center support to be welded construction.

PLAN

FRAME AND GRATING DETAILS
Scale: 1½"=1'-0"



SPACER DETAIL
Not to scale



TRANSVERSE SECTION
SINGLE C INLET
Scale: 3/4"=1'-0"

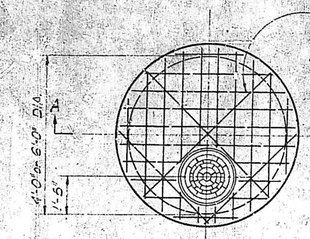
ALBUQUERQUE, NEW MEXICO

STORM SEWER STANDARDS

DROP INLET DETAILS
DOUBLE C AND SINGLE C

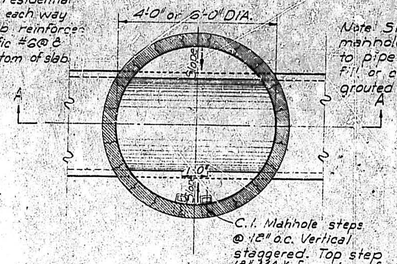
GORDON HERKENHOFF & ASSOCIATES, INC.
CONSULTING ENGINEERS
ALBUQUERQUE NEW MEXICO

SCALE	DATE	DRAWN: G.A.F.	SHEET 4
AS SHOWN	OCTOBER 1958	CHECKED: G.A.J.	OF 13



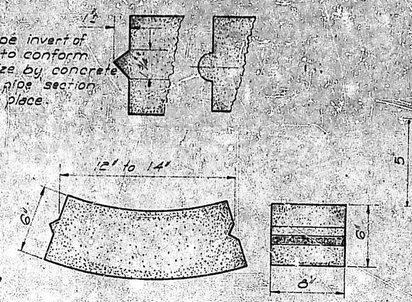
TOP PLAN OF TYPE A

SCALE: 3/8" = 1'-0"



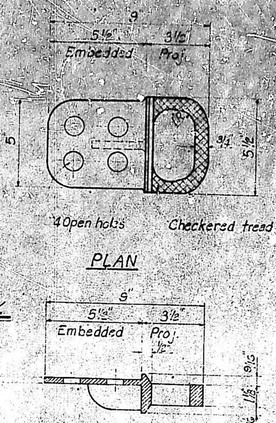
SECTION PLAN OF TYPE A AND TYPE B

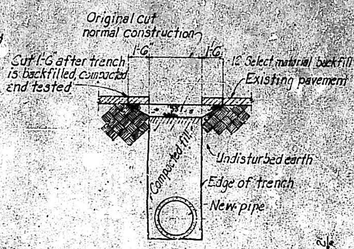
SCALE: 3/8" = 1'-0"



TYPICAL DETAIL OF CONCRETE BLOCK

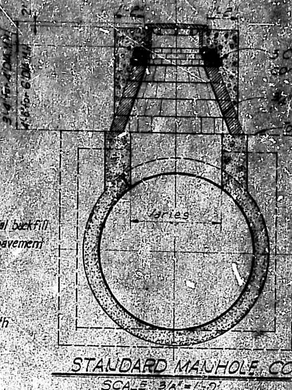
SCALE: 1/2" = 1"





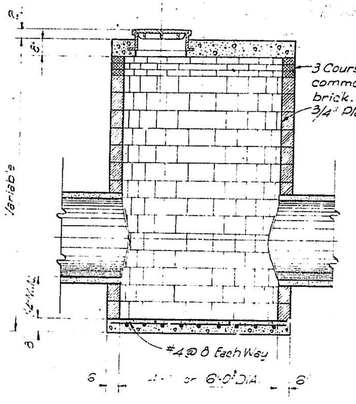
PAVEMENT CUT DETAILS

No Scale



STANDARD MANHOLE COVE

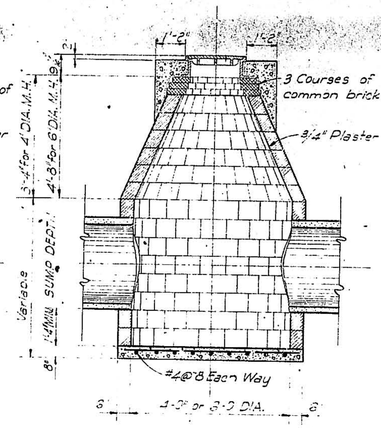
SCALE: 3/8" = 1'-0"



SECTION A-A - TYPE A MANHOLE

WITH SLOPED INVERT

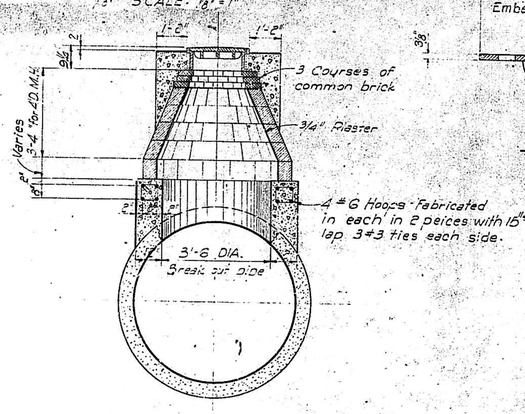
SCALE: 3/8" = 1'-0"



SECTION A-A - TYPE B MANHOLE

(WITH SUMPED INVERT)

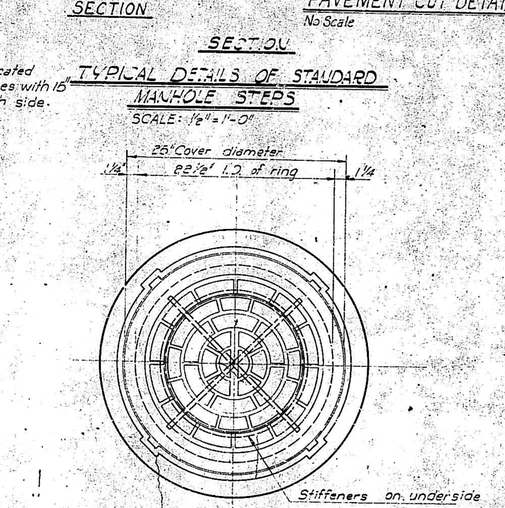
SCALE: 3/8" = 1'-0"



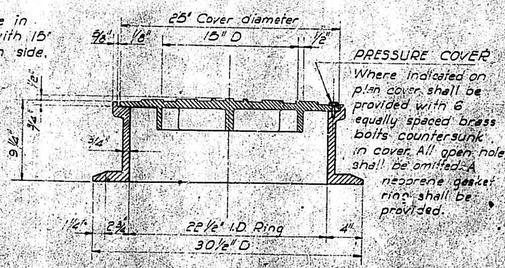
4' DIAMETER

INTERMEDIATE MANHOLE-TYPE C

SCALE: 3/8" = 1'-0"



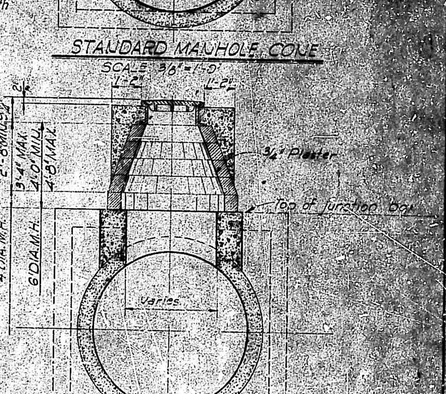
PLAN



SECTION

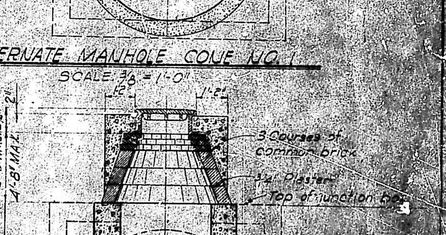
TYPICAL DETAILS OF STANDARD MANHOLE STEPS

SCALE: 1½" = 1'-0"



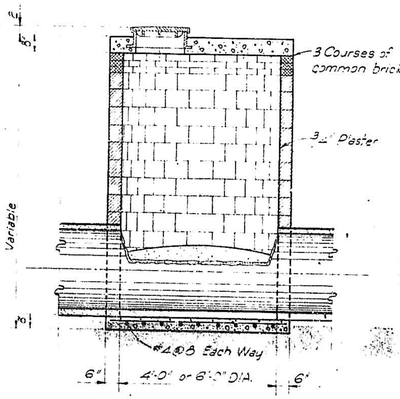
ALTERNATE MANHOLE COVE NO. 1

SCALE: 3/8" = 1'-0"



ALTERNATE MANHOLE COVE NO. 2

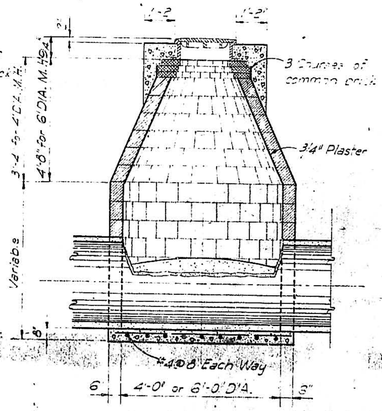
SCALE: 3/8" = 1'-0"



SECTION A-A - TYPE A MANHOLE

(STANDARD INVERT)

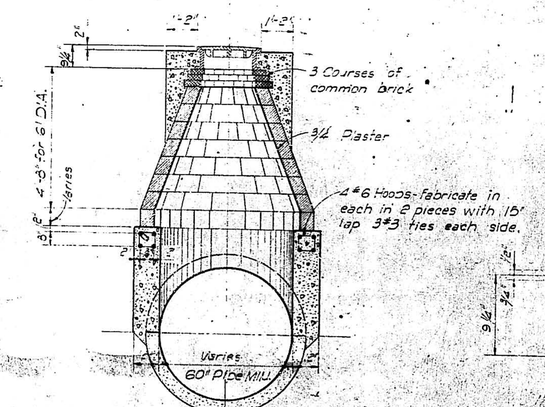
SCALE: 3/8" = 1'-0"



SECTION A-A - TYPE B MANHOLE

(STANDARD INVERT)

SCALE: 3/8" = 1'-0"



6' DIAMETER

INTERMEDIATE MANHOLE-TYPE C

SCALE: 3/8" = 1'-0"

TYPICAL DETAILS OF CAST IRON MANHOLE RING AND COVER

SCALE: 3" = 1"

1	2	3	4	5	6	7	8	9	10	11	12	13	14	15	16	17	18	19	20	21	22	23	24	25	26	27	28	29
1	0	1	3	0	0	5	6	1							1	0												

ALBUQUERQUE, NEW MEXICO

STORM SEWER STANDARDS

PAVEMENT CUT AND MANHOLE DETAILS

GORDON HERKENHOFF & ASSOCIATES INC.
CONSULTING ENGINEERS
ALBUQUERQUE, NEW MEXICO

SCALE:	DATE:	DRAWING NO.	SHEET
AS SHOWN	MAY 1958	[illegible]	21



C-60

36"X60" Black on White
Letters 6" Series C.
Reflectorize with O.D. .425 buttons 7/8 O.C.

O.D. = Optical Diameter



C-28

30"X30" Black on Yellow
Letters 6" Series C.
Reflectorize with O.D. 0.425
buttons 7/8" O.C.



C-50

24"X24" Black on Yellow
Letters 8" Series B.
Reflectorize with O.D. 0.610
1/8" O.C.



C-26

30"X30" Black on Yellow Letters 6" Series C
Reflectorize with O.D. 0.425 buttons
7/8" O.C.



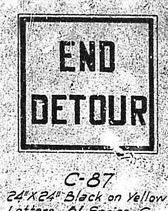
C-55

24"X24" Black on Yellow
Letters 5" Series C.
Reflectorized.



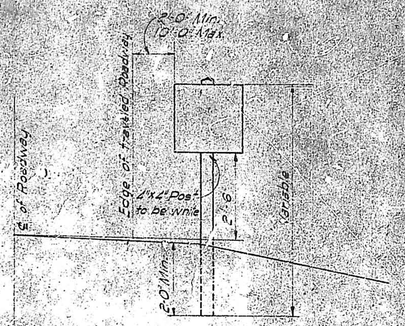
C-64

24"X24" Black on Yellow
Letters 5" Series C.
Reflectorized



C-87

24"X24" Black on Yellow
Letters 5" Series C.
Reflectorized.



PLACEMENT OF SIGNS



D-31

12"X36" Black on White.
Letters 8" Series C.
Reflectorize with O.D. 0610 buttons.



D-32

12"X24" Black on White
Reflectorize shown with 0.30
buttons 1/8" O.C., Heads with O.D.
0.610 buttons 1/8 O.C. min.



D-14

24"X24" Black on Yellow.
Letters 4" Series C.
Reflectorized.



C-67

24"X24" Black on Yellow.
Letters 4" Series B
Plain



C-69

24"X24" Black on Yellow
Letters 4" Series B
Plain



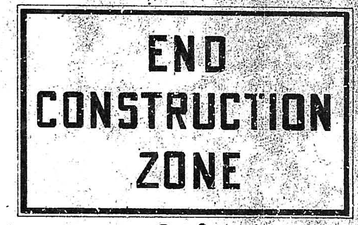
C-29

24"X24" Black on Yellow.
Letters 4" Series C.
Plain



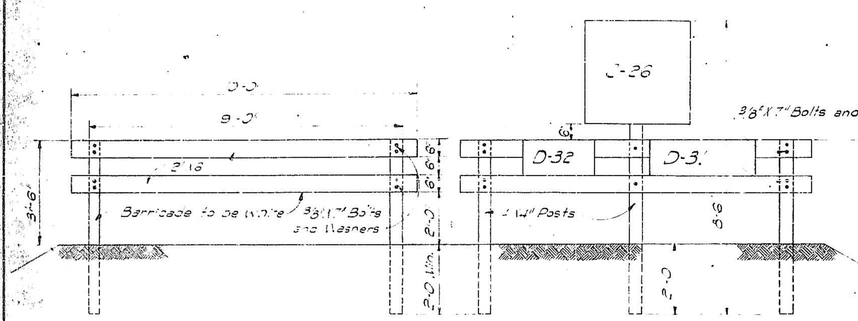
C-89

24"X24" Black on White
Letters 4" Series D.
Reflectorized



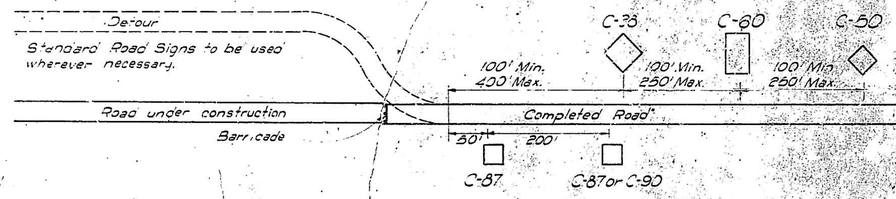
C-90

36"X60" Black on White Letters 6" Series C
Reflectorize with O.D. 0.425 buttons 7/8" O.C.



BARRICADE

BARRICADE STAND (OPTIONAL)



TYPICAL SIGN LAYOUT FOR DETOUR

SPECIFICATIONS

ERECTION AND DISPLAY

All signs and barricades shall be erected on posts of the dimensions shown elsewhere on this sheet. They shall be securely bolted to the standards with three-eighths (3/8") inch bolts.

Where it is impracticable to place barricades on posts set in the ground, the above optional stand may be used. Two posts or stands shall be used for each ten (10) foot section of barricade except where a "Road Closed" sign is used in conjunction with the barricade. In the latter case a solid barricade shall be used.

Temporary signs, such as "Men Working" "Watch for Grader" etc., may be erected on tripods or temporary stands to facilitate prompt removal when the purpose for which they have been erected has been fulfilled. Tripods and stands shall be properly weighted to prevent their being blown over. Methods and types of devices shall be subject to the approval of the Engineer.

DISPLAY

The above signs have been designed so as to afford maximum protection and convenience to the contractor and traffic alike. In order to obtain maximum efficiency from these signs, this sheet shall be closely adhered to and no variation will be allowed without express permission by the Engineer. All signs, with exception of the barricade, shall be erected facing on the right hand side of approaching traffic. Care shall be taken to place these signs so as to afford maximum visibility.

Temporary signs, such as "Men Working" "Watch for Trucks" etc., shall only be displayed when the hazard they refer to actually exists.

Signs not reflectorized shall have "Flags" placed in front of them during the hours of darkness.

On reconstruction projects, widening and resurfacing, where traffic is passed over one roadway only that part of the project shall be signed where work is actually prosecuted or construction hazards exist. In no case shall the spacing between signs be less than one hundred feet.

On projects not a surfacing project etc. requiring no detour, the first warning sign shall be placed two hundred and fifty feet from the point of hazard.

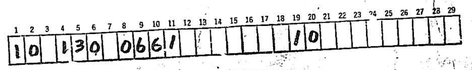
All signs required shall be furnished, installed and maintained in good order by the contractor.

The contractor shall be responsible for damages to any persons or property resulting from defects, obstructions or any other cause during the progress of the work and the erection and maintenance of Standard Signs does not in any way affect this responsibility.

All lettering to be rounded and shall conform to standard Lettering as adopted by the A.A.S.H.O., 1947.

Reflector buttons shall be Signal Service Reflector Buttons No. ALA-11 or equivalent as approved by the Engineer and of the optical diameter as shown.

Optional Barricade Signs shall be used at each end of construction or major repair projects only when some form of work is being performed which creates a traffic hazard throughout the entire length of the project. In case of several short sections of construction or major repair projects which are separated by intervals, each section shall be barricaded with Optional Barricade Signs.





W-3

30"X30" Black on Yellow
Letters 10" Series C
Reflectorize with O.D. 0.610 buttons 1/8" O.C.

MEANS OF REFLECTORIZATION

1. Reflector buttons or units set in the symbol or message.
2. Reflecting coatings on the sign background or in the symbol or message.
3. All reflecting elements shall reflect white lights except that if a reflecting coating is used as a background of a yellow sign it shall reflect yellow light.
4. Buttons for 4", 5" and 6" letters shall be O.D. 0.425 - 7/8 O.C. Buttons for 8" and 10" letters shall be O.D. 0.610 1/8" O.C.

ALBUQUERQUE, NEW MEXICO

PAVING DISTRICT NO. 30

STANDARD CONSTRUCTION SIGNS

IN ACCORDANCE WITH N.M.S.H.D. STANDARDS

GORDON HERKENHOFF & ASSOCIATES, INC.
CONSULTING ENGINEERS
ALBUQUERQUE NEW MEXICO

SCALE	DATE	DRAWN: R.A.G.	SHEET 5
NOT TO SCALE	MAY 1950	CHECKED: G.A.J.	OF 15

DELLWOOD BLOCK 2 5 SUBDIVISION BLOCK 4 BLOCK 5

TION 6 | 5
RAE 7 | 8

R.P. STATION 0+00

Junction box · Telephone M.H · Build 6' wide sidewalk 520'± · 2" Fiber conduit · 30' Drainage easement · Junction box · Right of way · Alley · Junction box · R·25' · P.P.H. · Telephone M.H · 2" Fiber conduit · P.P. · Junction box · P.P. · Junction box · R·25' · Junction box · Telephone M.H

WYOMING · Sanitary M.H · 3/4" Rigid conduit · 2" Iron bolt · 2" Rigid conduit · Junction box · Sanitary M.H · Asphalt curb · 2" Rigid conduit · Junction box · BOULEVARD · Sanitary M.H · Sanitary M.H · 2" Rigid conduit · Sanitary M.H · Junction box

CANDELARIA ROAD N.E. · Build 6' wide sidewalk 510'± · Right of way

BENCH MARK. NE. BB. F.H. S.W. Corner CANDELARIA and WISCONSON ELEV. 5399.46

LA SALA GRANDE ADDITION

LA CAMILLA STA. 7+93.50 · LA PALOMA RD N.E. STA. 10+19.00 · AZTEC RD N.E. STA. 13+93.20

Existing curb · West curb · +0.3145% · Existing ground · East curb · +0.1945% · Existing ground · Existing curb · -0.9032% · Existing ground · East curb

PLAN
SURVEYED
PLOTTED
ALIGNMENT CHECKED
NOTE BOOK
NO.

PROFILE
SURVEYED
PLOTTED
PROFILE CHECKED
NOTE BOOK
NO.

DELLWOOD BLOCK 5 · STATION 19+37.29 · WYOMING · Sanitary M.H · Junction box 12" CI · 1/2" Rigid conduit · Junction box · 1/2 Iron pipe · 2" Fiber conduit · Telephone M.H · Junction box · Build 6' wide sidewalk 620'± · SUBDIVISION BLOCK 6 13 · PROPERTY TIE STATION 20+00 · BOULEVARD · Sanitary M.H · Asphalt curb · 3/4" Rigid conduit · 3/4 Iron pipe · 2" Rigid conduit · Sanitary M.H · Junction box · Single C inlet · Existing Junction box · 3/4" Rigid conduit · Sanitary M.H · Single C inlet · Double C inlet · Right of way · COMANCHE BLVD N.E. · 80' · STATION 25+99.90 · 80' · SIERRA AZUL SUBDIVISON BLOCK 1 14 · Junction box · Right of way · Telephone M.H · Junction box · SM.H · N.E. · BLOCK A DEL MAR TERRACE

1113.41' · 687.03'

Existing curb · East curb · Existing ground · West curb · Existing ground · Existing ground · West curb · Existing ground · East curb · Existing ground

GENERAL NOTES
1. Grades and elevations shown are to top of curb
2. Radii of curb returns to be 14' to the face of curb unless otherwise shown
3 Sidewalk to be 42" wide unless otherwise shown

N. W 1/4, S. W. 1/4, SECTION 5
TOWNSHIP 10, NORTH RANGE 4 EAST

SCALE
Horiz. 1" = 60'
Vert. 1" = 5'

PLATE 2—PLAN—PROFILE O. P. R. & R. E.

PAVING DISTRICT NO. 130 SHEET 7 OF 13

SIERRA AZUL SUBDIVISION — TOWNSHIP 10 NORTH RANGE 4 EAST — 375' N. E.¼ OF N.E.¼ SECTION 6 — S½ OF W½ OF N.W¼ OF NW¼ SECTION 5 — TOWNSHIP 10 NORTH RANGE 4 EAST

BLOCK 1 · BLOCK 10 · BLOCK A · BLOCK 3 · BLOCK 2 · BLOCK 1 · DEL MAR TERRACE

WYOMING · BOULEVARD · HARWOOD AVE. N.E. · HICE AVE. N.E. · JAMES AVE. N.E. · STATION 34+09.90 · STATION 37+69.90

Junction box · Double C inlet STA. 38+05 · 2" Fiber conduit · 2" Rigid conduit · S.S.M.H. · S.M.H. · 18" RCP · Iron pipe · Asphalt curb · Right of way · Double C inlet STA. 42+86 · Alley · BENCH MARK NE. SB. FH. SW. Corner CANDELARIA and WISCONSON ELEV. 5339.42

PLAN — SURVEYED · PLOTTED · CHECKED · NOTE BOOK · NO. · DATE 3-60 · S.E.R. · R.A.F.

PROFILE — SURVEYED · PLOTTED · CHECKED · NOTE BOOK · NO. · DATE 5-60 · S.E.R. · R.A.F.

TOWNSHIP 10 NORTH RANGE 4 EAST — N.E.¼ OF N.E.¼ SECTION 5 — N½ OF W½ OF N.W¼ OF NW¼ SECTION 5 — TOWNSHIP 10 NORTH RANGE 4 EAST

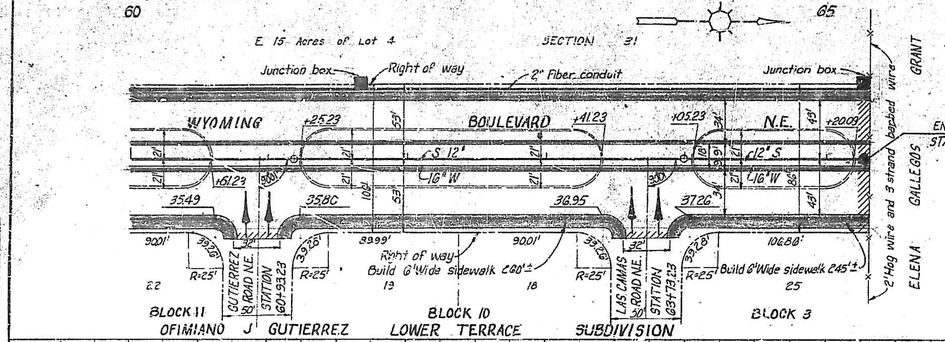
TOWNSHIP 11 NORTH RANGE 4 EAST — EAST 15 ACRES OF LOT 4 SECTION 31 — TOWNSHIP 11 NORTH RANGE 4 EAST

MONTGOMERY BLVD. N.E. · Single C inlet STA. 48+55 · Double C inlet STA. 54+40 · Junction box · 2" Fiber conduit · ¾" Rigid conduit · 15" RCP · 18" RCP · S.S.M.H. · S.M.H. · Iron pipe · Asphalt curb · Build 6' wide sidewalk 160' ± · Build 6' wide sidewalk 660' ± · Right of way · Double C inlet · Tract IIB: 124.82 · T 10 N. R 4 E. 6 31 5 32 · T 11 N. R 4 E. · R.P. STATION 52+00.22 · Tract IIA · BLOCK 11 · Private Alley

GENERAL NOTE:
1. Grades and elevations shown are to the top of curb.
2. Radii of curb returns to be 14' to the face of curb unless otherwise shown.
3. Sidewalk to be 42" wide unless otherwise shown.

SCALE
Horiz. 1" = 50'
Vert. 1" = 5'

PLATE 2—PLAN—PROFILE O. P. R. & H. E.
100% RAG PAPER—MADE AND PRINTED IN U.S.A.
CHARLES BRUNING COMPANY, INC.



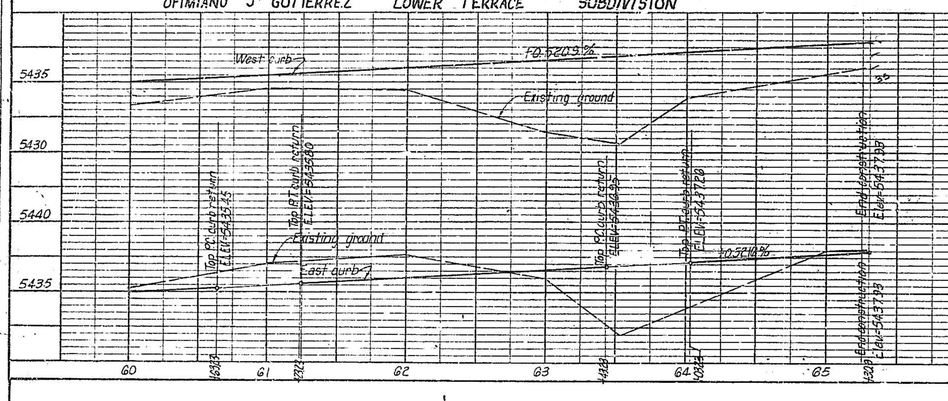
GENERAL NOTES

1. Grades and elevations shown are to the top of curb.
2. Radii of curb returns to be 14' to the face of curb unless otherwise shown.
3. Sidewalk to be 42" wide unless otherwise shown

END SURVEY
STATION 65+30.09

Bench mark:
Chiseled □ SW corner door step
Thomas Pump Station ELEV.=5442.27

SCALE
Horiz. : 1"=50'
Vert. : 1"=5'



PLAN
SURVEYED
PLOTTED
NOTE BOOK
NO.
BY
DATE
CHECKED
ALIGNMENT CHECKED
PT. OF VAR. CHECKED

PROFILE
SURVEYED
PLOTTED
GRADES CHECKED
NOTE BOOK
NO.
STRUCTURE NOTATIONS CHKD

1 2 3 4 5 6 7 8 9 10 11 12 13 14 15 16 17 18 19 20 21 22 23 24 25 26 27 28 29
10 130 09 61 02 61192

E ½ SE ¼ NW ¼ SEC. 4, T10N, R4E

MESA ARRIBA ADD. BLOCK 17 LOT 17B

0+00

Iron pipe in CORNER

Double C inlet

Double C inlet STA. 5+45

Single C inlet STA. 8+95

1280.34'

Right of way

MORRIS STREET N.E.

15" RCP

S.S.M.H.

1305.35

Iron pipe Station 13+05.92

Double C inlet

Double C inlet STA 5+45

Single C inlet STA 8+95

Begin Construction STA 0+47.00

℄ COMANCHE SECTION LINE

BENCH MARK Nail at ground level in N.E. side P.P. 1 S.W. Corner MONTGOMERY and MORRIS ELEV. 5630.51

GENERAL NOTES

1. Grades and elevations shown are to the top of curb.
2. Radii of curb returns to be 14' to the face of curb unless otherwise shown.
3. Sidewalk to be 42" wide unless otherwise shown.

SW ¼ NE ¼ SEC. 4, T10N, R4E

Existing ground

West Curb

East Curb

+1.18%

+1.18.5%

+1.12.5%

+3.73%

+3.39%

PVC

PVT

PI Top of curb ELEV 5599.96

PI Top of curb ELEV 5598.87

PVI 200' VC MO+0.64 ELEV 5600.64

PVI 200' VC MO+0.65 ELEV 5622.05

5625 5620 5615 5610 5605 5600 5595

0+00 1 2 3 4 5 6 7 8 9 10 11 12 13 14 15

NE ¼ NW ¼ SEC. 4, T10N, R4E

Double C inlet STA. 15+90

Double C inlet STA. 22+90

1252.34'

Right of way

18" RCP

MORRIS STREET N.E.

S.S.M.H.

1305.34'

Station 19+43.30

Station 26+10.69

Double C inlet

BRASS CAP SECTION CORNER

MONTGOMERY SECTION LINE

S ½ SE ¼ SE ¼ SE ¼ SW ¼

N ½ SE ¼ SE ¼ SE ¼ SW ¼

S ½ SW ¼ SW ¼ SW ¼ SE ¼

N ½ SW ¼ SW ¼ SW ¼ SE ¼

BM. Nail in N.E. side P.P. @ S.W. cor. of Montgomery & Morris @ ground level. ELEV. 5630.52.

LOT 2 MOSSMAN-GLADDEN INC.

SEC. 33, T-11-N, R-4-E

West Curb

East Curb

Existing ground

+1.09.3%

+1.12.5%

+1.01%

+0.25%

+0.25%

PVC

PVT

PI Top of curb ELEV 5636.90

PI Top of curb ELEV 5636.00

PC Top of curb ELEV 5638.15

PT Top of curb ELEV 5637.36

PVI 100' VC MO+0.23 ELEV 5638.06

PVI 100' VC MO+1.23 ELEV 5639.27

5640 5635 5630 5625

15 16 17 18 19 20 21 22 23 24 25 26 27 28 29 30

SCALE

Horiz. 1" = 50'

Vert. 1" = 5'

PLAN: SURVEYED, PLOTTED, NOTE BOOK, ALIGNMENT CHECKED, No., P.I. STAKE CHECKED, DATE

PROFILE: SURVEYED, PLOTTED, NOTE BOOK, GRADE CHECKED, No., STRUCTURE NOTATIONS CHKD, DATE

BRUNING No. 6021

PLATE 2—PLAN—PROFILE C. P. R. & R. E.
100% RAG PAPER—MADE AND PRINTED IN U.S.A.
CHARLES BRUNING COMPANY, INC.

PAVING DISTRICT NO. 150 SHEET 10 OF 13

S ½ NE¼ SE¼ SE¼ SW¼ | N½ NE¼ SE¼ SE¼ SW¼ | S½ SE¼ NE¼ SE¼ SW¼ | N½ SE¼ NE¼ SE¼ SW¼ | S½ SE¼ NE¼ SE¼ SW¼ | N½ NE¼ NE¼ SE¼ SW¼ a/k/a Lot 53

30 | 35

165.25' | 165.25' | 165.25' | Right of way 165.25' | 165.25' | 190'

MORRIS STREET N.E

86' 43' 43'

165.25' | 165.25' | 165.25' | Right of way 165.25' | 165.25' | 190'

S½ NW¼ SW¼ SW¼ SE¼ | N½ NW¼ SW¼ SW¼ SE¼ | S½ SW¼ NW¼ SW¼ SE¼ | N½ SW¼ NW¼ SW¼ SE¼ | S½ NW¼ NW¼ SW¼ SE¼ | N½ NW¼ NW¼ SW¼ SE¼

End Construction STA. 39+51.48

ELENA GALLEGOS GRANT

2 strand Hog wire and 4 strand barbed wire

GENERAL NOTES

1. Grades and elevations shown are to the top of curb.
2. Radii of curb returns to be 14' to the face of curb unless otherwise shown.
3. Sidewalk to be 4' wide unless otherwise shown.

BENCH MARK: Nail at ground level in N.E. side P.P. S.W. Corner MONTGOMERY and MORRIS. ELEV. 5630.51

SCALE

Horiz. 1" = 50'
Vert. 1" = 5'

SEC. 33, T-11-N, R-4-E

5645
5640
5645
5640

Existing ground
+2.08%
West Curb
PVT
PVC
PVT
PVC
PVT
Existing ground
+0.80%
East Curb
PVI STA 30+00.00 ELEV 5636.40
PVI STA 34+00.00 ELEV 5636.40
Existing ground
+1.31%
West Curb
Existing ground
+1.38%
East Curb
End curb and gutter STA 38+96.10 ELEV 5635.10

5655
5650
5655
5650

30 31 32 33 50 34 50 35 36 37 38 39

NOT BUILT

1 2 3 4 5 6 7 8 9 10 11 12 13 14 15 16 17 18 19 20 21 22 23 24 25 26 27 28 29
10 13 0 11 6 1 6 1 2 1 2

PLAN
BY: A.C.P.
SURVEYED
PLOTTED
NOTE BOOK
NO.
ALIGNMENT CHECKED
REF. OF TMT CHECKED
DATE

PROFILE
BY: A.D.H.
SURVEYED
PLOTTED
GRADES CHECKED
NOTE BOOK
NO.
STRUCT. RE NOTA" NS CH'KD
DATE

BRUNING No. 6027

PLATE C—PLAN—PROFILE O. P. R. & R. E.
100% RAG PAPER—MADE AND PRINTED IN U.S.A.
CHARLES BRUNING COMPANY, INC.

PAVING DISTRICT NO. 130 SHEET 11 OF 13

OFIMIANO J. GUTIERREZ SUBDIVISION

LOWER TERRACE

TRACT 16-A

BLOCK 16 | BLOCK 15 | BLOCK 7 | BLOCK 1

2" Rigid conduit Junction box

2" Fiber conduit

PRIVATE ALLEY

LA LAGRIMA DE ORO ROAD N.E.

DONA MARGERITA AVE. N.E.

GUTIERREZ ROAD N.E.

2" hogwire 14 strand and barbed wire boundry fence.

End survey Crossing corner Station 39+84.73

EUBANK BOULEVARD N.E.

Asphalt curb

STA. 33+42.79

STA. 35+98.79

STA. 35+54.73

ELENA GALLEGOS GRANT

SCALE

Horiz. 1"=50'

Vert. 1"=5'

BENCH MARK. Chisled □ west end southwest curb return at COMANCHE and EUBANK ELEV. 5535.09

GENERAL NOTES

1. Grades and elevations shown are to the top of curb.
2. Radii of curb returns to be 14' to the face of curb unless otherwise shown.
3. Sidewalk to be 4' wide unless shown other wise.

S½ NW¼ SW¼ SW¼ SW¼ | N½ NW¼ SW¼ SW¼ SW¼ | S½ SW¼ NW¼ SW¼ SW¼ | N½ SW¼ NW¼ SW¼ SW¼ | S½ NW¼ NW¼ SW¼ SW¼ | N½ NW¼ NW¼ SW¼ SW¼

SECTION 33 TOWNSHIP 10 NORTH RANGE 4 EAST

Existing ground

West curb

East curb

PLAN

SURVEYED
PLOTTED
NOTE BOOK
NO.
COMPUTED
CHECKED
BLUE PRINT CHECKED
ST. OF WAY CHECKED

PROFILE

SURVEYED
PLOTTED
NOTE BOOK
NO.
COMPUTED
CHECKED
B. M.'S NOTED
STRUCTURE REVATIONS CHKD

DATE

GEB
RAT
A.O.P.

1 2 3 4 5 6 7 8 9 10 11 12 13 14 15 16 17 18 19 20 21 22 23 24 25 26 27 28 29

1 0 1 3 0 1 3 6 1 0 2 6 0 2 1 2

BRUNING No. 602T

PLATE 2—PLAN—PROFILE O. P. R. & R. E.
100% P-D PAPER-MADE AND PRINTED IN U. S. A.
CHARLES BRUNING COMPANY, INC.

PAVING DISTRICT NO. 130 SHEET 13 OF 13

PIERMONT HEIGHTS SUBDIVISION — EUBANK HEIGHTS ADDITION

BLOCK 2 | BLOCK 1 | BLOCK 3

COMANCHE ROAD N.E. — PALO DURO AVE. N.E. — HARWOOD AVE. N.E.

EUBANK — BOULEVARD N.E.

Begin construction STA 0+47

Section 5 / Section 4 — ¼ Corner

STA. 0+49 — STA. 2+85.0 — STA. 6+28 — STA. 6+60 — STA. 6+92

Build 6' wide sidewalk 220'± — Junction box — 150' 2" Fiber conduit — 2" Rigid conduit — ¾" Rigid conduit — Right of Way

Junction box — 2" Fiber conduit — Junction box — 2" Rigid conduit — Junction box — 2" Fiber conduit — Junction box

Junction box — 2" Rigid conduit — Junction box — 2" Fiber conduit — Junction box — Right of Way 329.49'

36.09 — 36.72 — 40.28 — 41.35 — 51.24 — 48.76 — 43.06 — 71.24 — 42.84

35.09 — 35.11 — 35.02 — 35.37 — 36.44

89°10'10" W — 659.49' — 1265.98'

BENCH MARK. Chisled □ west end southwest curb return at COMANCHE and EUBANK ELEV. 5535.09

S½ of SW¼ of NW¼ — N½ of SW¼ of NW¼ — NW¼ of NW¼

SECTION 4. TOWNSHIP 10 NORTH RANGE 4 EAST

Top PC curb return ELEV 5540.28 — Top PT curb return ELEV 5536.72 — Top PT curb return ELEV 5536.53 — Top PC curb return ELEV 5541.96 — Top PT curb return ELEV 5541.32 — Top PC curb return ELEV 5542.64 — Top PT curb return ELEV 5541.86

P.V.C. — P.V.I. — P.V.T.

Existing ground — West curb — East curb

+1.594 % — +2.356 % — +0.400 % — +2.900 % — +1.333 %

P.V.I. 100' V.C. MO=-29 EL 5541.30 EL 5539.50 — P.V.I. 100' V.C. MO=-18 EL 5541.32 EL 5539.20 — P.V.I. 200' V.C. MO=-65 EL 5544.60 EL 5536.10 — P.V.I. 200' V.C. MO=-65 EL 5556.60 EL 5548.10 — P.V.I. 100' V.C. MO=-20 EL 5558.80 EL 5556.80

0 — 1+47.4 — 1 — 2 — 2+50 — 2+96.0 — 3 — 4 — 5 — 6 — 6+35 — 6+96 — 7 — 8 — 9 — 10 — 11 — 12 — 13 — 13+50 — 14 — 15

5540 — 5535 — 5560 — 5555

SECTION 5 TOWNSHIP 10 NORTH RANGE 4 EAST

All NE¼ NE¼ except S½ S½ — S½ S½ NE¼ NE¼

2" Fiber conduit — Junction box — 2" Fiber conduit — 6" thick concrete pad to property line slope ¼" per ft. — 4' of 5' lay down curb - STA. 20+11.5 — 2" Fiber conduit — Junction box — 2" Fiber conduit — Junction box — 2" Rigid conduit — Junction box — Junction box — Junction box