

LOCATION MAP







NOTICE TO CONTRACTORS

1. All work detailed on these plans to be performed under contract shall, except as otherwise stated or provided for hereon, be constructed in accordance with the New Mexico Standard Specifications for Public Works Construction-1979 Edition (referred to herein as the Standard Specifications) and the Contract Documents for City-Wide Utilities and Cash Paving No. 3I.
2. Two (2) working days prior to any excavation, contractor must contact Line Locating Service, 765-1234, for location of existing utilities.
3. Prior to construction, the contractor shall excavate and verify the horizontal and vertical locations of all obstructions. Should a conflict exist, the contractor shall notify the engineer or surveyor so that the conflict can be resolved with minimum amount of delay.

THE FOLLOWING NOTES ALSO APPLY  
WHEN CHECKED

- ☒ All utilities and utility service lines shall be installed prior to paving.
- ☒ Backfill compaction shall be according to specified street use. (Arterial)
- ☒ Tack coat requirements shall be determined by the City Engineer.
- ☐ Sidewalks and wheelchair ramps within the curb returns shall be constructed wherever a new curb return is constructed.
- ☐ If curb is depressed for a driveway or a handi-capped ramp, the driveway or ramp shall be constructed prior to acceptance of the curb and gutter.
- ☐ All storm drainage facilities shall be completed prior to final acceptance.

**LEGEND**

-  RIGHT-OF-WAY LINE  
 EXIST. CURB & GUTTER  
 NEW CURB & GUTTER  
 PAVEMENT REMOVAL AND REPLACEMENT  
 11.67  
 EXISTING ELEVATIONS

|          |                |
|----------|----------------|
| TC 12.95 | NEW ELEVATIONS |
| E 12.28  |                |

2.6 1585 0184

APPROVAL OF AS BUILT DRAWINGS  
ASST. CITY ENGINEER - FIELD  
*[Signature]*  
DATE 1/25/84

C. W. Sheppard 11/15/03

CITY OF ALBUQUERQUE  
MUNICIPAL DEVELOPMENT DEPARTMENT  
ENGINEERING DIVISION

TITLE: DRAINAGE IMPROVEMENTS  
INTERSECTION OF CLOUDVIEW AVE. & PANORAMA PL. N.E.

| APPROVALS        | ENGINEER          | DATE    | APPROVALS    | ENGINEER    | DATE     |
|------------------|-------------------|---------|--------------|-------------|----------|
| City Engineer    | C. H. [Signature] | 1/16/89 | Liquid Waste | D.A. Jones  | 10-20-89 |
| A.C.E. Design    | R. [Signature]    | 2/20/89 | Traffic      | [Signature] | 10/27/   |
| A.C.E. Hydrology | [Signature]       | 11/2/83 | Water        | N.A.        | 10-20-89 |

|             |      |         |      |       |   |    |   |
|-------------|------|---------|------|-------|---|----|---|
| DRAWING NO. | 1585 | MAP NO. | K-22 | SHEET | 1 | OF | 1 |
|-------------|------|---------|------|-------|---|----|---|