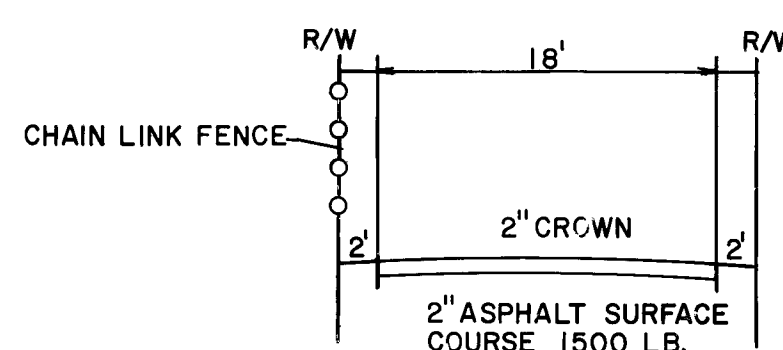


GRADE AND COMPACT EXISTING MATERIALS TO THIS CONFIGURATION
USE SWALE MATERIAL FOR ROAD MATERIAL

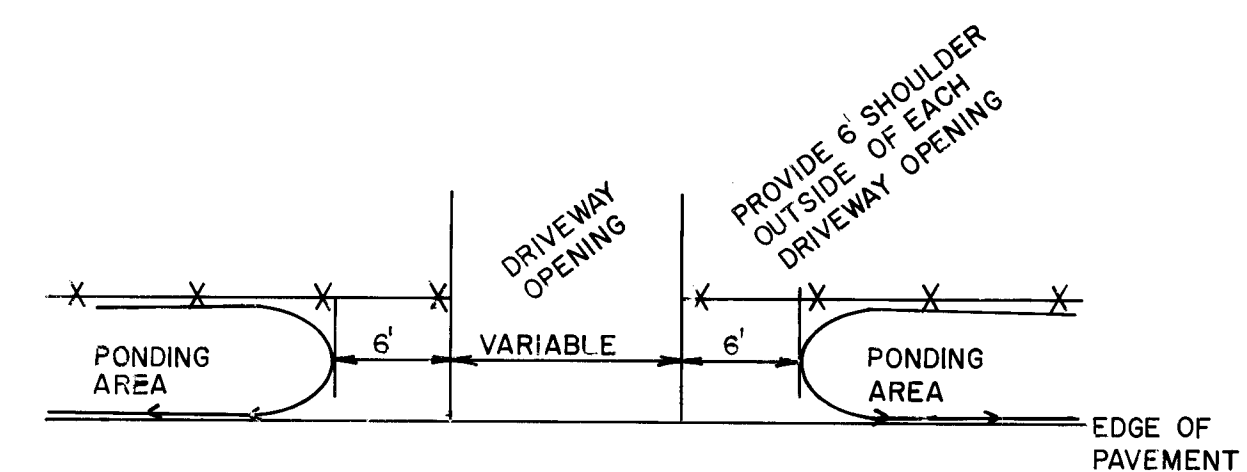
SECTION A-A

NO SCALE



SECTION B-B

NO SCALE

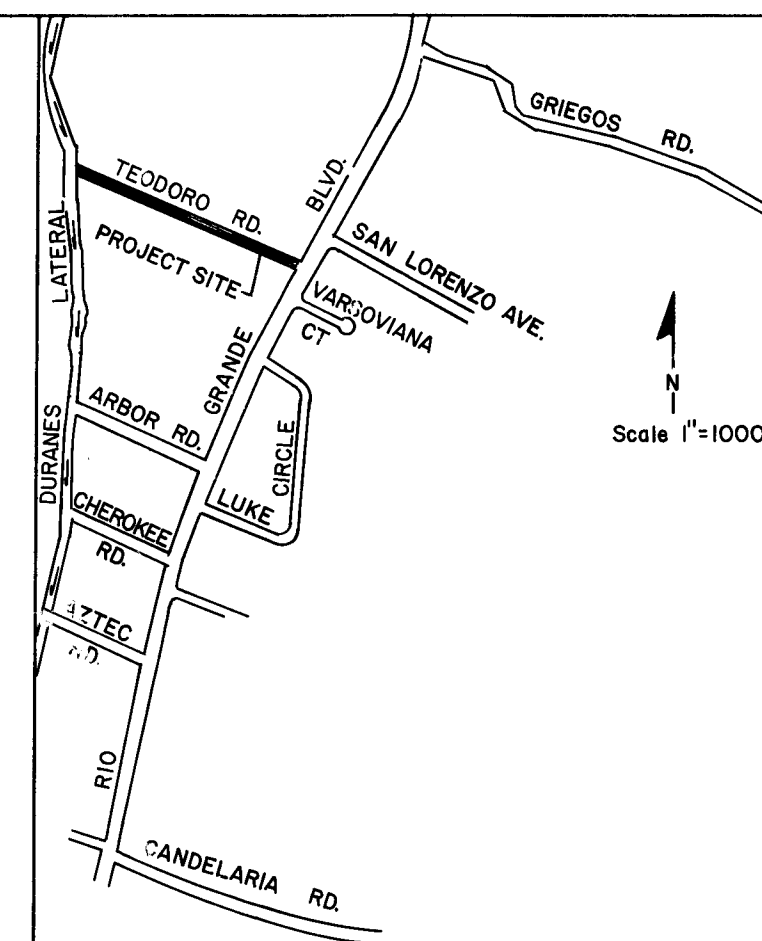


TYPICAL DRIVEWAY
OPENING
NO SCALE

26 1912 0184

W.F. McNamee
11/14/84

Revision Δ Approved:
W.F. McNamee 11/14/84
Assistant City Engineer-Field / Date
City Engineer



LOCATION KEY MAP F-13

NOTICE TO CONTRACTORS

- All work detailed on these plans to be performed under contract shall, except as otherwise stated or provided for hereon, be constructed in accordance with the New Mexico Standard Specifications for Public Works Construction-1979 Edition (referred to herein as the Standard Specifications) and the Contract Documents for City-Wide Utilities and Cash Paving No. 21.
- Two (2) working days prior to any excavation, the contractor must contact Line Locating Service, 765-1234, for location of existing utilities.
- Prior to construction, the contractor shall excavate and verify the horizontal and vertical locations of all obstructions. Should a conflict exist, the contractor shall notify the engineer or surveyor so that the conflict can be resolved with minimum amount of delay.

THE FOLLOWING NOTES ALSO APPLY WHEN CHECKED

- ☐ All utilities and utility service lines shall be installed prior to paving.
- ☒ Backfill compaction shall be according to specified street use. RESIDENTIAL
- ☐ Tack coat requirements shall be determined by the City Engineer.
- ☐ Sidewalks and wheelchair ramps within the curb returns shall be constructed wherever a new curb return is constructed.
- ☐ If curb is depressed for a driveway or a handicap ramp, the driveway or ramp shall be constructed prior to acceptance of the curb and gutter.
- ☐ All storm drainage facilities shall be completed prior to final acceptance.

NOTES:

- NO SWALE REQUIRED AT DRIVEWAY ENTRANCE. GRADE FULL WIDTH OF DRIVEWAY OPENING FROM EDGE OF SURFACE PAVING TO EXISTING ELEVATION OF DRIVEWAY AT PROPERTY LINE.
- LOCATION OF DRIVEWAY ENTRANCE.
- 10% SLOPE FOR SIDES OF DRAINAGE PONDING AREAS.
- CONSTRUCTION CUT-OFF WALL AT END OF PAVEMENT AT DURANES LATERAL R/W
- FIELD INSPECTOR WILL SET ϵ GRADE STAKES.

CITY OF ALBUQUERQUE
MUNICIPAL DEVELOPMENT DEPARTMENT
ENGINEERING DIVISION

TITLE: PAVING ON TEODORO RD. FROM RIO GRANDE BLVD. TO DURANES LATERAL

APPROVALS	ENGINEER	DATE	APPROVALS	ENGINEER	DATE
City Engineer	W.F. McNamee	11/14/84	Liquid Waste	W.F. McNamee	11-8-83
A.C.E. - Design	Jim Zuck	11/16/83	Traffic	W.F. McNamee	11/15/83
A.C.E. - Hydrology	Jim Zuck	11/16/83	Water	W.F. McNamee	11-8-83
			Transp.	W.F. McNamee	11-8-83
DRAWING NO.	1912	MAP NO.	F-13	SHEET	1