

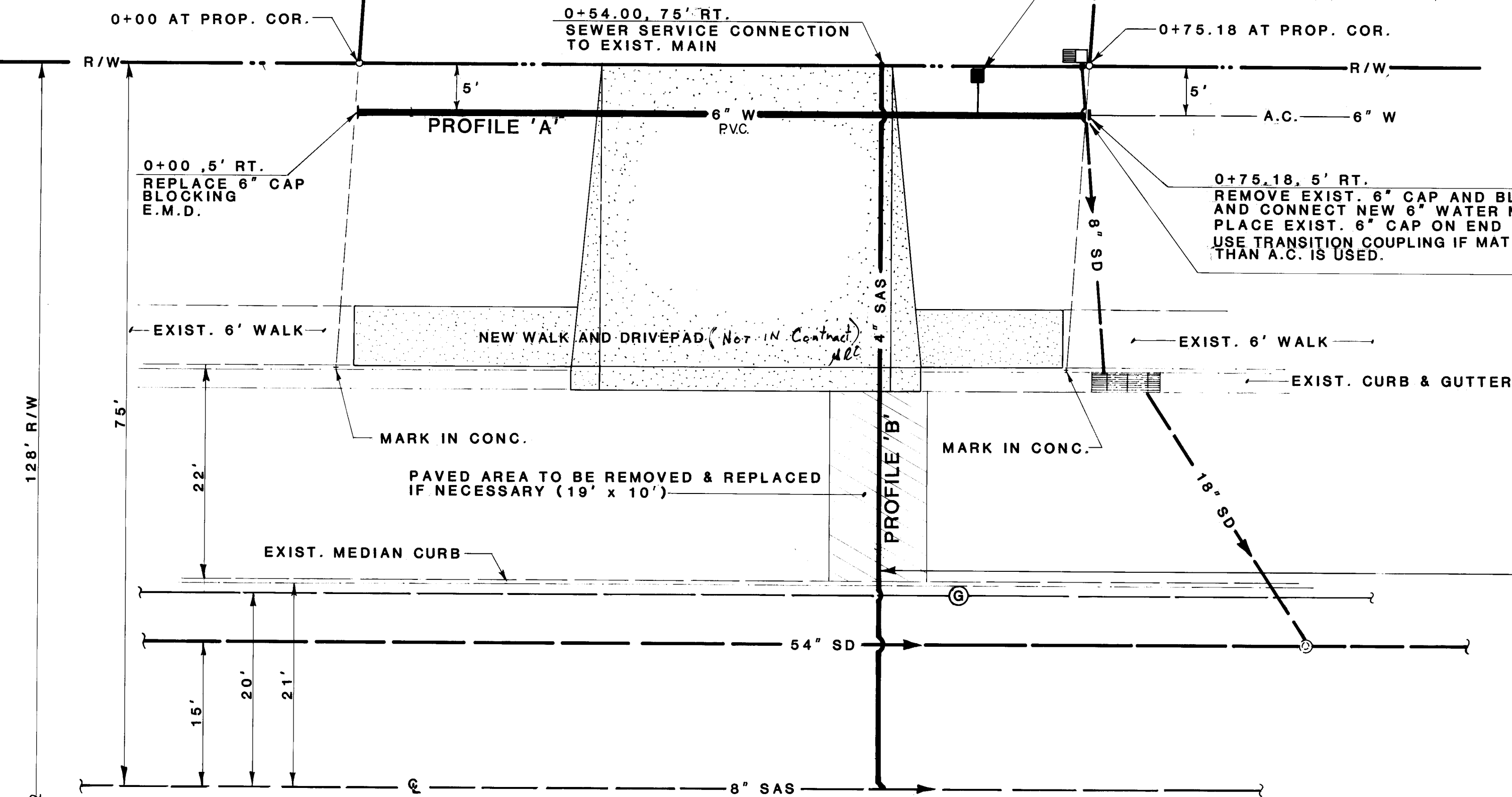
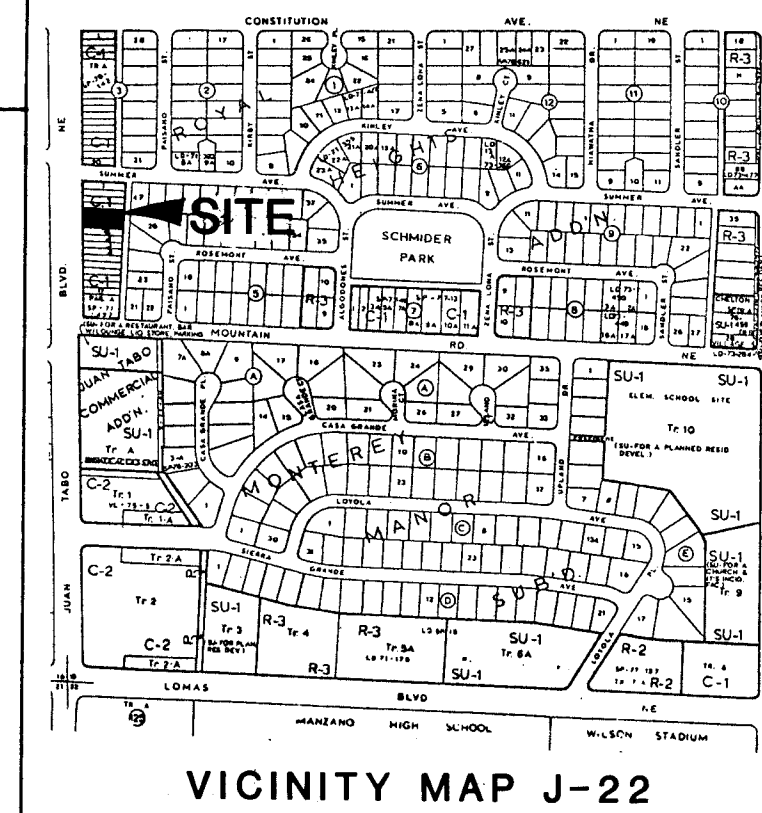
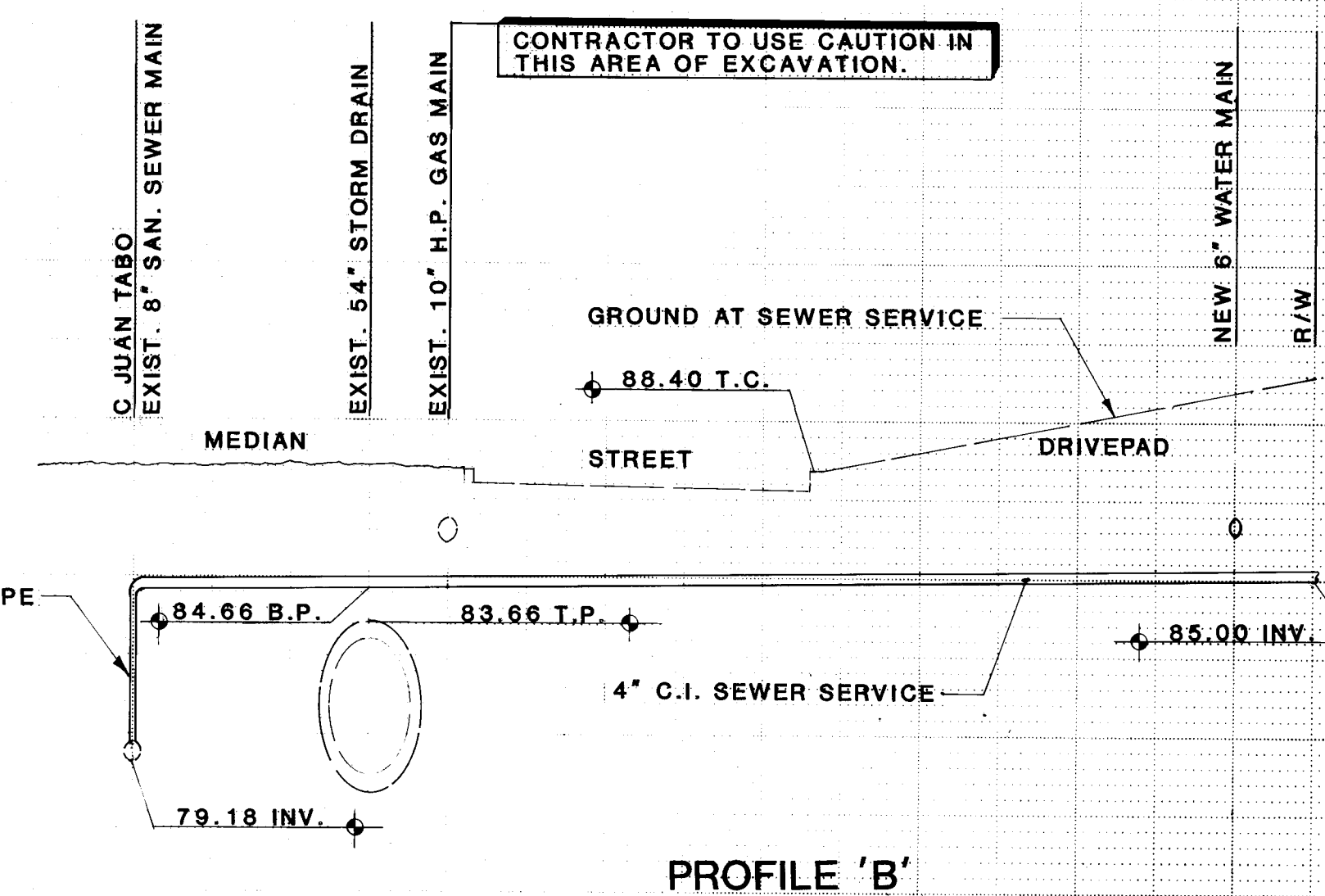
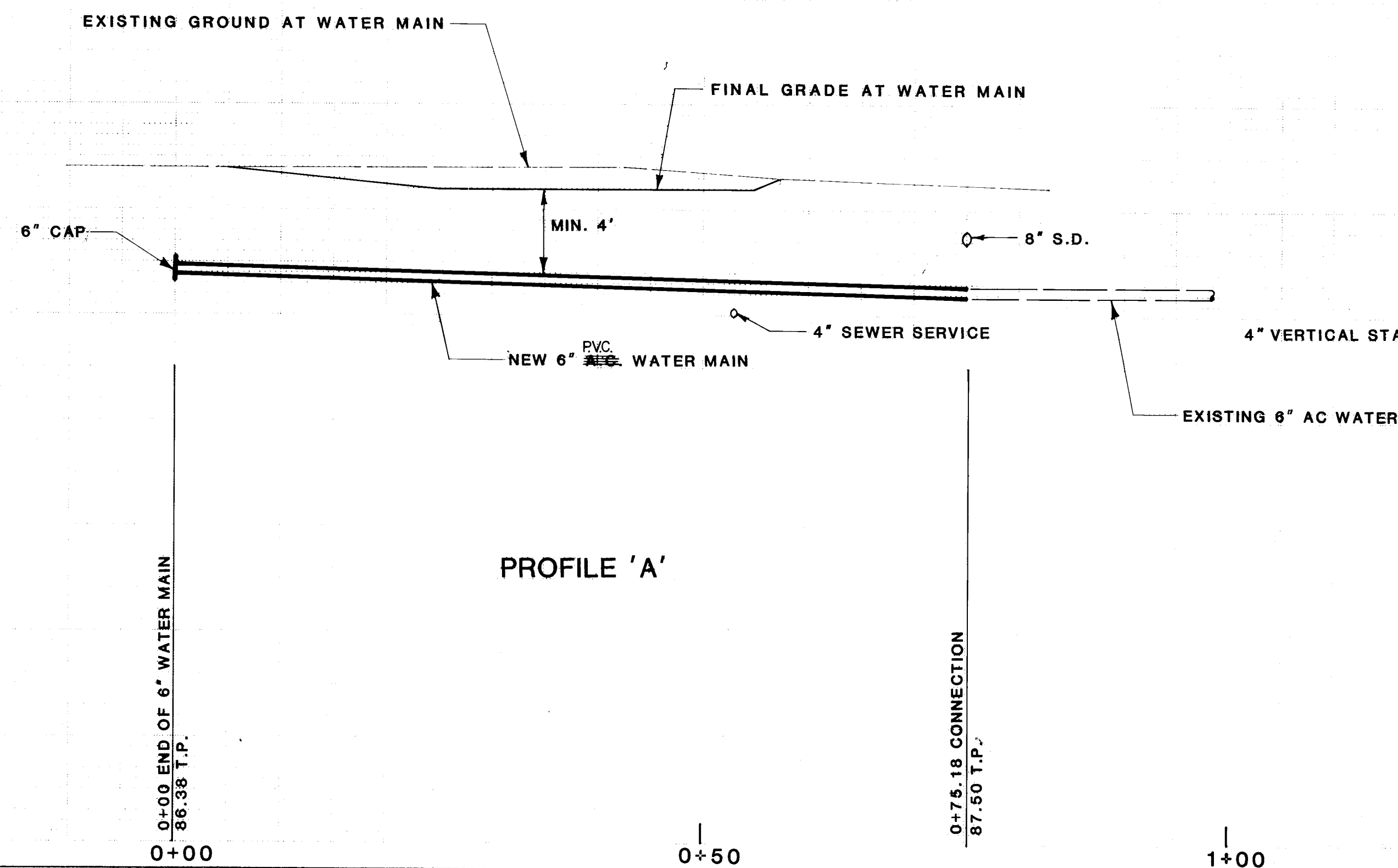
BLOCK 4

LOTS 5-7

ROYAL HEIGHTS ADDN.

LOTS 1-4

LOTS 8-11

1" = 10' HORI.
1" = 5' VERT.CONTRACTOR SHALL EXERCISE CAUTION IN
CONSTRUCTION OF UTILITIES IN THIS AREA.IF CONTRACTOR CANNOT VERIFY EXISTENCE OF SEWER SERVICE,
THEN A 4" SEWER SERVICE SHALL BE CONSTRUCTED AND CONNECTED
TO EXISTING 8" SEWER MAIN IN JUAN TABO BLVD. CONTRACTOR MUST
SUBMIT A BARRICADE PLAN AND OBTAIN A BARRICADE PERMIT PRIOR
TO CONSTRUCTION IN JUAN TABO BLVD.
WAS NOT DONE UNDER THIS CONTRACT.
WAS DONE UNDER PERMIT.**JUAN TABO BLVD.**

NOTICE TO CONTRACTORS

1) All work detailed on these plans to be performed under contract shall, except as otherwise stated or provided for hereon, be constructed in accordance with the New Mexico Standard Specifications for Public Works Construction - 1979 Edition (referred to herein as the Standard Specifications) and the Contract Documents for Public Works Contract 84-2.

2) Two (2) working days prior to any excavation, contractor must contact Line Locating Service, 765-1234, for location of existing utilities.

3) Prior to construction, the contractor shall excavate and verify the horizontal and vertical locations of all obstructions. Should a conflict exist, the contractor shall notify the engineer or surveyor so that the conflict can be resolved with minimum amount of delay.

THE FOLLOWING NOTES APPLY WHEN CHECKED:

☒ All utilities and utility service lines shall be installed prior to paving.

☒ Backfill compaction shall be according to specified street use.

☒ Tack coat requirements shall be determined by the City Engineer.

☐ Sidewalks and wheelchair ramps within the curb returns shall be constructed wherever a new curb return is constructed.

☒ If curb is depressed for a driveway or a handicap ramp, the driveway or ramp shall be constructed prior to acceptance of the curb and gutter.

☐ All storm drainage facilities shall be completed prior to final acceptance.

STATIONING IS ALONG THE EAST R/W OF JUAN TABO BLVD.
SEE CITY DWG. No. 1476 FOR EXISTING 6" WATER MAIN INFORMATION.

SEE CITY DWG. E-1844 FOR EXISTING 8" SANITARY SEWER MAIN INFORMATION.

SEE SHEET 12 OF 21 OF CITY PAVING DISTRICT No. 140 FOR PAVING AND STORM DRAIN INFORMATION.

FIRE HYDRANT AT JUAN TABO BLVD. AND SUMMER AVE. 175' NORTH OF N.W. CORNER OF LOT 5.

USE A.C. OR P.V.C. MATERIAL FOR WATER LINE INSTALLATION.

APPROVED
L.F. McPherson
DATE 12/27/84

P.O. Box 142
Sandia Park, New Mexico 87047

CITY OF ALBUQUERQUE
MUNICIPAL DEVELOPMENT DEPARTMENT
ENGINEERING DIVISION

TITLE: **6" WATER LINE EXTENSION**
ALONG JUAN TABO BLVD., BETWEEN MOUNTAIN RD.
AND SUMMER AVE. N.E.

APPROVALS	ENGINEER	DATE	APPROVALS	ENGINEER	DATE
City Engineer	<i>C.H. Shoup</i>	9/19/84	Liquid Waste	<i>R. Pina</i>	9/19/84
A.C.E. Design	<i>N.A. B. A.</i>	9/19/84	Traffic	<i>N.A. B. A.</i>	9/19/84
Hydrology	<i>N.A. B. A.</i>	9/19/84	Water	<i>R. Pina</i>	9/19/84

DRAWING NO. 2200 MAP NO. J-22 SHEET 1 OF 1