EST. NO. SS-13-74
Map No. G-21

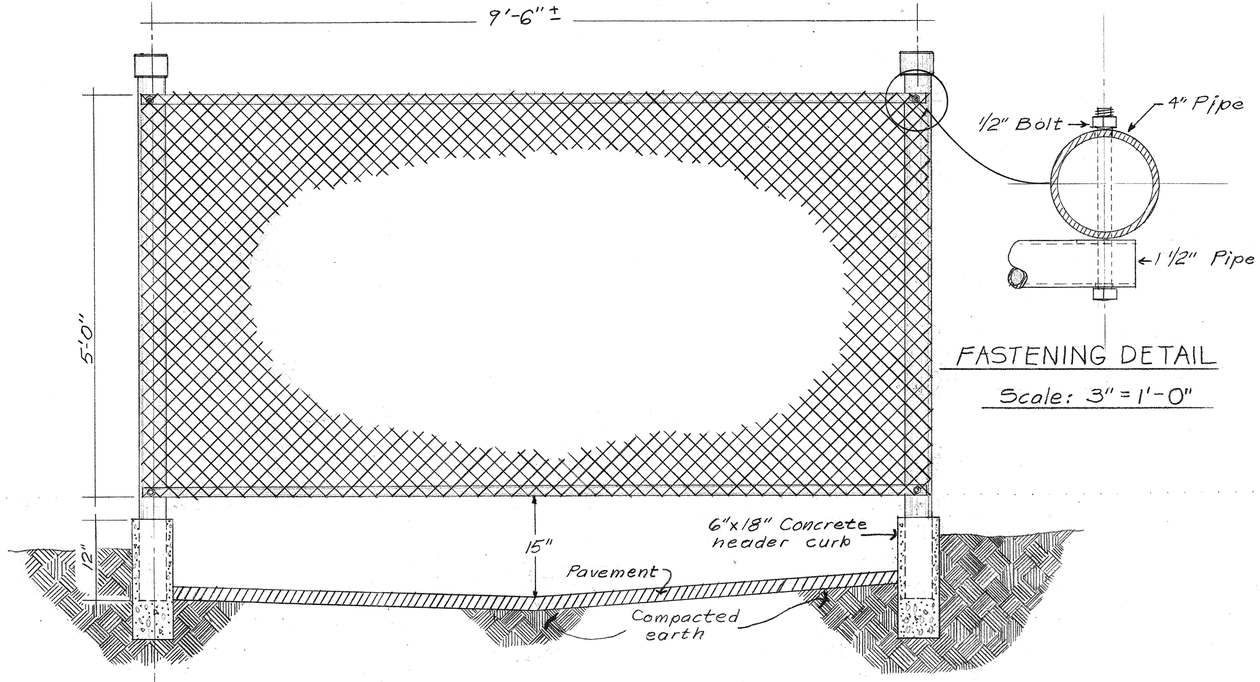

FASTENING DETAIL
Scale: 3" = 1'-0"

CHAIN LINK FENCE DETAIL Scale: 3/4" = 1'-0"

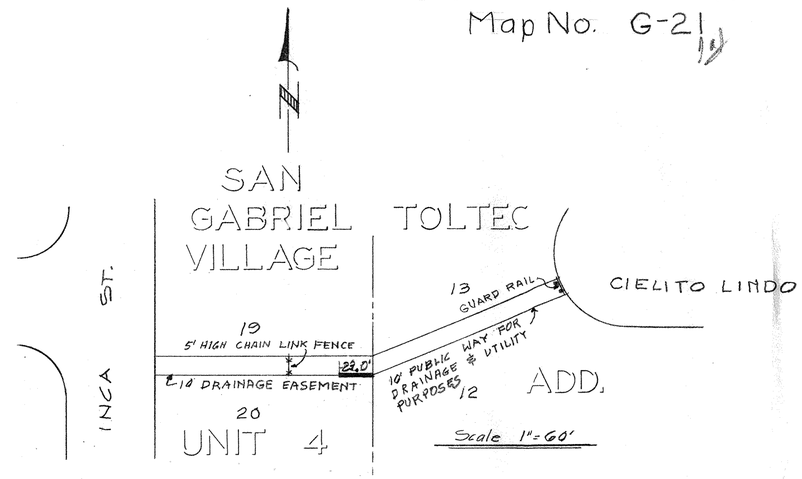

LOCATION MAP

1	2	3	4	5	6	7	8	9	10	11	12	13	14	15	16	17	18	19	20	21	22	23	24	25	26	27	28	29	30	31
2	2		0	1	3		0	1	7	4				1	0									6	0	2	2	2	7	4

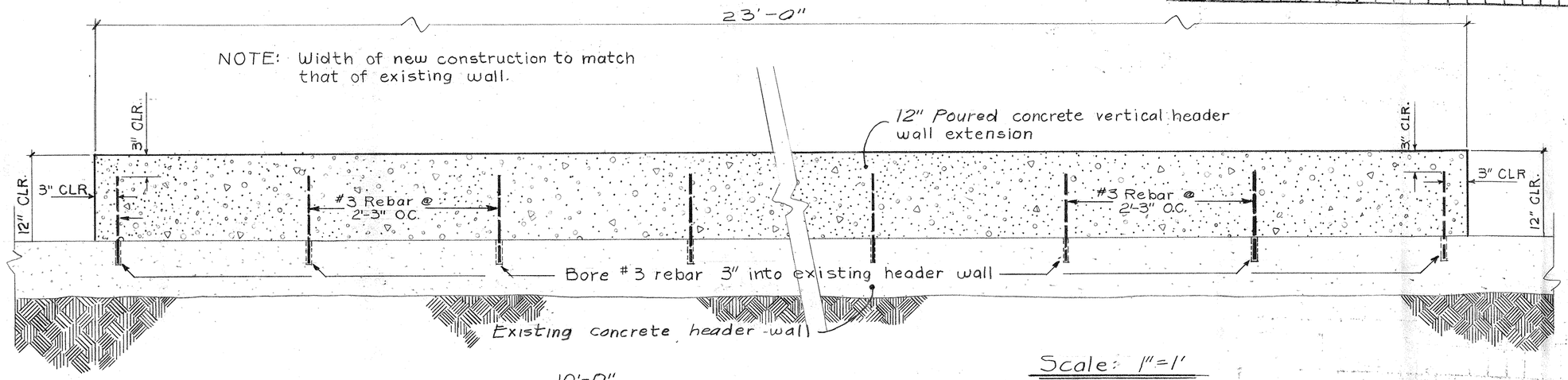

NOTE: Width of new construction to match that of existing wall.

Scale: 1" = 1'

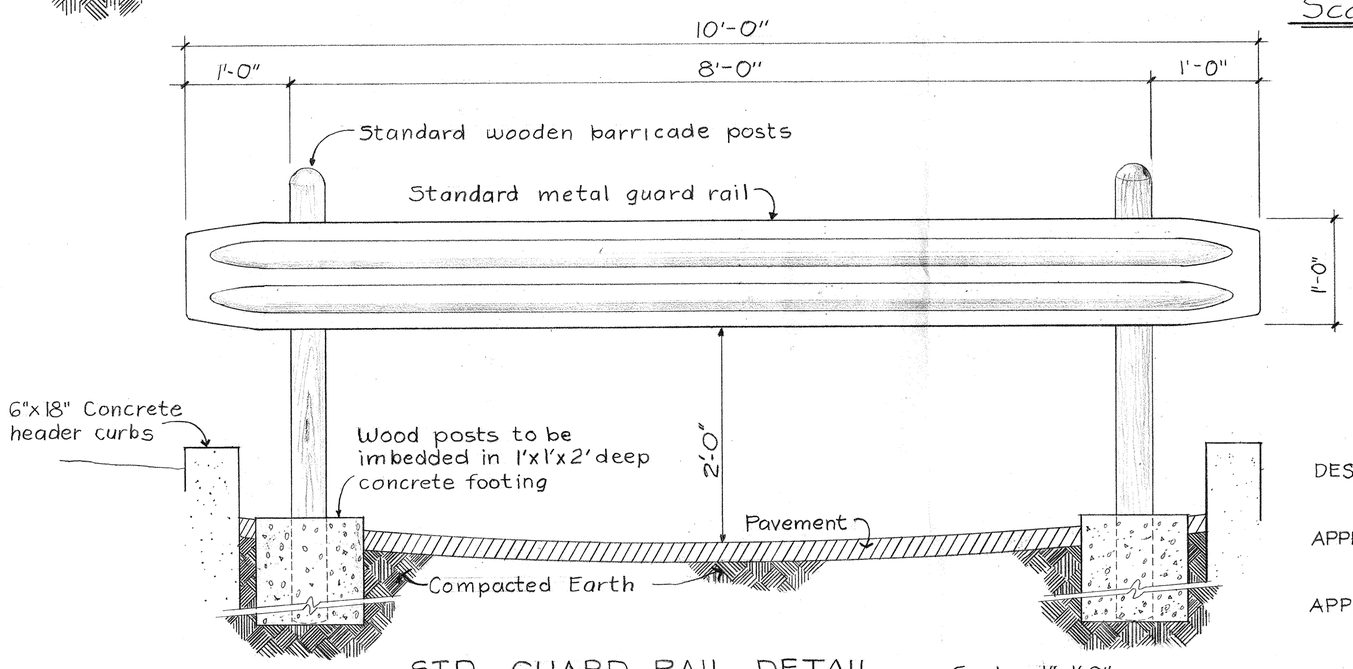

STD. GUARD RAIL DETAIL Scale: 1" = 1'-0"

GENERAL NOTES

1. Chain link fence to be located 76' from the east flowline of curb on Inca St.
2. Drill 4" pipe into existing header curb; re-form & pour if curb is badly damaged.
3. Traffic Engineer to be informed when installation is completed so that 'DEAD END' sign can be posted.
4. Do not extend ends of guard rail beyond limits of easement width.

DESIGNED BY	Celia J. Tomlinson CIVIL ENGINEER-DESIGN	6/17/74 DATE
APPROVED BY	G R Kielich ASST. CITY ENGINEER-DESIGN	19 JUN 74 DATE
APPROVED BY	CITY ENGINEER	DATE

TLS-6/74

SS-13-74