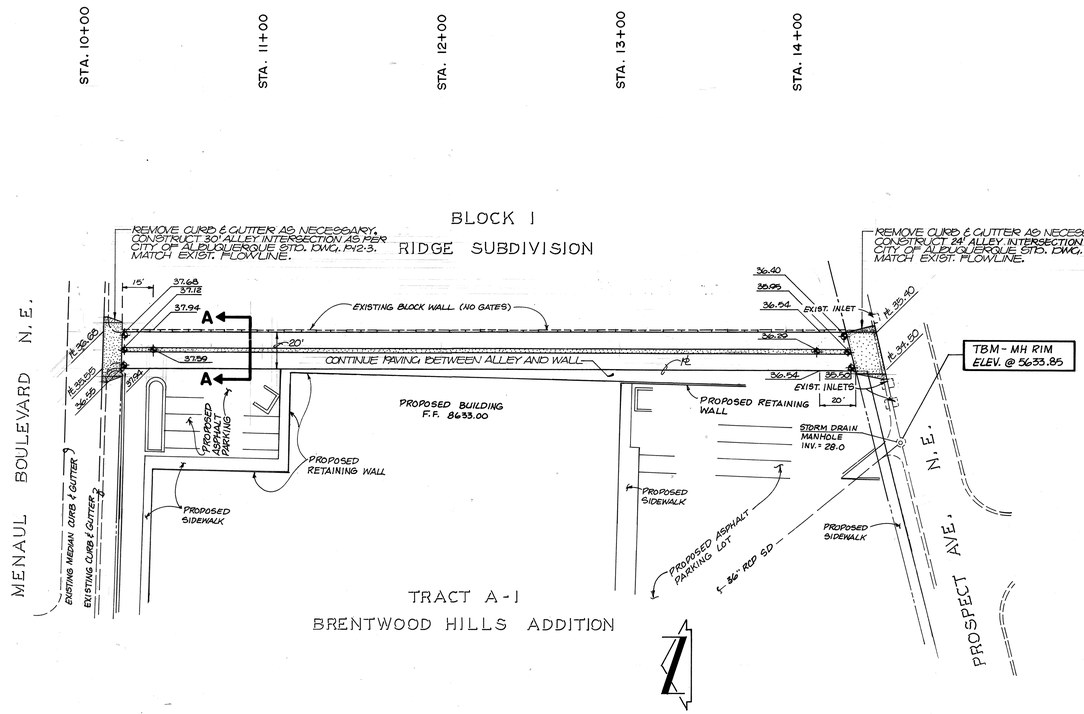

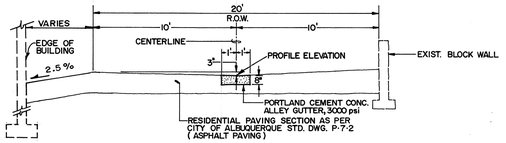

SECTION A · A
1" = 5'.0"

GENERAL NOTES:

1. All work detailed on these plans to be performed under contract shall, except otherwise stated or provided for hereon, be constructed in accordance with the New Mexico Standard Specifications for Public Works Construction - 1979 Edition (referred to herein as the Standard Specifications) and the City of Albuquerque Contract Documents for Public Works Contract 84-3.
2. Two working days prior to any excavation, contractor must contact Line Locating Service, 765-1234, for location of existing utilities.
3. Prior to construction, the Contractor shall excavate and verify the horizontal and vertical locations of all existing utilities and potential obstructions. Should a conflict exist, the Contractor shall notify the Engineer so that the conflict can be resolved with a minimum amount of delay.
4. The Contractor shall maintain access to adjacent properties during construction.
5. All work on this project shall be performed in accordance with applicable federal, state, and local laws, rules and regulations concerning construction safety and health.
6. The Contractor must submit a construction signing and barricading plan to Traffic Engineering to receive a barricading permit prior to construction.

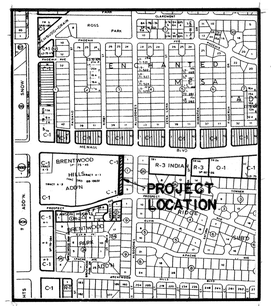

VICINITY MAP H-22
SCALE : 1"= 800'



APPROVAL OF AS BUILT DRAWINGS
ASST. CITY ENGINEER - FIELD
W. F. McNamara
DATE 3-10-86

2 6 2 2 7 5 0 1 8 6

JOB NO. 31392

APPROVED FOR CONSTRUCTION
CITY ENGINEER DATE

AS BUILT INFORMATION
CONTRACTOR STAKE PAVING
WORK STAKED BY Tom Mauu DATE
INSPECTORS
ACCEPTANCE BY REVIEWED BY DATE 12/4/85
FIELD VERIFICATION BY DATE
DRAWINGS CORRECTED BY Tom Mauu DATE 2/4/86
MICRO-FILM INFORMATION
RECORDED BY DATE
NO.

BENCH MARKS
CITY OF ALBUQUERQUE BRASS CAP NO. 2-H21A
LOCATED IN SOUTH MEDIAN AT MENAUL AND JUAN TABO. ELEVATION = 5603.08
TEMPORARY BENCH MARK - MANHOLE RIM AT SOUTHEAST CORNER OF SITE.
ELEVATION = 5633.85

SURVEY INFORMATION
FIELD NOTES
NO. BY DATE

ENGINEER'S SEAL
STATE OF NEW MEXICO REGISTERED PROFESSIONAL ENGINEER THOMAS MANICO 3792

Allow Grades for JTM Shopping Parkade to Project Ave. NE. 5073

NO. DATE REMARKS BY

811 DALLAS, N.E. · ALBUQUERQUE · NEW MEXICO · 87110
ENGINEERS
John Mann & Associates, Inc.

RECORD DRAWING:

This drawing shows "as constructed" grades at the alley centerline. Where "as constructed" grades differ from "design grades", a line has been drawn through the design grade and the as constructed grade listed above or to the side. This drawing was prepared under my supervision and represents the as constructed data to the best of my knowledge and belief

JEFFREY G. MORTENSEN NEW MEXICO 8547 REGISTERED PROFESSIONAL ENGINEER
02-14-86

CITY OF ALBUQUERQUE
MUNICIPAL DEVELOPMENT DEPARTMENT
ENGINEERING DIVISION

TITLE: ALLEY GRADES FOR JTM SHOPPING PARKADE
MENAUL BLVD.,N.E. TO PROSPECT AVE. N.E.

APPROVALS	ENGINEER	DATE	APPROVALS	ENGINEER	DATE
City Engineer		1/16/85	Liquid Waste	R. Pena	1/16/85
A.C.E.- Design		2/18/85	Traffic		1/16/85
A.C.E.- Hydrology		1/16/85	Water	R. Pena	1/16/85

DRAWING NO. 2273 MAP NO. H-22 SHEET 1 OF 1

SCANNED BY