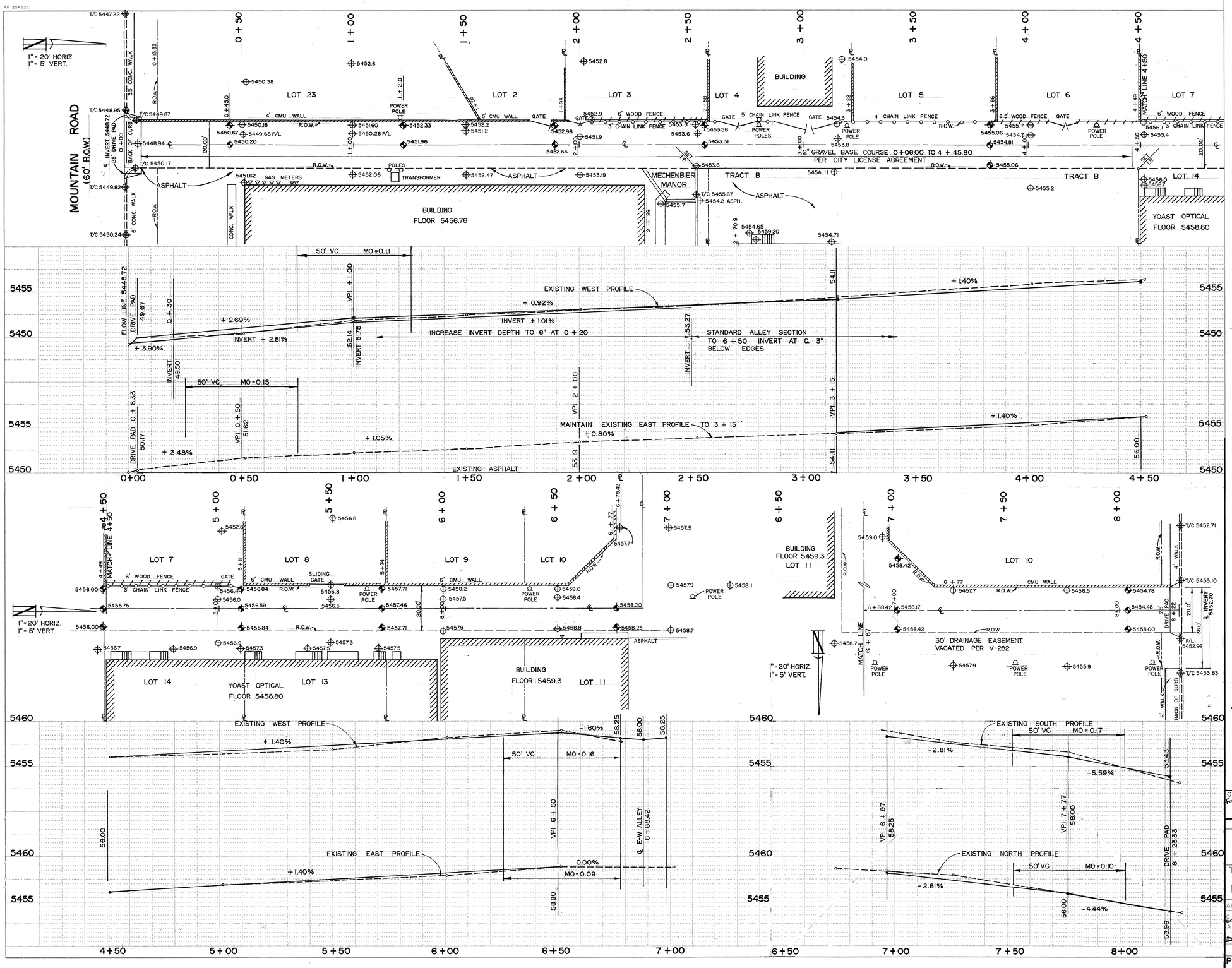

VICINITY MAP

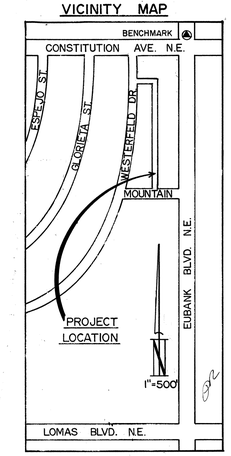

LEGAL DESCRIPTION

JOE WEEKS SUBDIVISION OF BLOCK 25 OF MESA VILLAGE ADDITION, ALBUQUERQUE, NM

GENERAL NOTES

1. 2" GRAVEL BASE COURSE WILL BE CONSTRUCTED ACCORDING TO CITY LICENSE AGREEMENT.
2. TWO (2) WORKING DAYS PRIOR TO ANY EXCAVATION, CONTRACTOR MUST CONTACT LINE LOCATING SERVICE AT 766-1234 FOR LOCATION OF EXISTING UTILITIES.
3. NO WATER OR SANITARY SEWER EXISTS IN ALLEY.

LEGEND

EXISTING PROFILE
PROPOSED PROFILE
EXISTING SPOT ELEVATION
PROPOSED SPOT ELEVATION
EXISTING CURB
EXISTING CHAIN LINK FENCE
EXISTING CMU WALL
EXISTING WOOD FENCE

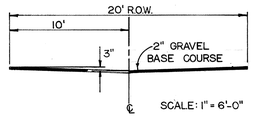

TYPICAL SECTION (TEMPORARY)

NORTH - SOUTH ALLEY STA. 0+06 TO 4+46

1-2 3 4 5 6 7 8 9 10 11 12
26 2548 01 85

CITY ENGINEER
for 12/9/85

APPROVED FOR GRADES ONLY

AS BUILT INFORMATION

CONTRACTOR		
WORK STAKED BY		DATE
INSPECTORS ACCEPTANCE BY		DATE
FIELD VERIFICATION BY		DATE
DRAWINGS CORRECTED BY		DATE
RECORDED BY		DATE
NO.		

BENCH MARKS

6-J21 NORTHEAST OF CORNER OF EUBANK & CONSTITUTION — ELEV. 5468.89

SURVEY INFORMATION

FIELD NOTES

NO.	BY	DATE
	C.R. & D.L.L.	5/20/85

ENGINEER'S SEAL

DUANE LEE LOCKAR N.M. 2300 REGISTERED PROFESSIONAL ENGINEER 6-20-85

NO.	DATE	REMARKS	BY
		REVISIONS	
		DESIGN	DATE 6/15/85
			DATE 6/19/85
			DATE 6/20/85

DESIGNED BY D.L.L.
DRAWN BY C.L.L.
CHECKED BY C.R.

CITY OF ALBUQUERQUE
MUNICIPAL DEVELOPMENT DEPARTMENT
ENGINEERING DIVISION

TITLE: ALLEY GRADES WEST OF EUBANK BETWEEN MOUNTAIN ROAD & CONSTITUTION

APPROVALS	ENGINEER	DATE	APPROVALS	ENGINEER	DATE
City Engineer		12/9/85	Liquid Waste		8/14/85
A.C.E.- Design		12/1/85	Traffic		8/23/85
-Hydrology		8/14/85	Water		8/14/85

PROJECT NO.	MAP NO.	SHEET	OF
2548	J-20	1	1

SCANNED BY LACO