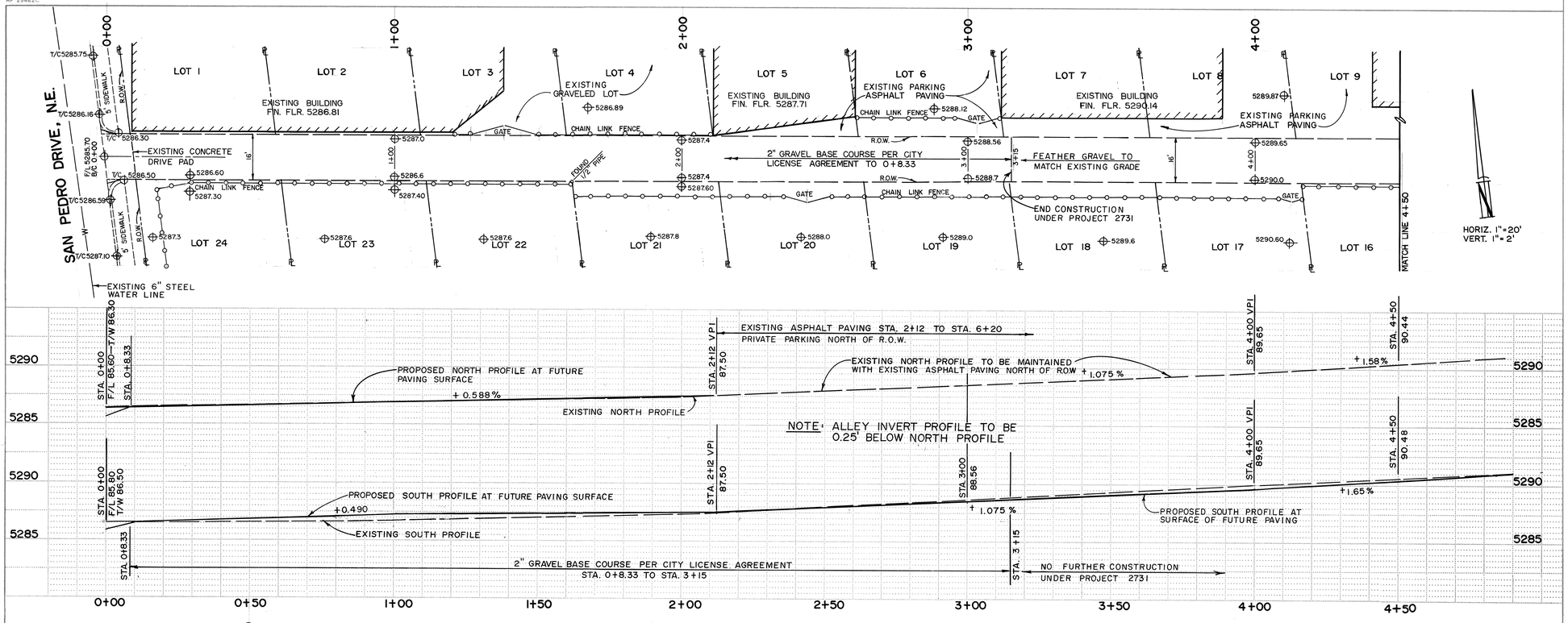

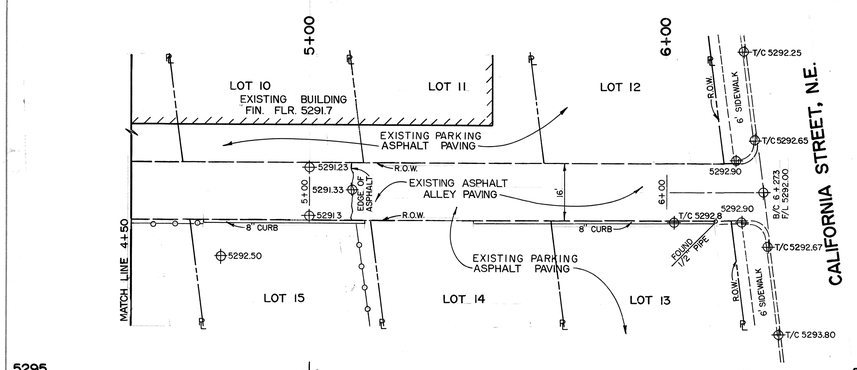

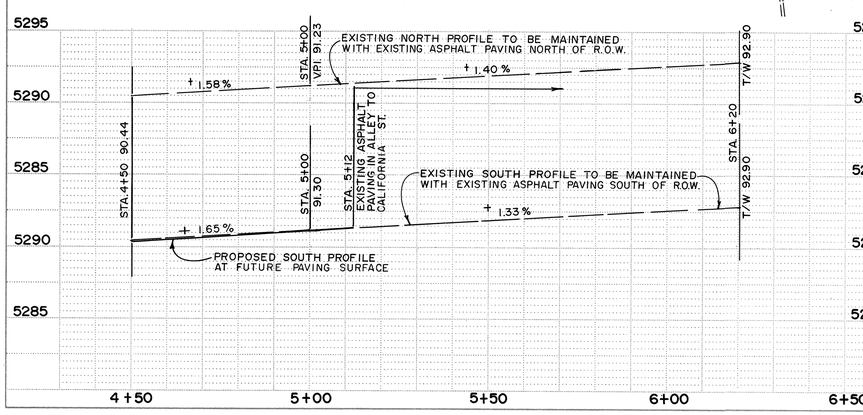

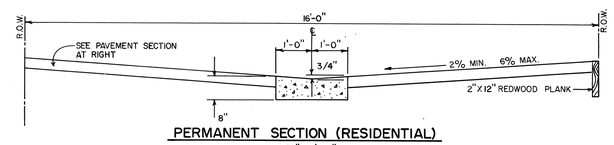

PERMANENT SECTION (RESIDENTIAL)
1/2" = 1'-0"

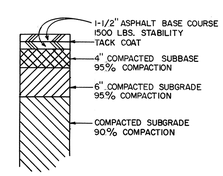

PAVEMENT SECTION
3/4" = 1'-0"

NOTES

1. ALL UTILITIES AND UTILITY SERVICE LINES SHALL BE INSTALLED PRIOR TO PAVING.
2. BACKFILL COMPACTION SHALL BE ACCORDING TO SPECIFIED STREET USE.
3. TACK COAT REQUIREMENTS SHALL BE DETERMINED BY THE CITY ENGINEER.
4. SIDEWALKS AND WHEELCHAIR RAMPS WITHIN THE CURB RETURNS SHALL BE CONSTRUCTED WHEREVER A NEW CURB RETURN IS CONSTRUCTED.
5. IF CURB IS DEPRESSED FOR A DRIVEPAD OR A HANDICAP RAMP, THE DRIVEPAD OR RAMP SHALL BE CONSTRUCTED PRIOR TO THE ACCEPTANCE OF THE CURB & GUTTER.

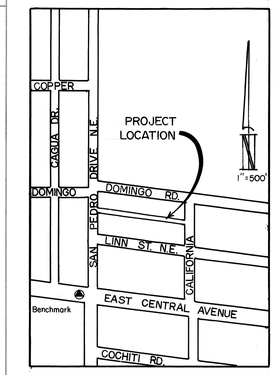

VICINITY MAP

LEGAL DESCRIPTION

BLOCK 20, FAIRGROUNDS ADDITION, ALBUQUERQUE, NEW MEXICO
FILED JANUARY 26, 1937 AND
REPLAT FILED 1-30-86 BOOK C29-PAGE 94

NOTES

1. 2" GRAVEL BASE COURSE TO BE CONSTRUCTED ACCORDING TO CITY LICENSE AGREEMENT, STA. 0+08.33 TO 3+15.
2. TWO (2) WORKING DAYS PRIOR TO ANY EXCAVATION, CONTRACTOR MUST NOTIFY LINE LOCATING SERVICE AT 765-1234.
3. CONTRACTOR SHALL REMOVE AND REPLACE SANITARY MANHOLE COVER AND RIM AS PER CITY STD. DETAIL S-5. ADJUST COVER AND RIM TO FINISHED GRADE PER CITY STD. DETAIL S-2.
4. NO UTILITY ADJUSTMENTS OR RELOCATIONS ARE REQUIRED.

LEGEND

EXISTING PROFILE
PROPOSED PROFILE
EXISTING SPOT ELEVATION
PROPOSED SPOT ELEVATION
EXISTING CURB
EXISTING CHAIN LINK FENCE

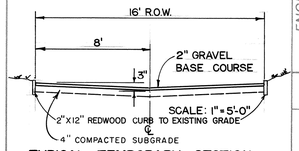

TYPICAL TEMPORARY SECTION

STA. 0+08.33 TO STA. 3+15 PER CITY LICENSE AGREEMENT. SUBGRADE COMPACTION PER SEC. 301, AND 2" OF 3/4" MAXIMUM SIZE AGGREGATE PER SEC. 302, C.O.A. INTERIM STD. SPECS. 1985.

ALL WORK DETAILED HEREON SHALL BE CONSTRUCTED IN ACCORDANCE WITH CITY OF ALBUQUERQUE INTERIM STANDARD SPECIFICATIONS FOR PUBLIC WORKS CONSTRUCTION, 1985.

CITY ENGINEER

TO BE APPROVED FOR GRADES ONLY

FOR INFORMATION ONLY

26 27 31 01 87

AS BUILT INFORMATION: CONTRACTOR / WORK STAKED BY / INSPECTORS / ACCEPTANCE BY — DATE
FIELD VERIFICATION BY / DRAWINGS CORRECTED BY — DATE
MICRO-FILM INFORMATION: RECORDED BY / NO. — DATE

BENCH MARKS: 5-K18B-ACS-1984—ELEV. 5290.33

SURVEY INFORMATION: NO. H-190 | FIELD NOTES BY CBR | DATE 10/1/85

CENTRAL AVE. MEDIAN NOSE, WEST SIDE OF SAN PEDRO INTERSECTION.

ENGINEER'S SEAL

DUANE LOGAN
501 KINLEY, N.E. 243-6353
ALBUQUERQUE, NEW MEXICO

12-2-85

NO.	DATE	REMARKS	BY
		REVISIONS	

DESIGNED BY DLL — DATE 11/18/85
DRAWN BY CLL — DATE 11/20/85
CHECKED BY CR — DATE 11/25/85

CITY OF ALBUQUERQUE
MUNICIPAL DEVELOPMENT DEPARTMENT
ENGINEERING DIVISION

TITLE: ALLEY GRADES NORTH OF LINN ST. BETWEEN SAN PEDRO DR. & CALIFORNIA ST.

APPROVALS	ENGINEER	DATE	APPROVALS	ENGINEER	DATE
City Engineer		3/6/87	Liquid Waste		3-6-87
A.C.E.-Design	" "	"	Traffic		3/6/87
A.C.E.-Hydrology	" "	"	Water		3-6-87

PROJECT NO.	MAP NO.	SHEET	OF
2731	K-18	1	1

SCANNED BY LASON