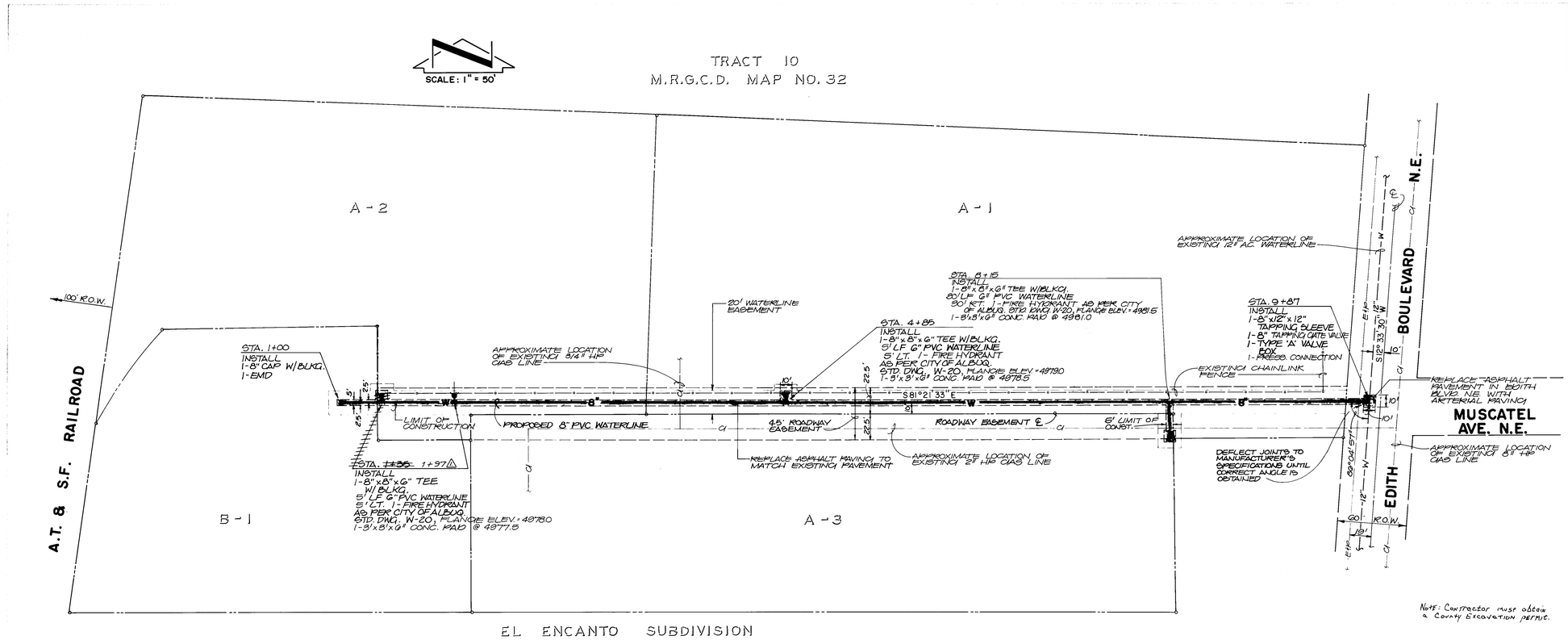

Note: Contractor must obtain a County Excavation permit.

SCALE:
1" = 50' HORIZONTAL
1" = 5' VERTICAL

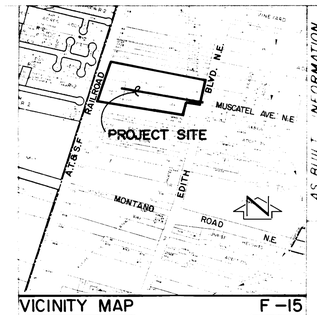

VICINITY MAP F-15

SCALE: 1" = 800'

GENERAL NOTES:

1. ALL WORK DETAILED ON THESE PLANS TO BE PERFORMED UNDER CONTRACT SHALL, EXCEPT AS OTHERWISE STATED OR PROVIDED FOR HEREON, BE CONSTRUCTED IN ACCORDANCE WITH THE CITY OF ALBUQUERQUE INTERIM STANDARD SPECIFICATIONS - PUBLIC WORKS CONSTRUCTION - 1985.
2. TWO (2) WORKING DAYS PRIOR TO ANY EXCAVATION, CONTRACTOR MUST CONTACT LINE LOCATING SERVICE, 765-1234, FOR LOCATION OF EXISTING UTILITIES.
3. PRIOR TO CONSTRUCTION, THE CONTRACTOR SHALL EXCAVATE AND VERIFY THE HORIZONTAL AND VERTICAL LOCATION OF ALL POTENTIAL OBSTRUCTIONS. SHOULD A CONFLICT EXIST, THE CONTRACTOR SHALL NOTIFY THE ENGINEER SO THAT THE CONFLICT CAN BE RESOLVED WITH A MINIMUM AMOUNT OF DELAY.
4. THE CONTRACTOR SHALL MAINTAIN ACCESS TO ADJACENT PROPERTIES DURING CONSTRUCTION.
5. ALL WORK ON THIS PROJECT SHALL BE PERFORMED IN ACCORDANCE WITH APPLICABLE FEDERAL, STATE AND LOCAL LAWS, RULES AND REGULATIONS CONCERNING CONSTRUCTION SAFETY AND HEALTH.
6. THE CONTRACTOR MUST SUBMIT A CONSTRUCTION SIGNING AND BARRICADING PLAN TO COUNTY ENGINEERING TO RECEIVE A BARRICADING PERMIT PRIOR TO CONSTRUCTION.
7. ALL STATIONING IS BASED ON STREET CENTERLINE UNLESS INDICATED OTHERWISE.
8. WATER LINE SHALL HAVE A MINIMUM COVER OF 4'-0" TOP OF GROUND TO TOP OF PIPE.
9. WATERLINES SHALL BE PVC OR AS APPROVED BY THE CITY OF ALBUQUERQUE WATER RESOURCES DEPARTMENT.
10. FIRE HYDRANTS SHALL BE CONSTRUCTED IN ACCORDANCE WITH CITY OF ALBUQUERQUE STANDARD DRAWING W-20.
11. WHERE SEWER AND WATER LINES CROSS, IF VERTICAL CLEARANCE DOES NOT EXCEED 1'-6", THE SEWER LINE SHALL BE CONCRETE ENCASED 10' EACH SIDE OF THE WATER LINE.
12. DUCTILE IRON AND ASBESTOS CEMENT ARE ACCEPTABLE PIPE MATERIALS IN LIEU OF PVC.
13. REMOVE AND REPLACE EXISTING ASPHALT PAVEMENT AS PER CITY OF ALBUQUERQUE STANDARD DRAWING P-25 FOR PAVING CITYWIDE PAVEMENT CUTS FOR ALL UTILITIES.
14. ALL UTILITIES AND UTILITY SERVICE LINES SHALL BE INSTALLED PRIOR TO PAVING.
15. BACKFILL COMPACTION SHALL BE ACCORDING TO SPECIFIED STREET USE.
16. TACK COAT REQUIREMENTS SHALL BE DETERMINED BY THE COUNTY ENGINEER.

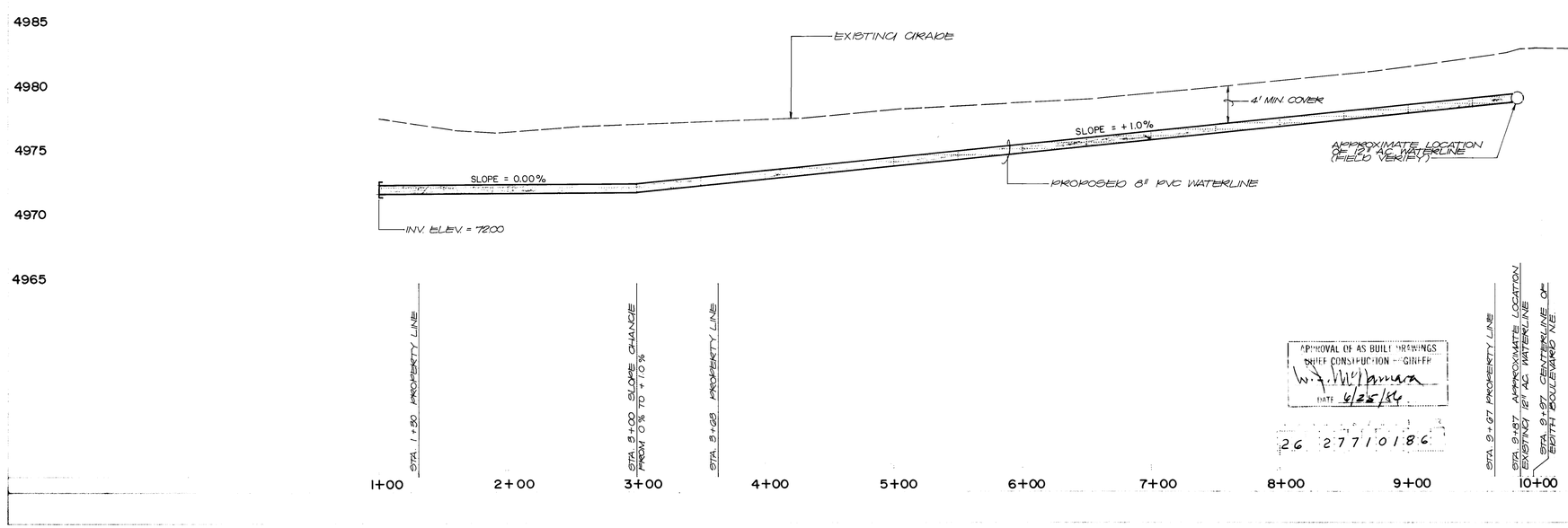

APPROVAL OF AS BUILT DRAWINGS
CHIEF CONSTRUCTION ENGINEER
W. J. McNamara
DATE 6/25/84

26 2771 01 86

AS BUILT INFORMATION
Sundance Mechanical
C. Silverhorn
BENCH MARKS
ACS BENCHMARK 8-P15 A 40 PENNY NAIL IN POWER POLE LOCATED @ THE INTERSECTION OF EDITH BLVD NE & MUSCATEL AVENUE NE @ THE SOUTHWEST QUADRANT OF THE INTERSECTION.
ELEVATION = 4982.79 FEET (MSL 27)
MICRO FILM INFORMATION
SURVEY INFORMATION
FIELD NOTES
NO. DATE BY
ENGINEER'S SEAL
PROFESSIONAL ENGINEER
REGISTERED STATE OF NEW MEXICO
THOMAS T. MOLINA JR.
No. 7986
6-23-86 Revision from as-built drawings E.N.E.
NO. DATE REMARKS BY
REVISIONS
DESIGN
DRAWN BY RHID DATE 1-86
CHECKED BY BGH & LBD DATE 1-86
HECKED BY TTM DATE 1-86

CITY OF ALBUQUERQUE
MUNICIPAL DEVELOPMENT DEPARTMENT
ENGINEERING DIVISION

EDITH BOULEVARD WATERLINE EXTENSION WEST OF MUSCATEL AVENUE N.E.

	ENGINEER	DATE	APPROVALS	ENGINEER	DATE
		3/4/86	Solid Waste	N/A	
		2/12/86	Traffic		2-12-86
		2/12/86	Water		2/12/86
					2-12-86

Ronald Sitek 5/15/86
COUNTY ROAD SUPT.

JOB NO. 51321

DRAWING NO	MAP NO	SHEET	OF
2771	F-15	1	1