WATER SERVICE SCHEDULE			
Lot #	Meter Size	Type	Station
1	1 1/2"	Single	21+26.62
2	1 1/2"	Single	4+80
3	1 1/2"	Single	4+80
4	1 1/2"	Single	6+80
5	1 1/2"	Single	6+80
6	1 1/2"	Single	7+80
7	1 1/2"	Single	15+70
8	2"	Double	As shown
9	1 1/2"	Single	25+93.87
10	1 1/2"	Single	25+93.87
11	1 1/2"	Single	23+73.24
12	1 1/2"	Single	23+73.24
13	1 1/2"	Single	21+26.62
14	1 1/2"	Single	21+26.62

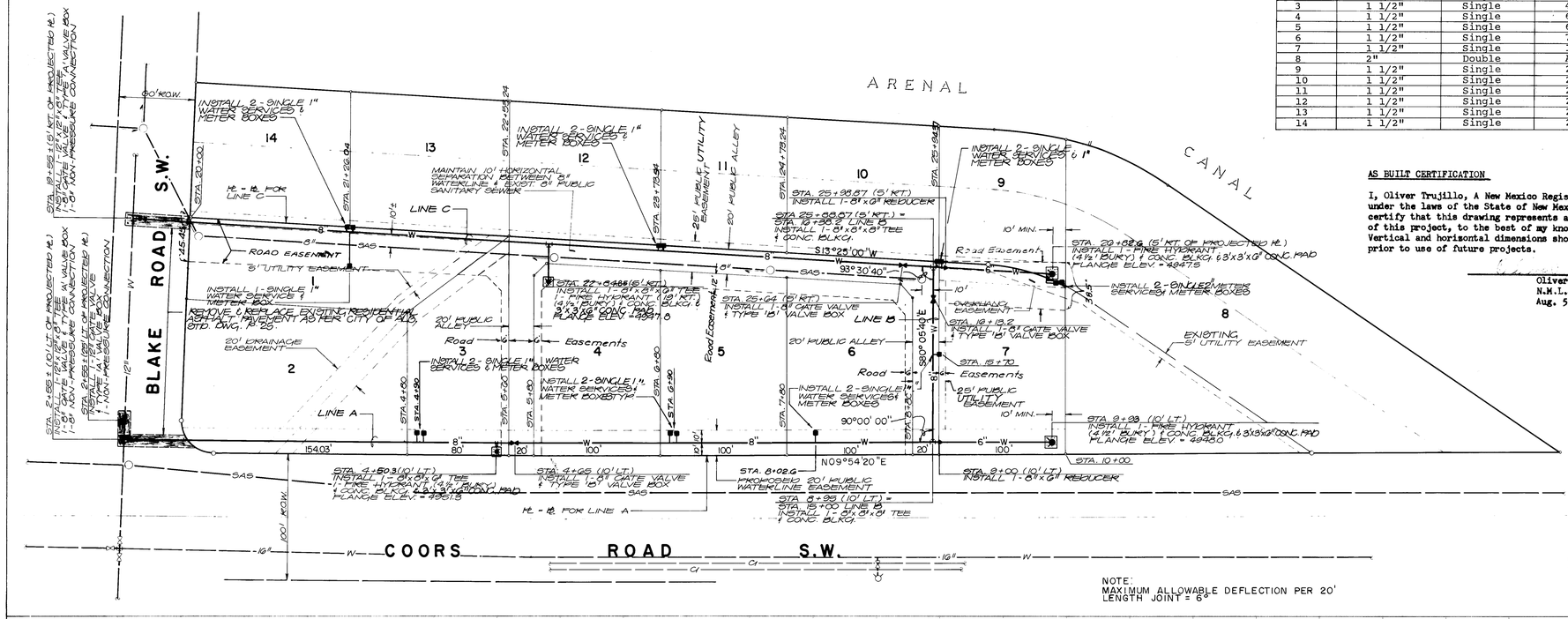

NOTE:
MAXIMUM ALLOWABLE DEFLECTION PER 20' LENGTH JOINT = 6°

HORIZONTAL SCALE : 1" = 50'
VERTICAL SCALE : 1" = 10'

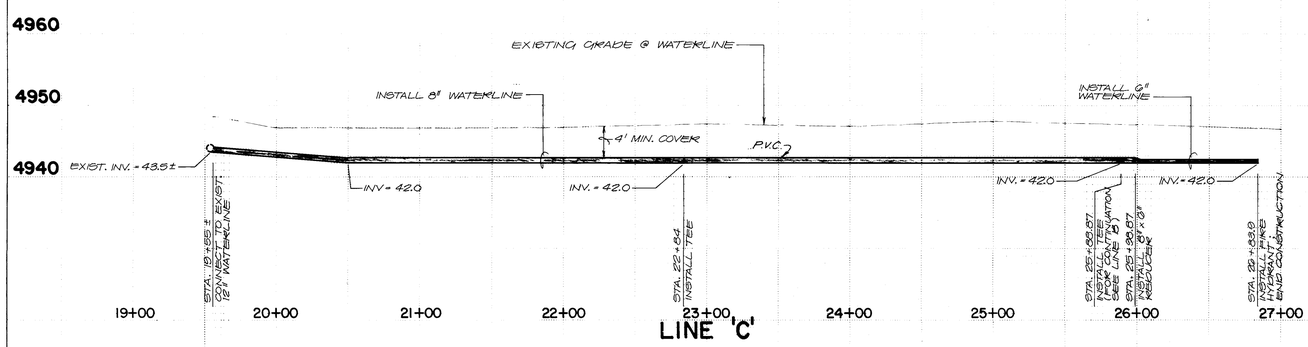

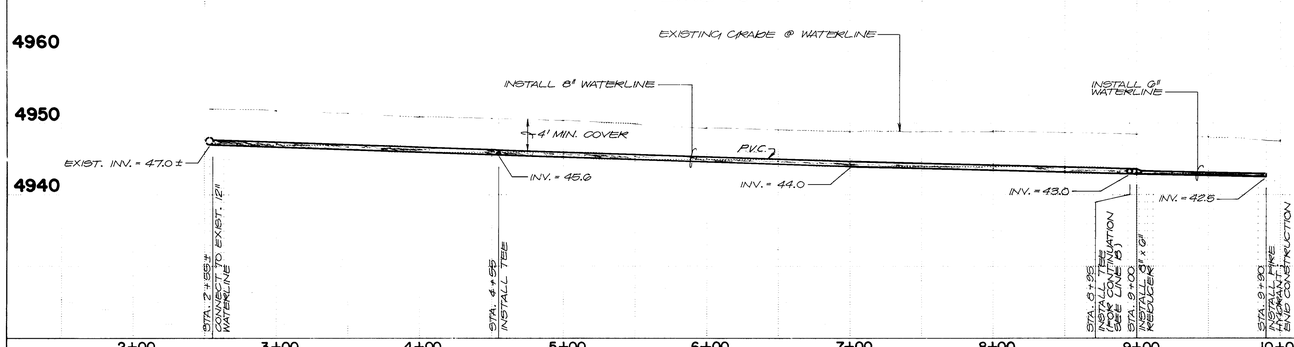

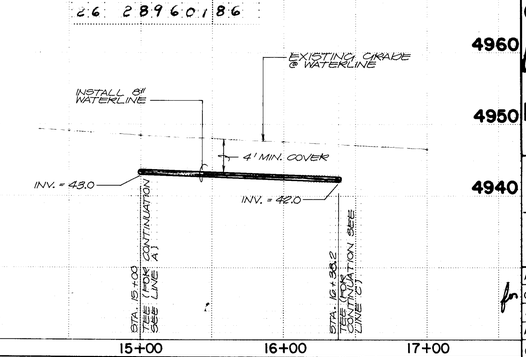

JOB NO. 60511

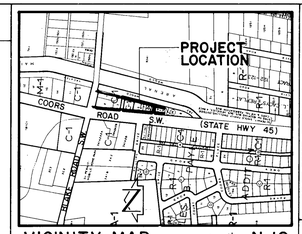

VICINITY MAP
SCALE : 1" = 800'

N·10

AS BUILT CERTIFICATION

I, Oliver Trujillo, A New Mexico Registered Land Surveyor, under the laws of the State of New Mexico, do hereby certify that this drawing represents as built conditions of this project, to the best of my knowledge and belief. Vertical and horizontal dimensions should be field certified prior to use of future projects.

Oliver Trujillo
N.M.L.S. No. 6837
Aug. 5, 1986

OLIVER TRUJILLO 6837 NEW MEXICO REGISTERED PROFESSIONAL LAND SURVEYOR

GENERAL NOTES:

1. ALL WORK DETAILED ON THESE PLANS TO BE PERFORMED UNDER CONTRACT SHALL, EXCEPT AS OTHERWISE STATED OR PROVIDED FOR HEREON, BE CONSTRUCTED IN ACCORDANCE WITH THE CITY OF ALBUQUERQUE INTERIM STANDARD SPECIFICATIONS - PUBLIC WORKS CONSTRUCTION - 1985.
2. TWO (2) WORKING DAYS PRIOR TO ANY EXCAVATION, CONTRACTOR MUST CONTACT LINE LOCATING SERVICE, 765-1234, FOR LOCATION OF EXISTING UTILITIES.
3. IF ANY UTILITY LINES, PIPELINES, OR UNDERGROUND UTILITY LINES ARE SHOWN ON THESE DRAWINGS, THEY ARE SHOWN IN AN APPROXIMATE MANNER ONLY, AND SUCH LINES MAY EXIST WHERE NONE ARE SHOWN. IF ANY SUCH EXISTING LINES ARE SHOWN, THE LOCATION IS BASED UPON INFORMATION PROVIDED BY THE OWNER OF SAID UTILITY, AND THE INFORMATION MAY BE INCOMPLETE, OR MAY BE OBSOLETE BY THE TIME CONSTRUCTION COMMENCES. THE ENGINEER HAS UNDERTAKEN NO FIELD VERIFICATION OF THE LOCATION, DEPTH, SIZE, OR TYPE OF EXISTING UTILITY LINES, PIPELINES, OR UNDERGROUND UTILITY LINES. MAKES NO REPRESENTATION PERTAINING THERETO, AND ASSUMES NO RESPONSIBILITY OR LIABILITY THEREFOR. THE CONTRACTOR SHALL INFORM ITSELF OF THE LOCATION OF ANY UTILITY LINE, PIPELINE, OR UNDERGROUND UTILITY LINE IN OR NEAR THE AREA OF THE WORK IN ADVANCE OF AND DURING EXCAVATION WORK. THE CONTRACTOR IS FULLY RESPONSIBLE FOR ANY AND ALL DAMAGE CAUSED BY ITS FAILURE TO LOCATE, IDENTIFY AND PRESERVE ANY AND ALL EXISTING UTILITIES, PIPELINES, AND UNDERGROUND UTILITY LINES. IN PLANNING AND CONDUCTING EXCAVATION, THE CONTRACTOR SHALL COMPLY WITH STATE STATUTES, MUNICIPAL AND LOCAL ORDINANCES, RULES AND REGULATIONS, IF ANY, PERTAINING TO THE LOCATION OF THESE LINES AND FACILITIES.
4. THE CONTRACTOR SHALL MAINTAIN ACCESS TO ADJACENT PROPERTIES DURING CONSTRUCTION.
5. ALL WORK ON THIS PROJECT SHALL BE PERFORMED IN ACCORDANCE WITH APPLICABLE FEDERAL, STATE AND LOCAL LAWS, RULES AND REGULATIONS CONCERNING CONSTRUCTION SAFETY AND HEALTH.
6. THE CONTRACTOR MUST SUBMIT A CONSTRUCTION SIGNING AND BARRICADING PLAN TO COUNTY ROAD DEPT. TO RECEIVE A BARRICADING PERMIT PRIOR TO CONSTRUCTION.
7. BACKFILL COMPACTION SHALL BE ACCORDING TO SPECIFIED STREET USE.
8. TACK COAT REQUIREMENTS SHALL BE DETERMINED BY THE CITY ENGINEER.
9. WATER LINES SHALL BE PVC OR AS APPROVED BY THE CITY OF ALBUQUERQUE RESOURCES DEPARTMENT.
10. FIRE HYDRANTS SHALL BE CONSTRUCTED IN ACCORDANCE WITH CITY OF ALBUQUERQUE STANDARD DRAWING W-20.
11. METERED SERVICE LINES SHALL BE CONSTRUCTED IN ACCORDANCE WITH CITY OF ALBUQUERQUE STANDARD DRAWING W-10 AS SHOWN.
12. WHERE SEWER AND WATER LINES CROSS, IF VERTICAL CLEARANCE DOES NOT EXCEED 1'-6", THE SEWER LINE SHALL BE CONCRETE ENCASED 10' ON EACH SIDE OF THE WATER LINE.
13. CONTRACTOR SHALL REMOVE AND REPLACE EXISTING RESIDENTIAL PAVING FOR CITY-WIDE PAVEMENT CUTS FOR ALL UTILITIES AS PER CITY OF ALBUQUERQUE STANDARD DRAWING P-25.
14. CONTRACTOR SHALL OBTAIN EXCAVATION PERMITS FOR PAVEMENT CUTS IN BLAKE ROAD S.W. FROM THE COUNTY ROAD DEPARTMENT PRIOR TO THE CONSTRUCTION OF THE PROPOSED WATERLINES.

APPROVED FOR CONSTRUCTION
Russell B. Hale
8-11-86

APPROVED FOR CONSTRUCTION
7/2/86

2.6 2896 0186

JOHN MOTT ASSOCIATES INC.
811 DALLAS N.E. · ALBUQUERQUE · NEW MEXICO · 87110
ENGINEERS

CITY OF ALBUQUERQUE
MUNICIPAL DEVELOPMENT DEPARTMENT
ENGINEERING DIVISION

TITLE: WATERLINE EXTENSION
BLOCK H, CHARLES B. PAYNE ADDITION

APPROVALS	ENGINEER	DATE	APPROVALS	ENGINEER	DATE
City Engineer		6/9/86	Liquid Waste		6/4/86
A C E - Design		6/9/86	Traffic		6/4/86
A C E - Hydrology		"	Water		6/4/86
County Roads		6/5/86			

for

DRAWING NO.	MAP NO.	SHEET	OF
2896	N-10	1	1

SURVEY INFORMATION
FIELD NOTES
NO. BY DATE

BENCH MARKS
BRASS CAP NMGCD CAP A.2
ELEVATION = 4945.645 FEET

AS BUILT INFORMATION
CONTRACTOR LYONS ENTERPRISES
WORK STAKED BY DATE
INSPECTORS ACCEPTANCE BY RAY BACA DATE 8/1/86
AS BUILT VERIFICATION BY DATE
DRAWINGS CORRECTED BY DATE
MICRO-FILM INFORMATION
RECORDED BY DATE
NO

ENGINEER'S SEAL
JEFFREY C. MORTENSEN NEW MEXICO 8549 REGISTERED PROFESSIONAL ENGINEER 8-12-86

NO.	DATE	REMARKS	BY

REVISIONS

DESIGN
DESIGNED BY JCM. DATE 4-86
DRAWN BY L.B.D. DATE 4-86
CHECKED BY JCM. DATE 4-86