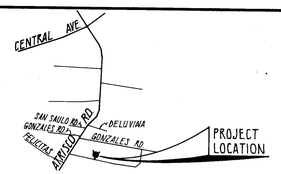

VICINITY MAP MAP NO. K-12

NOTICE TO CONTRACTOR

1. All work detailed on these plans to be performed under contract shall, except as otherwise stated or provided for hereon, be constructed in accordance with the City of Albuquerque Standard Specifications for Public Works Construction 1986.
2. Two (2) working days prior to any excavation, contractor must contact Line Locating Service, 765-1234, for location of existing utilities.
3. Prior to construction, the contractor shall excavate and verify the horizontal and vertical locations of all obstructions. Should a conflict exist, the contractor shall notify the engineer or surveyor so that the conflict can be resolved with minimum amount of delay.
4. Two (2) working days prior to construction, contractor shall obtain a Barricading Plan and Permit through Traffic Engineer Division at 768-2780.

THE FOLLOWING NOTES ALSO APPLY WHEN CHECKED

- [x] All utilities and utility service lines shall be installed prior to paving.
- [x] Backfill compaction shall be according to specified street use.
- [x] Tack coat requirements shall be determined by the City Engineer.
- [ ] Sidewalks and wheelchair ramps within the curb returns shall be constructed wherever a new curb return is constructed.
- [ ] If curb is depressed for a drivepad or a handicap ramp, the drivepad or ramp shall be constructed prior to acceptance of the curb and gutter.
- [ ] All storm drainage facilities shall be completed prior to final acceptance.

BENCH MARK
#11-K12 - NW. COR. OF INTER. OF ATRISCO RD. AND GONZALES RD., S.W. D.M. IS A 60-PENNY NAIL IN THE EAST SIDE OF POWER POLE # BN 87.

INSP. RAY BACA 7-1-88 M.C.C. CONST.

APPROVED FOR RECORD DRAWINGS — ASST. CITY ENGINEER FIELD — DATE 7-12-88
APPROVED FOR CONSTRUCTION — A.C.E. ENGINEER — DATE 5/15/87

CITY OF ALBUQUERQUE

APPROVALS	ENGINEER	DATE
D.R.C. CHAIRPERSON		12/29/86
TRANS. DEV.	NADWH	12/11/86
UTILITY DEV.		12-5-86
PARKS & REC.DEPT.		
USER DEPT.		

TITLE: FIRE HYDRANT INSTALLATION & TEMPORARY ASPHALT SIDEWALK ON MAE AVENUE S.W. EAST OF ATRISCO

PROJECT NO. 3052 — MAP NO. K-12 — SHEET 1 OF 3

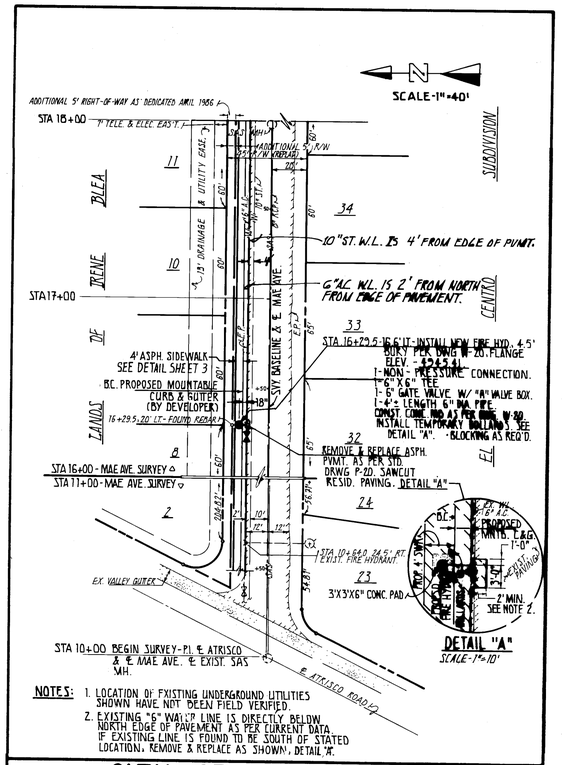

NOTES:
1. LOCATION OF EXISTING UNDERGROUND UTILITIES SHOWN HAVE NOT BEEN FIELD VERIFIED.
2. EXISTING "6" WATER LINE IS DIRECTLY BELOW NORTH EDGE OF PAVEMENT AS PER CURRENT DATA. IF EXISTING LINE IS FOUND TO BE SOUTH OF STATED LOCATION, REMOVE & REPLACE AS SHOWN, DETAIL "A".

CITY OF ALBUQUERQUE

APPROVALS	ENGINEER	DATE
D.R.C. CHAIRPERSON		12/29/86
TRANS. DEV.	NADWH	12/11/86
UTILITY DEV.		12-5-86
PARKS & REC.DEPT.		
USER DEPT.		

TITLE: FIRE HYDRANT INSTALLATION & TEMPORARY ASPHALT SIDEWALK ON MAE AVENUE S.W. EAST OF ATRISCO

PROJECT NO. 3052 — MAP NO. K-12 — SHEET 2 OF 3

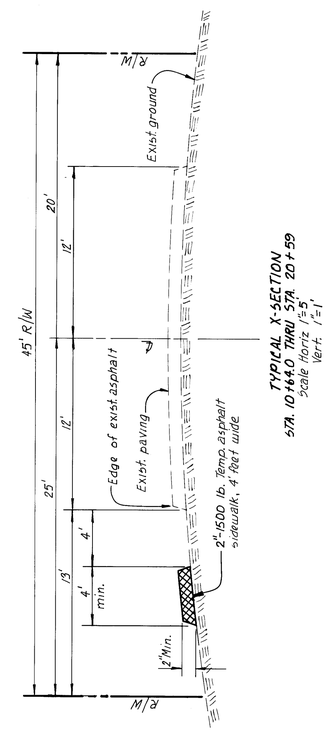

TYPICAL X-SECTION
STA. 10+64.0 THRU STA. 20+59
Scale Horiz. 1"=5'
Vert. 1"=1'

CITY OF ALBUQUERQUE

APPROVALS	ENGINEER	DATE
D.R.C. CHAIRPERSON		5/6/87
TRANS. DEV.		5/6/87
UTILITY DEV.		5-6-87
PARKS & REC.DEPT.		
USER DEPT.		

TITLE: FIRE HYDRANT INSTALLATION & TEMPORARY ASPHALT SIDEWALK ON MAE AVENUE S.W. EAST OF ATRISCO

PROJECT NO. 3052 — MAP NO. K-12 — SHEET 3 OF 3

NOTE:
ALL ASPHALT CONCRETE PAVEMENT REMOVALS AS SHOWN HEREON SHALL BE SAWCUT TO A MINIMUM DEPTH OF 2"

26 3052018

87-2