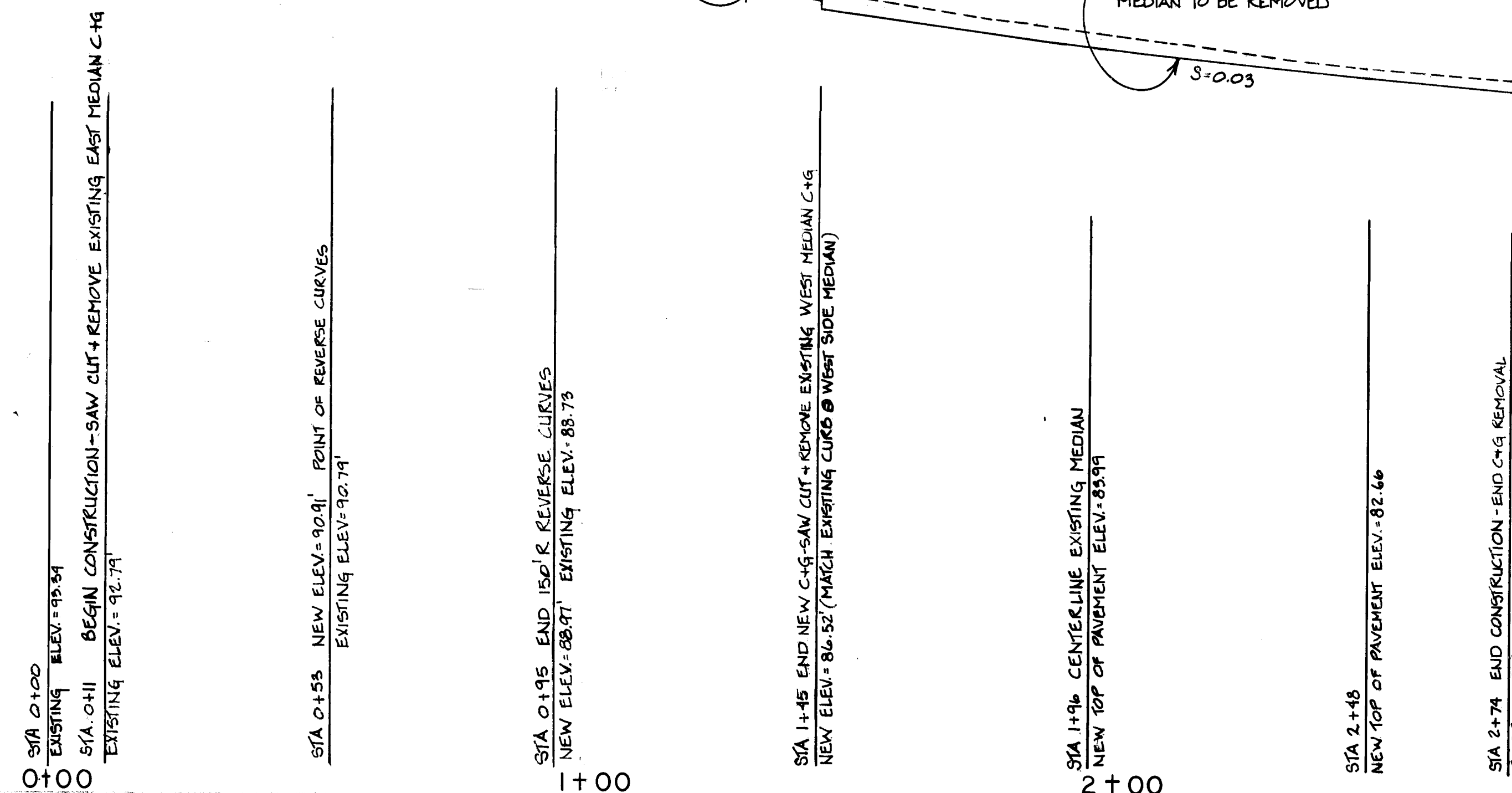


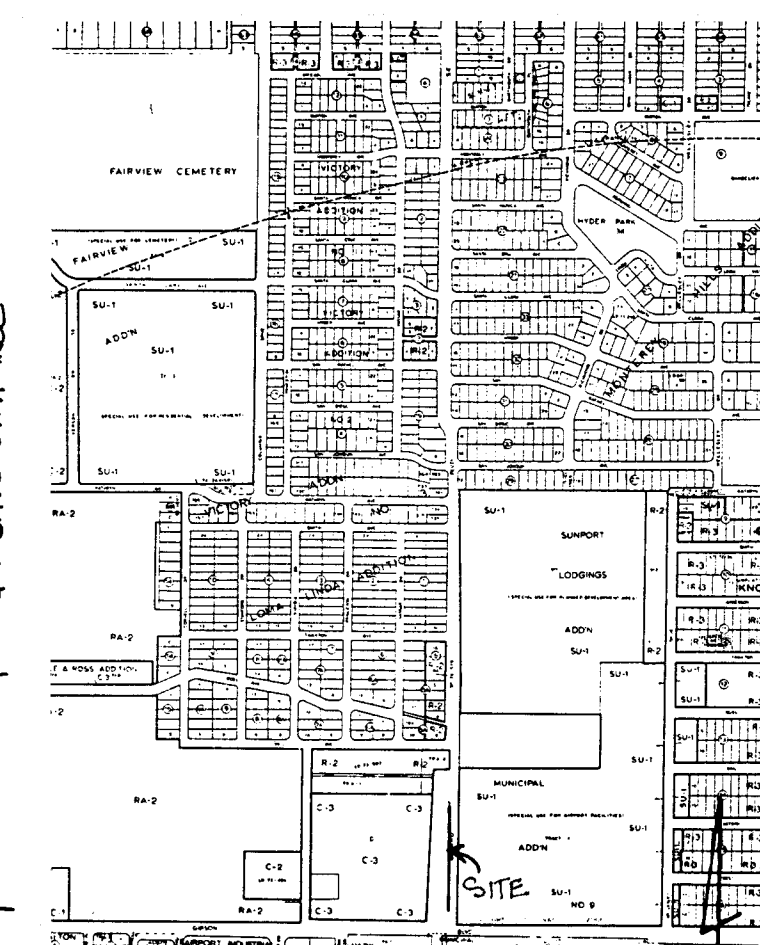
PROPOSED MEDIAN CUT ON GIRARD (130' N. OF GIBSON)

SCALE: 1"=20'-0" HORIZ  
1"=5' VERT



26 31450188

APPROVAL OF AS BUILT DRAWINGS  
CHIEF ENGINEER  
DATE 2-1-88



VICINITY MAP L-16-Z

- TRAFFIC HANDLING NOTES:
- CONTRACTOR MUST SUBMIT A CONSTRUCTION SIGNING AND BARRICADING PLAN TO TRAFFIC ENGINEERING DIVISION AND RECEIVE A BARRICADING PERMIT PRIOR TO CONSTRUCTION.
  - ALL CONSTRUCTION SIGNING AND BARRICADING TO COMPLY WITH MANUAL ON UNIFORM TRAFFIC CONTROL DEVICES, 1978 EDITION.

NOTICE TO CONTRACTOR


- ALL WORK DETAILED ON THESE PLANS TO BE PERFORMED UNDER CONTRACT SHALL, EXCEPT AS OTHERWISE STATED OR PROVIDED HEREON, BE CONSTRUCTED IN ACCORDANCE WITH THE CITY OF ALBUQUERQUE INTERIM STANDARD SPECIFICATIONS, PUBLIC WORKS CONSTRUCTION, 1985.
- TWO WORKING DAYS PRIOR TO ANY EXCAVATION, CONTRACTOR MUST CONTACT LINE LOCATING SERVICE, 765-1234, FOR LOCATION OF EXISTING UTILITIES.
- PRIOR TO CONSTRUCTION, THE CONTRACTOR SHALL EXCAVATE AND VERIFY THE HORIZONTAL AND VERTICAL LOCATIONS OF ALL OBSTRUCTIONS. SHOULD A CONFLICT EXIST, THE CONTRACTOR SHALL NOTIFY THE ENGINEER SO THAT THE CONFLICT CAN BE RESOLVED WITH A MINIMUM OF DELAY.
- CONTRACTOR SHALL ASSIST THE ENGINEER/INSPECTOR IN THE RECORDING OF DATA ON ALL UTILITY LINES AND ACCESSORIES AS REQUIRED BY THE CITY OF ALBUQUERQUE FOR THE PREPARATION OF "AS CONSTRUCTED" DRAWINGS. CONTRACTOR SHALL NOT COVER UTILITY LINES AND ACCESSORIES UNTIL ALL DATA HAS BEEN RECORDED.
- REFERENCE MADE TO STANDARD DRAWINGS REFER TO ALBUQUERQUE STANDARD DRAWINGS.
- CURB AND GUTTER SHOWN AS EXISTING AND NOT TO BE REMOVED UNDER THE CONTRACT WHICH IS DAMAGED OR DISPLACED BY THE CONTRACTOR SHALL BE REMOVED AND REPLACED BY THE CONTRACTOR AT HIS EXPENSE.
- WHEN CONSTRUCTION UNDER THIS PROJECT CONNECTS TO EXISTING IMPROVEMENTS, THE CONTRACTOR SHALL PROVIDE AN EASY RIDING CONNECTION.

MEDIAN REVISION  
GIRARD, NORTH OF GIBSON

2/18/87  
2/18/87  
2/18/87

ALB CITY SURVEY MONUMENT "G-8A, ALUM.  
CAP AT THE INTERSECTION OF GIBSON &  
GIRARD BLVD. ELEV.=529642' MSLD  
B.M. CHISELED "I" ON CONC. S.W. AT WEST  
1986  
PROPERTY LINE ELEV.=5272.59 MSLD  
T.B.M. TOP OF 1/2" GALV. IRON PIPE AT N.W.  
PROP. CORNER ELEV.=5270.67 MSLD  
T.B.M. TOP OF #4 REBAR AT N.E. PROP.  
CORNER ELEV.=5284.85 MSLD

CLAUSEN & ASSOCIATES  
ALBUQ. N.M.



1-27-88 Revised from as-built information EN  
1-27-88  
JAN 87  
JAN 87  
JAN 87  
M.J.W.  
B.L.C.  
A.F.M.