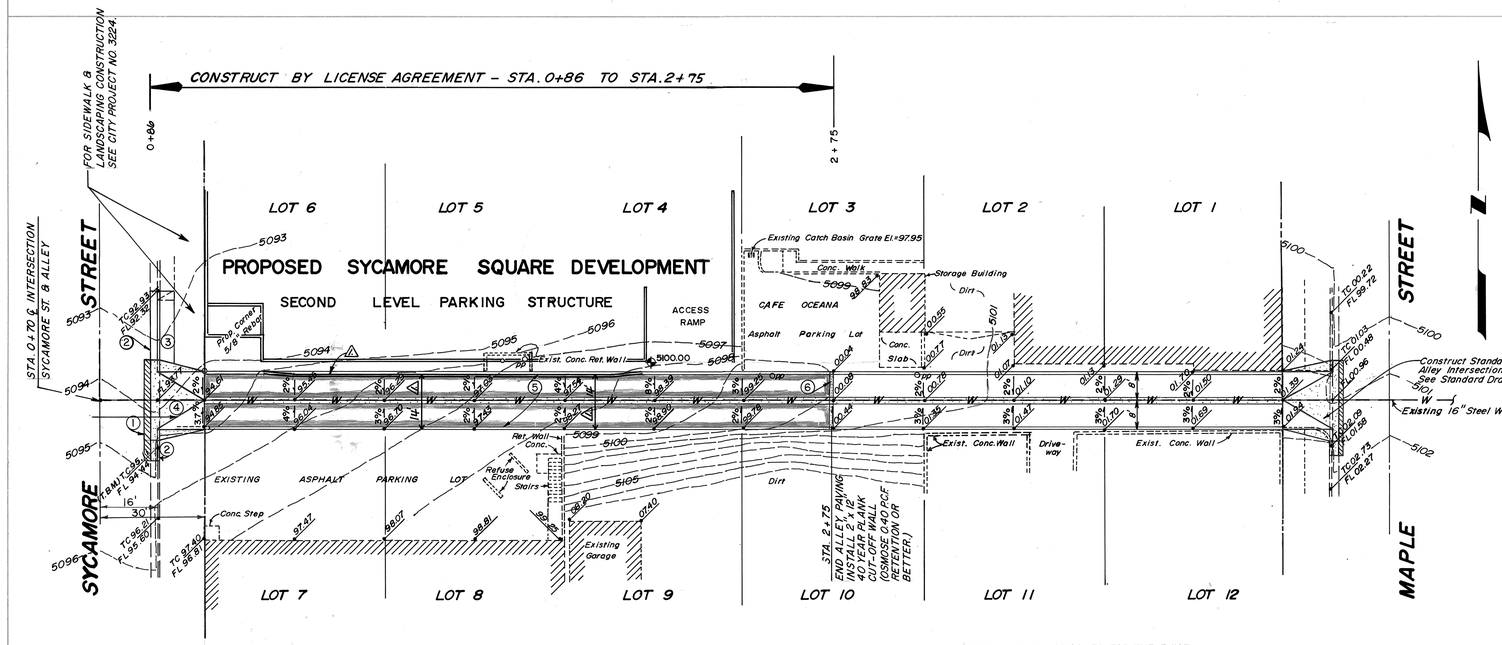

NOTE: DEPTH OF COVER FOR THE EXIST. 16" ST. WATERLINE IS UNKNOWN. CONTRACTOR SHALL FIELD VERIFY THIS INFORMATION PRIOR TO ANY EXCAVATION WORK IN ORDER TO AVOID ANY DAMAGE TO SAID WATERLINE.

PLAN

SCALE: 1" = 20'

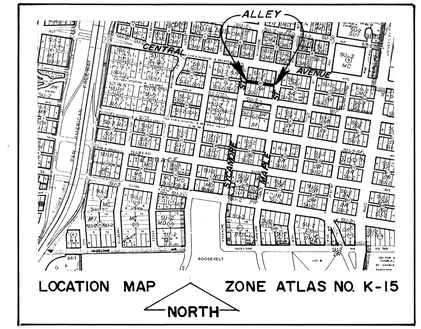

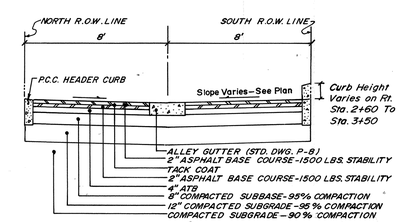

TYPICAL COMMERCIAL ALLEY SECTION

1/4" = 1'-0"

PROFILE

SCALE: HORIZ. 1" = 20'
VERT. 1" = 2'

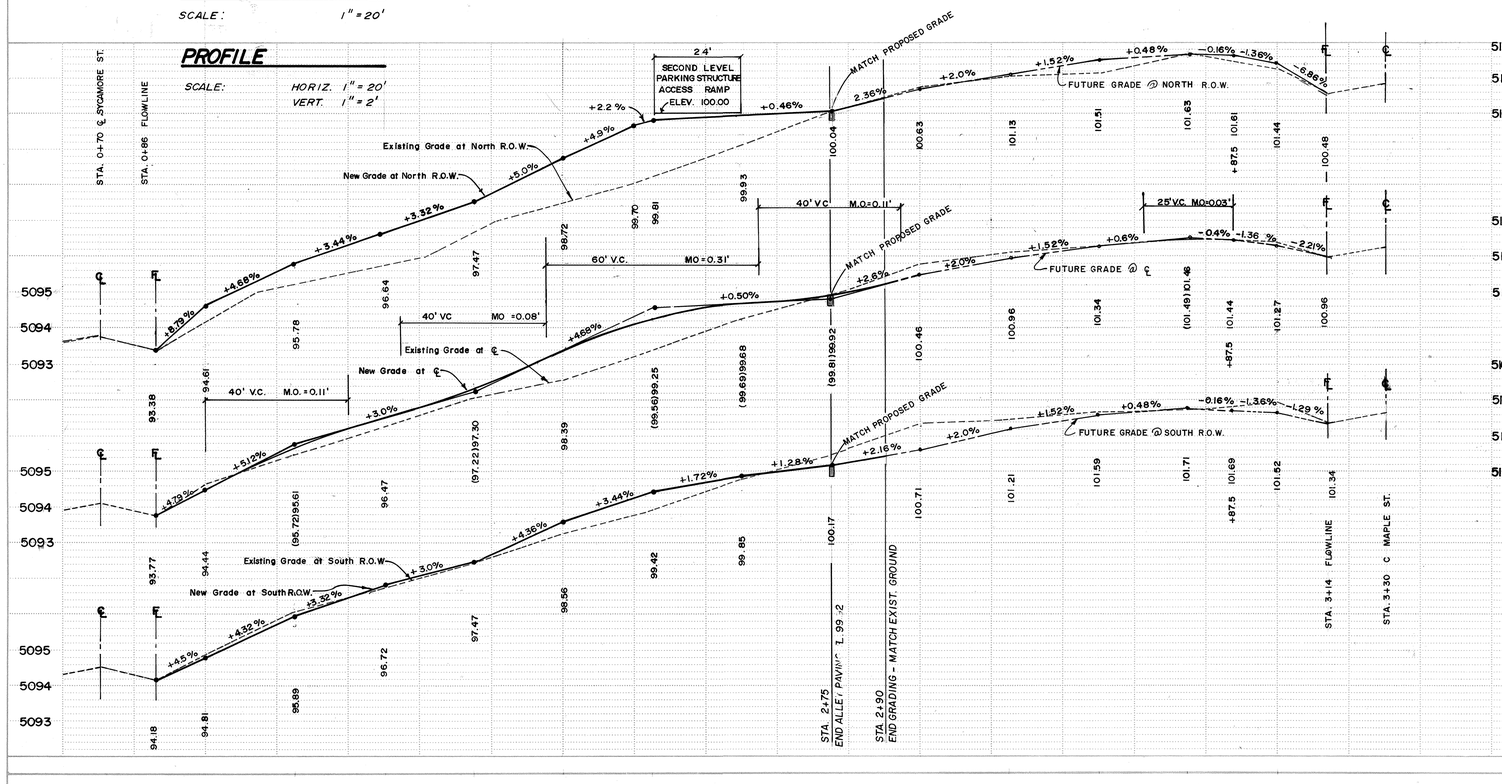

GENERAL NOTES:

1. All work detailed on these plans to be performed under contract shall, except as otherwise stated or provided hereon, be constructed in accordance with City of Albuquerque Standard Specifications for Public Works Construction, 1986, together with the Standard Details contained therein.

2. Two (2) working days prior to any excavation, contractor must contact Line Locating Service, 765-1234, for location of existing utilities.

3. Prior to construction, the contractor shall excavate and verify the horizontal and vertical locations of all obstructions. Should a conflict exist, the contractor shall notify the engineer or surveyor so that the conflict can be resolved with a minimum amount of delay.

CONSTRUCTION NOTES:

1. REMOVE AND REPLACE EXISTING COMMMERICAL ASPHALT PAVEMENT TO 1 FOOT WIDE MINIMUM.
2. REMOVE AND REPLACE EXISTING STANDARD CURB & GUTTER TO THE NEAREST JOINT PER STANDARD DRAWING 2415.
3. INSTALL PCC SIDEWALK. MATCH EXISTING SIDEWALK AT NEAREST JOINT.
4. CONSTRUCT. STANDARD ALLEY INTERSECTION PER STANDARD DRAWING 2411.
5. CONSTRUCTION STANDARD COMMERCIAL ALLEY PAVING PER STANDARD DRAWING 2411.
6. INSTALL 40-YEAR TREATED OSMOSE PLANK CUT-OFF WALL AS SHOWN HEREON.

APPROVED FOR CONSTRUCTION
CITY ENGINEER — DATE 9/17/87

LEGEND

EXISTING	NEW	DESCRIPTION
		CONTOUR
		SPOT ELEVATION
		TC TOP OF CURB
		FL FLOW LINE
—W—		WATERLINE

1	2	3	4	5	6	7	8	9	10	11	12
2	6	3	2	2	4	0	3	8	8		

NOTE: THIS WORK ORDER IS PROPOSED FOR SYCAMORE SQUARE DEVELOPMENT

APPROVAL OF AS BUILT DRAWINGS
CHIEF CONSTRUCTION ENGINEER
DATE 5-19-88

SURVEY INFORMATION

NO.	BY	DATE
86-001	F. LOVELADY	7/19/86

FIELD NOTES

BENCH MARKS

A.C.S. STATION 3-K15 LOCATED 1 MILE EAST OF DOWNTOWN ALBUQUERQUE. STATION IS ON THE N.W. CORNER OF CENTRAL AVENUE AND SPRUCE STREET, NEAR THE N.W. RETURN. STATION IS A STANDARD A.C.S. ALUMINUM CAP STAMPED "3-K15 1983" SET FLUSH WITH THE CURB. ELEVATION 5071.94 FEET

TEMPORARY BENCH MARK (TBM) IS LOCATED ON TOP OF CURB AT THE S.S.E. RETURN AT THE INTERSECTION OF THE ALLEY AND SYCAMORE ST., ELEVATION 5096.11 FT.

AS BUILT INFORMATION

CONTRACTOR M.C.C. DATE
WORK STAKED BY INSPECTOR DATE
ACCEPTANCE BY R. Garcia DATE 5-11-88
FIELD VERIFICATION BY DATE
DRAWINGS CORRECTED BY E.N. DATE 5/17/88
RECORDED BY DATE
NO.

ENGINEER'S SEAL

FRANK D. LOVELADY — NEW MEXICO REGISTERED PROFESSIONAL ENGINEER 6512
JULY 29, 1986

NO.	DATE	REVISIONS	BY
1	5/17/88	Revised from as built information	E.N.

REMARKS

DESIGN

DESIGNED BY F. LOVELADY DATE 7/23/86
DRAWN BY F. LOVELADY DATE 7/28/86
CHECKED BY F. LOVELADY DATE 7/31/86

CITY OF ALBUQUERQUE
PUBLIC WORKS DEPARTMENT
ENGINEERING DIVISION

TITLE: ALLEY SOUTH OF CENTRAL AVENUE BETWEEN SYCAMORE ST. & MAPLE ST., S.E.

APPROVALS	ENGINEER	DATE	APPROVALS	ENGINEER	DATE
City Engineer		9/10/86	Liquid Waste		8/27/86
A.C.E.-Design		8/27/86	Traffic		9/3/86
A.C.E.-Hydrology		8/27/86	Water		8/27/86

DRAWING NO.	MAP NO.	SHEET	OF
3224 ~~3013~~	K-15	1	1

SCANNED BY

ADDENDUM TO PROJECT NO. 3224
PWC 87-2