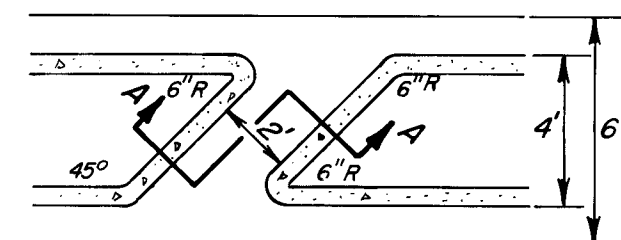
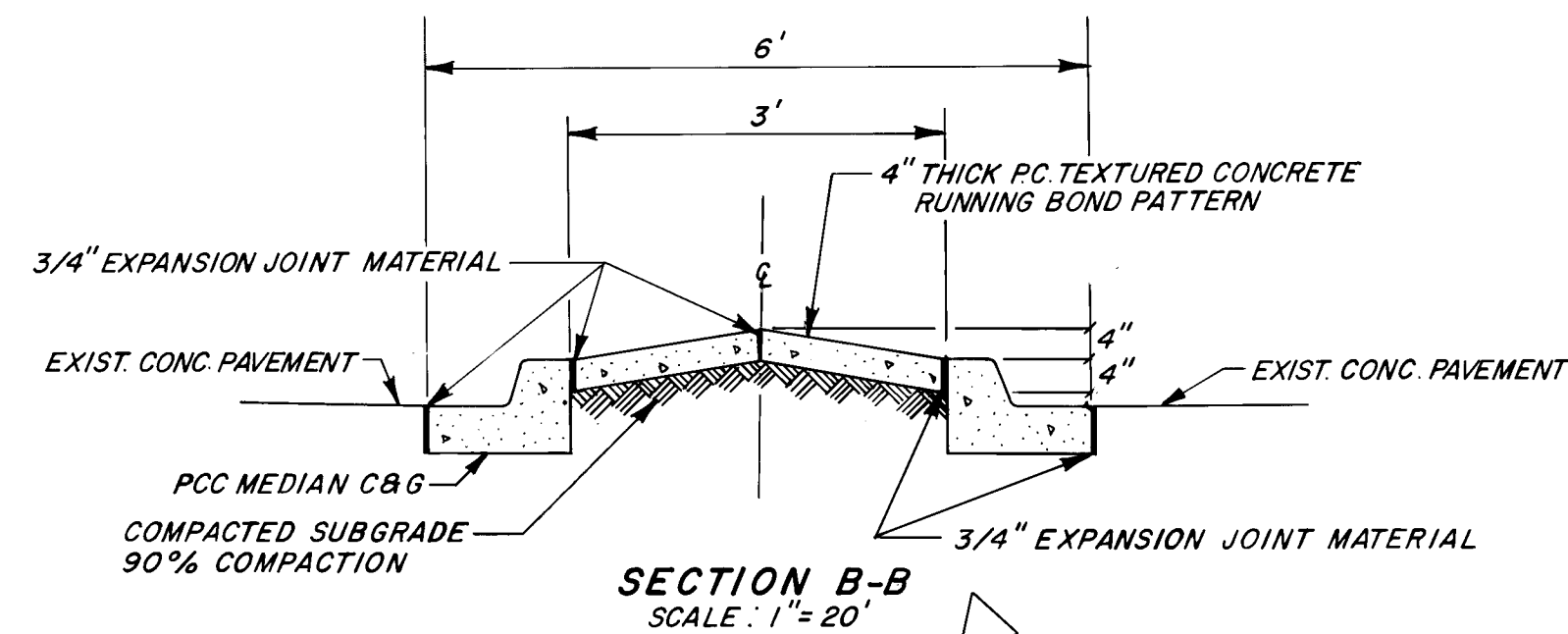
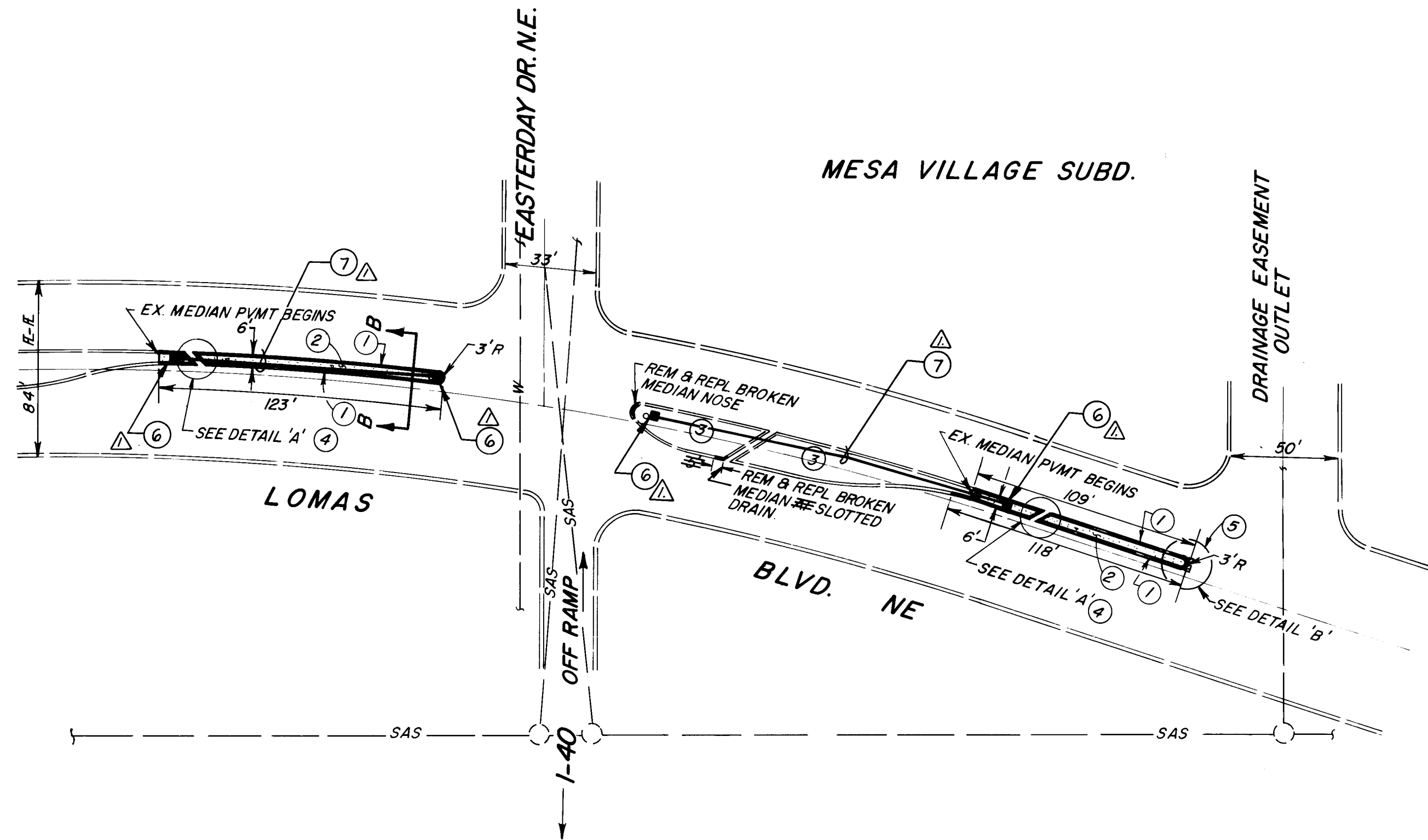
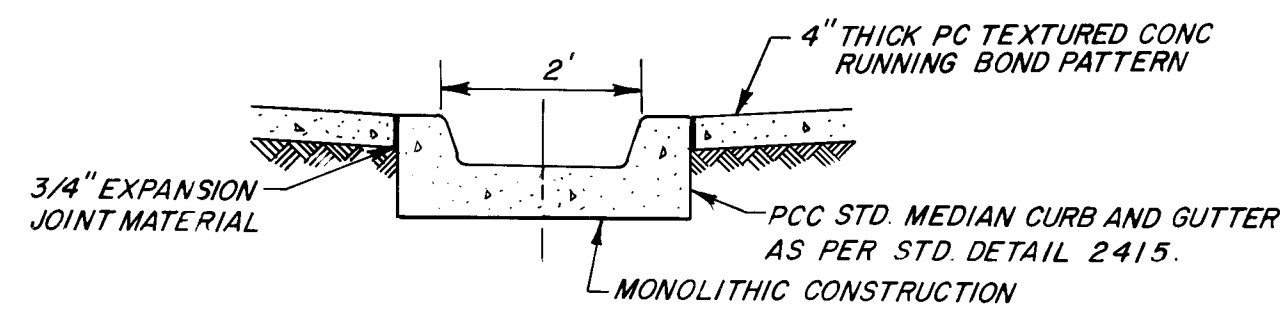


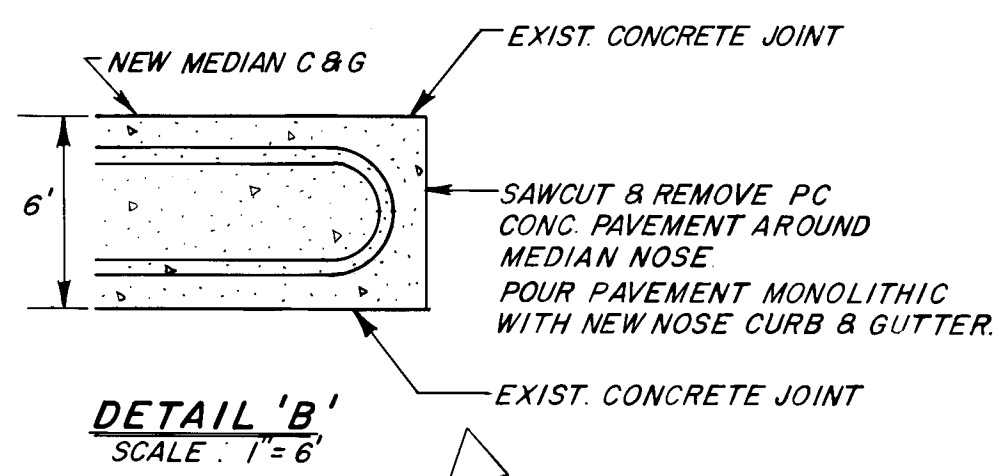
SCALE: 1"=50'



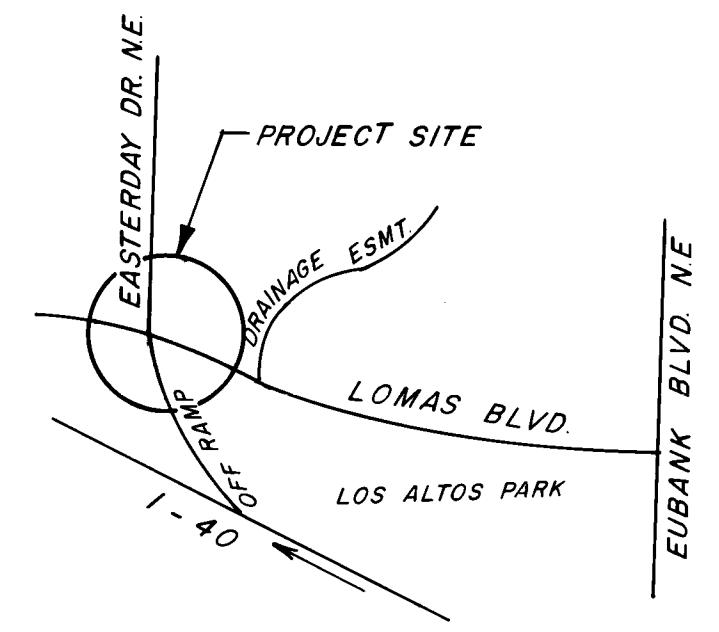
NOTE: SOLID CONCRETE MEDIAN TO BE SLOTTED FOR DRAINAGE AS SHOWN ON PLAN. SLOTS TO BE SKEWED DOWNSTREAM 45°. WIDTH OF SLOT TO BE TWO FT FACE TO FACE OF CURB.



SECTION A-A
DETAIL 'A' NTS



- CONSTRUCTION NOTES:**
- REMOVAL, DISPOSAL AND REPLACEMENT OF EXISTING PCC MEDIAN CURB AND GUTTER. NEW MEDIAN CURB AND GUTTER TO MATCH EXISTING.
 - REMOVE AND DISPOSE OF EXISTING CONCRETE MEDIAN PAVEMENT. CONSTRUCT NEW 4\"/>
 - EXISTING DIRT FILL HAS BEEN WASHED OUT OF MEDIAN IN THIS AREA. BORROW, HAULING AND COMPACTION OF SUITABLE FILL MATERIAL (90% COMPACTION) FOR THIS SECTION OF MEDIAN.
 - REMOVE AND CONSTRUCT SLOTTED MEDIAN FOR DRAINAGE. SEE DETAIL 'A' FOR CONSTRUCTION DETAILS OF SLOTTED DRAIN.
 - REMOVAL, DISPOSAL AND REPLACEMENT OF EXISTING CONCRETE PAVEMENT. SEE DETAIL 'B'.
 - INSTALL TRAFFIC PULL BOX
 - INSTALL 2\"/>



NOTICE TO CONTRACTORS

- ALL WORK DETAILED ON THESE PLANS TO BE PERFORMED UNDER CONTRACT SHALL, EXCEPT AS OTHERWISE STATED OR PROVIDED FOR HEREON, BE CONSTRUCTED IN ACCORDANCE WITH THE CITY OF ALBUQUERQUE STANDARD SPECIFICATIONS FOR PUBLIC WORKS CONSTRUCTION 1986.
- TWO (2) WORKING DAYS PRIOR TO ANY EXCAVATION, THE CONTRACTOR MUST CONTACT LINE LOCATING SERVICE 765-1234, FOR LOCATION OF EXISTING UTILITIES.
- PRIOR TO CONSTRUCTION, THE CONTRACTOR SHALL EXCAVATE AND VERIFY THE HORIZONTAL AND VERTICAL LOCATIONS OF ALL OBSTRUCTIONS. SHOULD A CONFLICT EXIST, THE CONTRACTOR SHALL NOTIFY THE ENGINEER OR SURVEYOR SO THAT THE CONFLICT CAN BE RESOLVED WITH MINIMUM AMOUNT OF DELAY.
- TWO (2) WORKING DAYS PRIOR TO BEGINNING CONSTRUCTION, CONTRACTOR SHALL OBTAIN A BARRICADING PLAN AND PERMIT THROUGH CONSTRUCTION COORDINATION DIVISION AT 768-2552.
- BACKFILL COMPACTION SHALL BE ACCORDING TO SPECIFIED STREET USE.
- "CONTRACTOR shall notify the ENGINEER not less than seven (7) days prior to starting work in order that the ENGINEER may take necessary measures to insure the preservation of survey monuments. Contractor shall not disturb permanent survey monuments without the consent of the ENGINEER and shall notify the ENGINEER and bear the expense of replacing any that may be disturbed without permission. Replacement shall be done only by the ENGINEER. When a change is made in the finished elevation of the pavement of any roadway in which a permanent survey monument is located, CONTRACTOR shall, at his own expense, adjust the monument cover to the new grade unless otherwise specified."

LEGEND

- EXISTING MEDIAN C&G
- EXISTING TRAFFIC PULLBOX
- EXISTING SIGNAL FOUNDATION
- NEW MEDIAN CURB AND GUTTER

C of A PWD Maps & Records

1	2	3	4	5	6	7	8	9	10	11	12
26	38	60	01	90							

APPROVAL OF AS BUILT DRAWINGS
CHIEF CONSTRUCTION ENGINEER
Philip F. Fink
DATE 8-25-90

CITY OF ALBUQUERQUE PUBLIC WORKS DEPARTMENT ENGINEERING GROUP					
TITLE: MEDIAN REPAIR ON LOMAS BLVD EAST AND WEST SIDE OF EASTERDAY DR. N.E.					
APPROVALS	ENGINEER	DATE	APPROVALS	ENGINEER	DATE
DRC CHAIRMAN	<i>Paul A. Shree</i>	1-30-90	WATER	<i>A.W. Kane</i>	1-25-90
TRANSPORTATION	<i>Paul A. Shree</i>	1-30-90	WASTE WATER	<i>A.W. Kane</i>	1-25-90
HYDROLOGY	N/A				
DRAWING NO.	3860	MAP NO.	J-20	SHEET	1 OF 1