CONSTRUCTION PLANS
FOR
VENTANA RANCH
TRACT 4A & TRACT 7A
TERESINA SUBDIVISION
COUNTRY HILLS SUBDIVISION
ALBUQUERQUE, NEW MEXICO

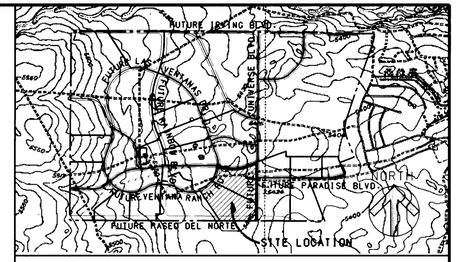
INDEX

SHEET NUMBER	DESCRIPTION
1	TITLE SHEET
2A-2C	PLAT
3	SITE DESCRIPTION PLAN
4A-4D	GRADING PLAN
5	OVERALL PAVING PLAN (TRACT 4A)
6	OVERALL PAVING PLAN (TRACT 7A)
	PAVING PLAN AND PROFILE
7A-7C	VENTANA RANCH ROAD (TRACT 4A)
8	LAS PIEDRAS DRIVE (TRACT 4A)
9	LA ROCCA RD./PIEDRA QUEMADA ROAD (TRACT 4A)
*10	~~PIEDRA QUEMADA RD./TERESINA CT. (TRACT 4A)~~
11	PIEDRA COLINA CT./TALARA PL. (TRACT 4A)
12	PIEDRA VISTA PL./LA ROCCA ROAD (TRACT 4A)
13	MONTARA ST./MONTARA CT. (TRACT 4A)
14A-14B	COUNTRY HILLS ROAD (TRACT 7A)
15	PALOMITA CT./VALLE VERDE RD.(TRACT 7A)
16	TAPATIO DRIVE (TRACT 7A)
17	TEMPORARY LOOP ROAD
*18A-18B	~~PASEO DEL NORTE BLVD.~~
18C	PASEO DEL NORTE BLVD.

INDEX

SHEET NUMBER	DESCRIPTION
19	OVERALL UTILITY PLAN (TRACT 4A)
20	OVERALL UTILITY (TRACT 7A)
	UTILITY PLAN AND PROFILE
21A-21C	VENTANA RANCH ROAD (TRACT 4A)
22	LAS PIEDRAS DRIVE (TRACT 4A)
23	LA ROCCA RD./PIEDRA QUEMADA ROAD (TRACT 4A)
*24	~~PIEDRA QUEMADA RD./TERESINA CT. (TRACT 4A)~~
25	PIEDRA COLINA CT./TALARA PL. (TRACT 4A)
26	PIEDRA VISTAPL./LA ROCCA ROAD (TRACT 4A)
27	MONTARA ST./MONTARA CT. (TRACT 4A)
28A-28B	LOS PRADOS DRIVE (TRACT 7A)
29	PALOMITA CT./VALLE VERDE RD.(TRACT 7A)
30	TAPATIO DRIVE (TRACT 7A)
31	CHANNEL PLAN AND PROFILE
	STORM DRAIN PLAN AND PROFILE
32A-32C	VENTANA RANCH ROAD
33	TAPATIO PLACE

* FOR INFORMATION ONLY. NOT FOR CONSTRUCTION WITH THIS PLAN SET.



VICINITY MAP
NOT TO SCALE
B9.B10

NOTICE TO CONTRACTORS

1. ALL WORK DETAILED ON THESE PLANS TO BE PERFORMED UNDER CONTRACT SHALL, EXCEPT AS OTHERWISE STATED OR PROVIDED FOR HEREON, BE CONSTRUCTED IN ACCORDANCE WITH THE CITY OF ALBUQUERQUE STANDARD SPECIFICATIONS FOR PUBLIC WORKS CONSTRUCTION, 1986 EDITION AND SHALL INCLUDE UPDATE No.6
2. TWO WORKING DAYS PRIOR TO ANY EXCAVATION, THE CONTRACTOR MUST CONTACT NEW MEXICO ONE CALL SYSTEM (260-1990) FOR LOCATION OF EXISTING UTILITIES.
3. PRIOR TO CONSTRUCTION, THE CONTRACTOR SHALL EXCAVATE AND VERIFY THE HORIZONTAL AND VERTICAL LOCATIONS OF ALL OBSTRUCTIONS. SHOULD A CONFLICT EXIST, THE CONTRACTOR SHALL NOTIFY THE ENGINEER OR SURVEYOR IMMEDIATELY SO THAT THE CONFLICT CAN BE RESOLVED WITH A MINIMUM AMOUNT OF DELAY.
4. THREE (3) WORKING DAYS PRIOR TO BEGINNING CONSTRUCTION, THE CONTRACTOR SHALL SUBMIT TO CONSTRUCTION COORDINATION DIVISION A DETAILED CONSTRUCTION SCHEDULE. TWO (2) WORKING DAYS PRIOR TO CONSTRUCTION, THE CONTRACTOR SHALL OBTAIN A BARRICADING PERMIT FROM THE CONST. COORDINATION DIVISION. CONTRACTOR SHALL NOTIFY BARRICADE ENGINEER (768-2551) PRIOR TO OCCUPYING AN INTERSECTION. REFER TO SECTION 19 OF THE GENERAL CONDITIONS OF THE STANDARD SPECIFICATIONS.
5. ALL STREET STRIPING ALTERED OR DESTROYED SHALL BE REPLACED IN KIND BY CONTRACTOR TO LOCATION AND IN KIND AS EXISTING OR AS INDICATED BY THIS PLAN SET.
6. CONTRACTOR SHALL NOTIFY THE ENGINEER NOT LESS THAN SEVEN (7) DAYS PRIOR TO STARTING WORK IN ORDER THAT THE CITY SURVEYOR MAY TAKE NECESSARY MEASURES TO INSURE THE PRESERVATION OF SURVEY MONUMENTS. CONTRACTOR SHALL NOT DISTURB PERMANENT SURVEY MONUMENTS WITHOUT THE CONSENT OF THE CITY SURVEYOR AND SHALL NOTIFY THE CITY SURVEYOR AND BEAR THE EXPENSE OF REPLACING ANY THAT MAY BE DISTURBED WITHOUT PERMISSION. REPLACEMENT SHALL BE DONE ONLY BY THE CITY SURVEYOR. WHEN A CHANGE IS MADE IN THE FINISHED ELEVATIONS OF THE PAVEMENT OF ANY ROADWAY IN WHICH A PERMANENT SURVEY MONUMENT IS LOCATED, CONTRACTOR SHALL, AT HIS OWN EXPENSE, ADJUST THE MONUMENT COVER TO THE NEW GRADE UNLESS OTHERWISE SPECIFIED. REFER TO SECTION 4.4 OF THE GENERAL CONDITIONS OF THE STANDARD SPECIFICATIONS.
7. ANY WORK WITHIN AN ARTERIAL ROADWAY REQUIRES TWENTY-FOUR HOUR CONSTRUCTION.
8. NEW MEXICO UTILITIES, INC. SPECIFICATIONS FOR WATER AND WASTEWATER FACILITIES (MOST RECENT REVISIONS). NOTIFY N.M.U.I. 3 DAYS PRIOR TO CONSTRUCTION 14 DAY NOTICE FOR WATER SHUT DOWN.

THE FOLLOWING NOTES ALSO APPLY WHEN CHECKED

- ☒ ALL UTILITIES AND UTILITY SERVICE LINES SHALL BE INSTALLED PRIOR TO PAVING.
- ☒ BACKFILL COMPACTION SHALL BE ACCORDING TO SPECIFIED STREET USE.
- ☐ TACK COAT REQUIREMENTS SHALL BE DETERMINED BY THE CITY ENGINEER.
- ☒ SIDEWALKS AND WHEELCHAIR RAMPS WITHIN THE CURB RETURNS SHALL BE CONSTRUCTED WHEREVER A NEW CURB RETURN IS CONSTRUCTED.
- ☒ IF CURB IS DEPRESSED FOR A DRIVEPAD, THE DRIVEPAD SHALL BE CONSTRUCTED PRIOR TO ACCEPTANCE OF CURB AND GUTTER.
- ☒ ALL STORM DRAINAGE FACILITIES SHALL BE COMPLETED PRIOR TO FINAL ACCEPTANCE.
- ☒ THE REQUESTOR OR DEVELOPER SHALL BE RESPONSIBLE FOR REPAIR OR REPLACEMENT OF ALL CURB AND GUTTER OR SIDEWALK DAMAGED AFTER APPROVAL BY THE CITY ENGINEER OF WORK COMPLETED BY THE CONTRACTOR.

1 2 3 4 5 6 7 8 9 10 11 12 13 14 15
26-53G-91 01 17

APPROVAL OF AS BUILT DRAWINGS
CITY CONSTRUCTION ENGINEER
DATE 2-4-97

DRB NO TRACT 4 (95-250)
TRACT 7 (96-6)

BOHANNAN-HUSTON INC.
ENGINEERS • PLANNERS • PHOTOGRAMMETRISTS • SURVEYORS • LANDSCAPE ARCHITECTS
ALBUQUERQUE LAS CRUCES SANTA FE

REV.	SHEETS	CITY ENGINEER	DATE	USER DEPARTMENT	DATE	USER DEPARTMENT	DATE

ENGINEERS STAMP & APPROVAL

TAMARA K. MOSS 10095 NEW MEXICO REGISTERED PROFESSIONAL ENGINEER 4/96

APPROVALS	ENGINEER	DATE
DRC Chairman		
Transportation		4-24-96
Water/Wastewater	R.W. Kona	4-10-96
Hydrology		5-8-96
Parks		
Constr. Mngmt.		
NMUI		4-1-96

CITY PROJECT NO. 5316.91

APPROVED FOR CONSTRUCTION
City Engineer 5/29/96 Date

SHEET 1 OF 33

BHI JOB NO. 95228A2440

Copyright Bohannan-Huston, Inc. 1995
DATE: MARCH, 1996

SCANNED BY BY LASON

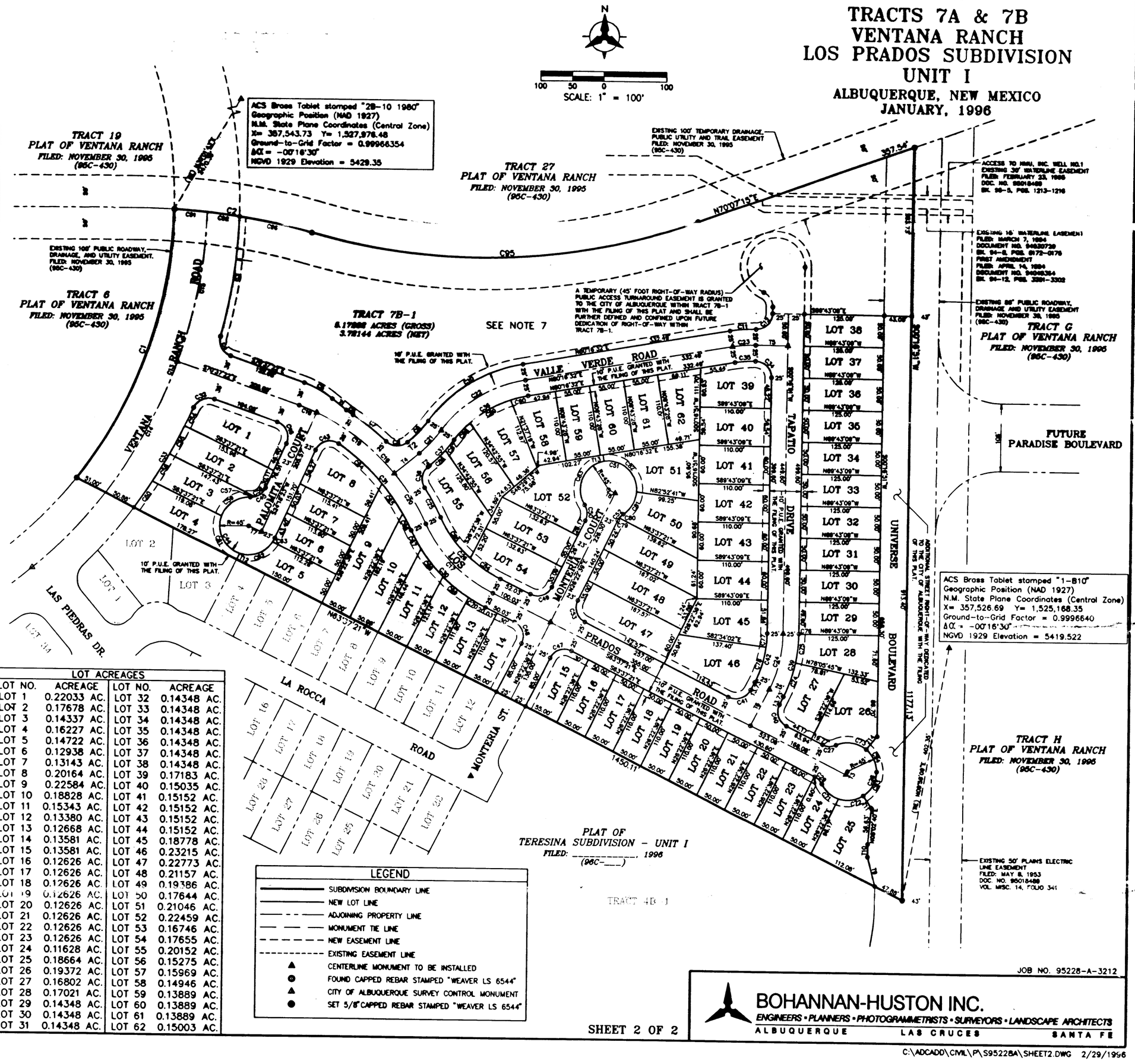
USERNAME: CDP5:[C9526201.TRACT4-7.PAD]PAVING-T7.GRF

SP 96021213320412

PLAT OF
TRACTS 7A & 7B
VENTANA RANCH
LOS PRADOS SUBDIVISION
UNIT 1
ALBUQUERQUE, NEW MEXICO
JANUARY, 1996

TANGENT DATA		
TANGENT	BEARING	DISTANCE
T1	S82°04'27"E	28.36'
T2	N48°36'01"E	3.14'
T3	N28°22'39"E	5.63'
T4	N48°35'01"E	50.00'
T5	S88°43'09"E	50.00'
T6	S39°22'39"W	63.73'
T7	N88°41'37"W	22.00'
T8	N83°37'21"W	12.00'
T9	N14°27'24"W	47.17'
T10	N00°16'51"E	20.00'
T11	N33°23'45"W	22.99'
T12	S26°22'39"W	10.55'
T13	N09°43'28"W	10.00'
T14	N39°22'11"E	28.37'

CURVE DATA						
CURVE	RADIUS	ARC	TANGENT	CHORD	CHORD BEARING	DELTA
C1	700.00'	455.86'	236.34'	447.85'	N19°30'53"E	37°18'46"
C2	1000.00'	216.72'	108.78'	216.29'	S80°48'40"E	12°25'01"
C3	600.00'	190.63'	95.77'	190.18'	S08°18'38"W	13°39'10"
C4	25.00'	37.42'	23.22'	34.02'	S27°44'34"E	85°45'35"
C5	150.00'	51.47'	25.96'	51.25'	S61°20'54"E	18°32'54"
C6	140.00'	13.20'	6.60'	13.19'	S54°45'20"E	05°21'46"
C7	370.00'	66.56'	33.36'	66.50'	S52°21'02"E	10°10'23"
C8	25.00'	36.14'	22.06'	33.07'	S88°40'24"E	82°49'09"
C9	175.00'	43.29'	21.76'	43.18'	N42°49'47"E	14°10'28"
C10	225.00'	174.86'	92.13'	170.51'	N58°00'32"E	44°32'00"
C11	225.00'	38.29'	19.70'	39.24'	N85°16'41"E	10°00'18"
C12	25.00'	39.27'	25.00'	35.36'	N45°16'51"E	90°00'00"
C13	750.00'	474.89'	245.71'	467.00'	N19°14'06"E	36°16'44"
C14	700.00'	235.56'	118.77'	234.62'	N28°22'33"E	17°56'50"
C15	700.00'	239.31'	120.68'	238.29'	N10°14'11"E	18°16'54"
C16	350.00'	278.39'	147.60'	272.09'	N47°45'23"W	45°43'56"
C17	225.00'	182.19'	98.09'	148.22'	S44°15'22"E	38°43'57"
C18	250.00'	39.11'	19.06'	39.10'	S88°09'29"E	04°55'45"
C19	350.00'	166.45'	78.56'	155.15'	S52°53'18"E	25°36'38"
C20	350.00'	92.81'	46.68'	92.54'	S32°29'11"E	15°11'36"
C21	200.00'	48.46'	24.87'	48.35'	N42°49'47"E	14°10'28"
C22	200.00'	156.45'	81.89'	151.57'	N58°00'32"E	44°32'00"
C23	200.00'	34.92'	17.51'	34.88'	N85°16'41"E	10°00'18"
C24	200.00'	91.19'	46.35'	90.31'	S13°19'45"W	26°05'49"
C25	375.00'	52.44'	26.26'	52.40'	S28°53'46"E	08°00'45"
C26	200.00'	138.20'	70.30'	132.64'	S44°15'22"E	38°43'57"
C27	25.00'	22.11'	11.84'	21.40'	S88°57'26"E	50°40'10"
C28	45.00'	210.51'		64.72'	S19°43'32"W	268°02'06"
C29	25.00'	16.30'	8.45'	16.02'	N44°56'23"W	37°21'56"
C30	250.00'	198.00'	87.87'	165.80'	S44°15'22"E	38°43'57"
C31	325.00'	178.23'	91.96'	176.96'	N40°41'18"W	31°35'49"
C32	25.00'	37.42'	23.22'	34.02'	S66°29'51"W	85°45'35"
C33	800.00'	182.38'	91.59'	181.98'	S30°08'55"W	13°03'43"
C34	25.00'	39.27'	25.00'	35.36'	N44°43'10"W	90°00'00"
C35	175.00'	30.56'	15.32'	30.52'	S85°16'41"W	10°00'18"
C36	175.00'	136.02'	71.65'	132.62'	S58°00'32"W	44°32'00"
C37	225.00'	55.66'	27.97'	55.52'	S42°49'47"W	14°10'28"
C38	25.00'	36.14'	22.05'	33.07'	S08°30'26"W	82°49'09"
C39	225.00'	102.48'	52.15'	101.60'	S13°19'45"W	26°05'49"
C40	25.00'	39.27'	25.00'	35.36'	S18°37'21"E	90°00'00"
C41	25.00'	39.27'	25.00'	35.36'	N71°22'39"E	90°00'00"
C42	175.00'	79.71'	40.56'	79.02'	N13°19'45"E	26°05'49"
C43	25.00'	43.29'	29.38'	38.08'	S73°54'36"W	99°12'25"
C44	45.00'	194.93'		74.53'	N31°35'44"W	248°11'47"
C45	25.00'	29.76'	16.93'	28.03'	N58°24'16"E	68°11'47"
C46	25.00'	41.42'	27.25'	36.84'	N23°09'29"W	94°55'45"
C47	25.00'	39.27'	25.00'	35.36'	S71°22'39"W	90°00'00"
C48	25.00'	39.27'	25.00'	35.36'	N18°37'21"W	90°00'00"
C49	25.00'	39.27'	25.00'	35.36'	N71°22'39"E	90°00'00"
C50	25.00'	25.77'	14.16'	24.64'	N03°08'51"W	59°03'01"
C51	45.00'	212.10'		63.61'	S77°38'46"E	270°03'11"
C52	25.00'	13.53'	6.93'	13.36'	S41°52'44"W	31°00'10"
C53	25.00'	39.27'	25.00'	35.36'	S18°37'21"E	90°00'00"
C54	800.00'	31.60'	15.80'	31.60'	N24°44'58"E	02°15'49"
C55	800.00'	50.02'	25.02'	50.01'	N27°40'20"E	03°34'57"
C56	25.00'	22.50'	12.08'	21.75'	S50°05'31"W	51°34'15"
C57	25.00'	7.25'	3.65'	7.23'	S84°11'24"W	16°37'31"
C58	800.00'	50.19'	25.10'	50.18'	N31°15'39"E	03°35'41"
C59	45.00'	56.94'	33.00'	53.22'	S56°15'02"W	72°30'16"
C60	800.00'	50.56'	25.29'	50.55'	N34°52'08"E	03°37'17"
C61	45.00'	72.71'	47.07'	65.05'	S26°17'19"E	92°34'26"
C62	45.00'	58.64'	34.32'	54.58'	N70°05'26"E	74°40'03"
C63	45.00'	6.64'	3.32'	6.63'	N28°31'54"E	08°27'01"
C64	325.00'	93.05'	46.84'	92.73'	S48°17'06"E	16°24'13"
C65	325.00'	57.00'	28.57'	56.93'	S35°03'31"E	10°02'57"
C66	325.00'	29.18'	14.60'	29.17'	S27°27'43"E	05°08'39"
C67	250.00'	32.32'	16.18'	32.30'	S28°35'38"E	07°24'28"
C68	250.00'	55.28'	27.75'	55.16'	S38°37'55"E	12°40'07"
C69	250.00'	51.36'	25.77'	51.27'	S50°51'06"E	11°46'14"
C70	250.00'	30.04'	15.04'	30.03'	S60°10'47"E	06°53'08"
C71	45.00'	38.29'	19.20'	35.32'	S49°21'42"E	46°12'34"
C72	45.00'	40.00'	21.43'	38.70'	N82°04'08"E	50°55'46"
C73	45.00'	50.00'	27.93'	47.47'	N82°27'40"W	63°39'42"
C74	225.00'	56.84'	28.57'	56.69'	N19°08'27"E	14°28'24"
C75	225.00'	45.25'	22.70'	45.17'	N06°08'35"E	11°31'22"
C76	225.00'	0.40'	0.20'	0.40'	N00°19'52"E	00°06'03"
C77	175.00'	21.84'	10.94'	21.83'	S03°51'24"W	07°09'07"
C78	175.00'	57.86'	29.20'	57.60'	S16°54'19"W	18°56'42"
C79	25.00'	4.79'	2.40'	4.78'	N31°51'54"E	10°58'30"
C80	25.00'	8.74'	4.41'	8.69'	N47°21'59"E	20°01'40"
C81	45.00'	42.23'	22.81'	40.70'	N30°29'51"E	53°45'56"
C82	45.00'	81.16'	56.02'	70.60'	N48°03'17"W	103°20'21"
C83	45.00'	88.71'	67.92'	75.03'	S23°48'05"W	112°56'54"
C84	200.00'	56.34'	28.36'	56.16'	N55°33'06"W	16°08'29"
C85	200.00'	78.86'	39.95'	78.35'	N36°11'08"W	22°35'28"
C86	225.00'	34.77'	17.42'	34.73'	N45°29'24"E	08°51'13"
C87	225.00'	20.89'	10.45'	20.89'	N38°24'10"E	05°19'15"
C88	175.00'	36.09'	18.11'	36.03'	N41°39'03"E	11°49'00"
C89	175.00'	72.31'	36.68'	71.79'	N59°23'45"E	23°40'25"
C90	175.00'	27.62'	13.84'	27.59'	N75°45'15"E	09°02'34"
C91	1000.00'	50.10'	25.05'	50.09'	S85°35'04"E	02°52'13"
C92	1000.00'	50.28'	25.15'	50.28'	S82°42'32"E	02°52'51"
C93	45.00'	44.24'	24.09'	42.48'	N28°26'33"E	56°19'24"
C94	45.00'	39.99'	21.42'	38.68'	N25°10'29"W	50°54'40"
C95	1000.00'	615.69'	317.95'	606.01'	N87°45'33"E	35°16'35"
C96	1000.00'	116.34'	58.24'	116.27'	S77°56'08"E	06°39'57"



LOT ACREAGES			
LOT NO.	ACREAGE	LOT NO.	ACREAGE
LOT 1	0.22033 AC.	LOT 32	0.14348 AC.
LOT 2	0.17678 AC.	LOT 33	0.14348 AC.
LOT 3	0.14337 AC.	LOT 34	0.14348 AC.
LOT 4	0.16227 AC.	LOT 35	0.14348 AC.
LOT 5	0.14722 AC.	LOT 36	0.14348 AC.
LOT 6	0.12938 AC.	LOT 37	0.14348 AC.
LOT 7	0.13143 AC.	LOT 38	0.14348 AC.
LOT 8	0.20164 AC.	LOT 39	0.17183 AC.
LOT 9	0.22584 AC.	LOT 40	0.15035 AC.
LOT 10	0.18828 AC.	LOT 41	0.15152 AC.
LOT 11	0.15343 AC.	LOT 42	0.15152 AC.
LOT 12	0.13380 AC.	LOT 43	0.15152 AC.
LOT 13	0.12668 AC.	LOT 44	0.15152 AC.
LOT 14	0.13581 AC.	LOT 45	0.18778 AC.
LOT 15	0.13581 AC.	LOT 46	0.23215 AC.
LOT 16	0.12626 AC.	LOT 47	0.22773 AC.
LOT 17	0.12626 AC.	LOT 48	0.21157 AC.
LOT 18	0.12626 AC.	LOT 49	0.19386 AC.
LOT 19	0.12626 AC.	LOT 50	0.17644 AC.
LOT 20	0.12626 AC.	LOT 51	0.21046 AC.
LOT 21	0.12626 AC.	LOT 52	0.22459 AC.
LOT 22	0.12626 AC.	LOT 53	0.16746 AC.
LOT 23	0.12626 AC.	LOT 54	0.17655 AC.
LOT 24	0.11628 AC.	LOT 55	0.20152 AC.
LOT 25	0.18664 AC.	LOT 56	0.15275 AC.
LOT 26	0.19372 AC.	LOT 57	0.15969 AC.
LOT 27	0.16802 AC.	LOT 58	0.14946 AC.
LOT 28	0.17021 AC.	LOT 59	0.13889 AC.
LOT 29	0.14348 AC.	LOT 60	0.13889 AC.
LOT 30	0.14348 AC.	LOT 61	0.13889 AC.
LOT 31	0.14348 AC.	LOT 62	0.15003 AC.

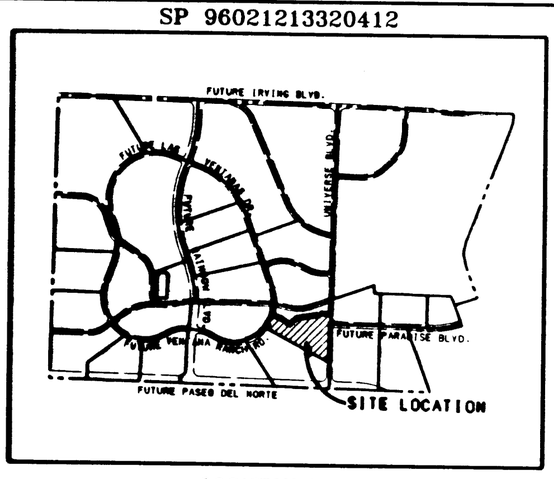
LEGEND
- SUBDIVISION BOUNDARY LINE
- NEW LOT LINE
- ADJOINING PROPERTY LINE
- MONUMENT TIE LINE
- NEW EASEMENT LINE
- EXISTING EASEMENT LINE
- ▲ CENTERLINE MONUMENT TO BE INSTALLED
- ⊙ FOUND CAPPED REBAR STAMPED "WEAVER LS 6544"
- ▲ CITY OF ALBUQUERQUE SURVEY CONTROL MONUMENT
- ● SET 5/8" CAPPED REBAR STAMPED "WEAVER LS 6544"

SHEET 2 OF 2

JOB NO. 95228-A-3212

BOHANNAN-HUSTON INC.
ENGINEERS • PLANNERS • PHOTOGRAMMETRISTS • SURVEYORS • LANDSCAPE ARCHITECTS
ALBUQUERQUE LAS CRUCES SANTA FE

C:\ADCADD\CIVIL\P\S95228A\SHEET2.DWG 2/29/1996



LOCATION MAP
ZONE ATLAS INDEX MAP No. B-9-Z
NOT TO SCALE

SUBDIVISION DATA

1. DRB No.
2. Zone Atlas Index No. B-9-Z.
3. Gross Subdivision Acreage: 20.84820 Acres.
4. Total Number of Lots and Tracts created: 62 Lots and 1 Tract.
5. Total Mileage of full width Streets created: 0.6803 miles
6. Total Mileage of partial width Streets created: 0.1730 miles.
7. Date of Survey: _____
8. Plat is located within the Town of Alameda Grant, within projected Section 9, T11N, R2E, NMPM.

DISCLOSURE STATEMENT

The purpose of this Plat is to Subdivide Tracts 7A and 7B of the PLAT OF TRACTS 4A, 4B, 7A, & 7B PLAT OF VENTANA RANCH, Albuquerque, New Mexico, as the same is shown and designated on the plat thereof, filed in the office of the County Clerk of Bernalillo County, New Mexico on January 31, 1996 as Document No. 96111508 in Volume 96C, Folio 52 into Sixty-Two (62) Lots and One(1) Tract to dedicate public street right-of-way to the City of Albuquerque, and to grant easements.

PUBLIC UTILITY EASEMENTS

PUBLIC UTILITY EASEMENTS shown on this plat are ten (10) feet wide and are for the common joint use of:

A. PNM Electric Services for the installation, maintenance, and service of overhead and underground electrical lines, transformers, and other equipment, fixtures, structures and related facilities reasonably necessary to provide electrical service.

B. PNM Gas Services for installation, maintenance, and service of natural gas lines, valves and other equipment and facilities reasonably necessary to provide natural gas.

C. U.S. West for the installation, maintenance and service of all buried and aerial communication lines and other related equipment and facilities reasonably necessary to provide communication services, including but not limited to above ground pedestals and closures.

D. Jones Intercable for the installation, maintenance, and service of such lines, cable, and other related equipment and facilities reasonably necessary to provide Cable TV service.

E. New Mexico Utilities, Inc. for the installation, maintenance and service of underground water and sanitary sewer lines across the easement (But not parallel within) necessary to provide service.

Included is the right to build, rebuild, construct, reconstruct, locate, relocate, change, remove, modify, renew, operate, and maintain facilities for the purposes described above, together with free access to, from, and over said easements, including sufficient working area space for electric transformers, with the right and privilege to trim and remove trees, shrubs or bushes which interfere with the purposes set forth herein. No building, sign, pool (above ground or subsurface), hot tub, concrete or wood pool decking, or other structure shall be erected or constructed on said easements, nor shall any well be drilled or operated thereon. Property owners shall be solely responsible for correcting any violations of National Electric Safety Code caused by construction of pools, decking, or any structures adjacent to or near easements shown on this plat.

DESCRIPTION

A certain tract of land situate within the Town of Alameda Grant, within projected Section 9, Township 11 North, Range 2 East, New Mexico Principal Meridian, Bernalillo County, Albuquerque, New Mexico, said tract being and comprising all of Tracts 7A and 7B of PLAT OF TRACTS 4A, 4B, 7A, & 7B PLAT OF VENTANA RANCH, Albuquerque, New Mexico, as the same are shown and designated on the Plat thereof, filed in the office of the County Clerk of Bernalillo County, New Mexico on January 31, 1996 as Document No. 96011508 in Volume 96C, Folio 52 and being more particularly described by New Mexico State Plane Grid Bearings (Central Zone) and ground distances as follows:

BEGINNING at the southeast corner of said Tract 7A, a point on the projected Section Line common to Sections 9 and 10, Township 11 North, Range 2 East, New Mexico Principal Meridian, whence the Albuquerque City Survey (ACS) monument "1-B10", a brass tablet set in top of a concrete post, having New Mexico State Plane Coordinates, Central Zone (NAD 1927) X=357,526.69 and Y=1,525,168.35 bears N09°58'09"E, a distance of 402.35 feet and from said point of beginning leaving said projected Section Line and running thence along the southerly boundary line of said Tract 7A,
N63°37'21"W, a distance of 1450.11 feet to the southwest corner of said Tract 7A, a point on a curve (non-tangent), thence running along the westerly boundary line of said Tract 7A,
455.86 feet along the arc of a curve to the left having a radius of 700.00 feet and a chord which bears N19°30'53"E, a distance of 447.85 feet to a point compound curvature being the northwest corner of said Tract 7A, thence running along the northerly boundary line of said Tracts 7A and 7B,
216.72 feet along the arc of a curve to the right having a radius of 1000.00 feet and a chord which bears S80°48'40"E, a distance of 216.29 feet to a point of reverse curvature; thence,
615.69 feet along the arc of a curve to the left having a radius of 1000.00 feet and a chord which bears N87°45'33"E, a distance of 606.01 feet to a point of tangency; thence,
N70°07'15"E, a distance of 357.54 feet to the northeast corner of said Tract 7B, thence running along the easterly boundary line of said Tracts 7B and 7A, S00°16'51"W, a distance of 1177.13 feet to the point and place of beginning.

Tract contains 20.84820 acres, more or less.

NOTES

1. Basis of Bearings: New Mexico State Plane Grid Bearings (Central Zone) also being the same as Bearings shown on PLAT OF TRACTS 4A, 4B, 7A, & 7B, PLAT OF VENTANA RANCH, Filed: January 31, 1996 in Book 96C, Folio 52.
2. Distances are Ground Distances.
3. All easements of record are shown.
4. These properties are within the New Mexico Utilities, Inc. (NMU, Inc.) franchise area. Water and Sanitary Sewer Systems capability are based on NMU, Inc. facilities, not the City of Albuquerque.
5. Temporary Drainage and Trail Easements are subject to adjustment in size, dimension and location as plans and designs become more firm. Deletion of any temporary easement shall require the approval of the City of Albuquerque by way of vacation action. Any portion of these easements not required by the drainage implacements shall revert to the owner(s) and/or its successors or assigns.
6. Temporary blanket drainage easements including temporary drainage easement for proposed channels shown herein dedicated to AMAFCA are with subservient trail easements to the City of Albuquerque and utility easements to the respective utility companies subject to licensed approval from AMAFCA. Temporary easements are in accordance with the Las Ventanas Subdivision Drainage Master Plan, April, 1995 and the Las Ventanas Interim Drainage Facilities Plan, July, 1995 and the AMAFCA and Sandia Properties Agreement dated July 27, 1995. These temporary drainage easements are subject to adjustment in size, dimension and location as plans and designs become more firm. Any portion of these easements not required by the drainage improvements or above cited subservient users shall revert to Las Ventanas Partnership, its successors or assigns upon acceptance by AMAFCA of the physical improvements. Reversion by AMAFCA shall be by Quit Claim Deed.
7. A park site of a minimum of Two (2) acres within Tract 7B-1 is reserved for potential park sites subject to approval by the City of Albuquerque. Dedication shall be by seperate Deed and Subdivision Plat. A temporary Blanket Parkland Easement for a Park Site granted to the City of Albuquerque per Agreement Date: 10-23-95 for Tract 7B filed November November 6, 1995, Document No. 95114157. To be redefined with subsequent platting actions.
8. There is no direct motorized vehicular access to Lots from Universe Boulevard and Ventana Ranch Road.
9. Centerline (in lieu of R/W monumentation) to be installed at all centerline PC's, PT's, angle points and street intersections prior to acceptance of subdivision street improvements and shall consist of a standard four-inch (4") aluminum alloy cap stamped "City of Albuquerque", "Centerline Monumentation", "Survey Marker", "Do Not Disturb", "PLS# 6544"

FREE CONSENT AND DEDICATION

The foregoing Plat of that certain tract of land situate within the Town of Alameda Grant, within Projected Section 9, Township 11 North, Range 2 East, New Mexico Principal Meridian, Bernalillo County, Albuquerque, New Mexico, being and comprising all of Tracts 7A and 7B of the PLAT OF TRACTS 4A, 4B, 7A, & 7B PLAT OF VENTANA RANCH, Albuquerque, New Mexico, as the same are shown and designated on the plat thereof, filed in the office of the County Clerk of Bernalillo County, New Mexico on January 31, 1996 as Document No. 96011508 in Volume 96C, Folio 52, now comprising Lots 1 thru 62 and Tract 7B-1 of PLAT OF TRACTS 7A & 7B VENTANA RANCH LOS PRADOS SUBDIVISION UNIT 1 is with the free consent and in accordance with the desires of the undersigned owner(s) and/or proprietor(s) thereof and said owner(s) and/or Proprietor(s) do hereby dedicate all streets and public right-of-ways shown hereon to the City of Albuquerque in Fee Simple with Warranty Covenants and do hereby grant: All access, Utility, and Drainage Easements hereon including the right to construct, operate, inspect, and maintain facilities therein; and all Public Utility easements shown hereon for the common and joint use of Gas, Electrical Power and Communication Services for buried distribution lines, conduits, pipes for underground Utilities where shown or indicated, and including the right of ingress and egress for construction and maintenance, and the right to trim interfering trees and shrubs. Said owner(s) and/or proprietor(s) do hereby consent to all of the foregoing and do hereby certify that this subdivision is with their free act and deed.

LAS VENTANAS LIMITED PARTNERSHIP
A NEW MEXICO LIMITED PARTNERSHIP

BY: _____
Robert M. Murphy, President
Sandia Properties Ltd., Co.
Managing Partner

State of New Mexico)
) SS
County of Bernalillo)

This instrument was acknowledged before me on ____ day of _____, 1996, by Robert M. Murphy, President of Sandia Properties Ltd., Co., a New Mexico limited liability company, Managing Partner of Las Ventanas Limited Partnership, A New Mexico Limited Partnership

My Commission Expires: _____ _____
Notary Public

SURVEYOR'S CERTIFICATION

I, A. Devin Weaver, a registered Professional New Mexico Surveyor, certify that I am responsible for this survey and that this plat was prepared by me or under my supervision, shows all easements of record, and conforms to the Minimum Requirements of the Board of Registration for Professional Engineers and Professional Surveyors in February 1994 and meets the minimum requirements for monumentation and surveys contained in the Albuquerque Subdivision Ordinance, and is true and accurate to the best of my knowledge and belief.

A. Devin Weaver
New Mexico Professional Surveyor

Date: March 26, 1996

Bohannan-Huston Inc.
Courtyard I
7500 Jefferson Street, N.E.
Albuquerque, New Mexico 87109

A. DEVIN WEAVER NEW MEXICO 6544 REGISTERED PROFESSIONAL SURVEYOR

PLAT OF
TRACTS 7A & 7B
VENTANA RANCH
LOS PRADOS SUBDIVISION
UNIT 1
ALBUQUERQUE, NEW MEXICO
JANUARY, 1996

APPROVALS

PLAT NUMBER _____

PLANNING DIRECTOR	DATE
CITY ENGINEER	DATE
A.M.A.F.C.A.	DATE
TRAFFIC ENGINEER	DATE
CITY SURVEYOR	DATE
PROPERTY MANAGEMENT	DATE
UTILITY DEVELOPMENT DEPARTMENT	DATE
PARKS AND GENERAL SERVICES DEPARTMENT	DATE
PNM ELECTRIC SERVICES	DATE
U.S. WEST COMMUNICATIONS	DATE
PNM GAS SERVICES	DATE
NEW MEXICO UTILITIES, INC.	DATE

THIS IS TO CERTIFY THAT TAXES ARE CURRENT AND PAID ON UPC# _____

PROPERTY OWNER OF RECORD: LAS VENTANAS LIMITED PARTNERSHIP

BERNALILLO COUNTY TREASURER'S OFFICE	DATE

JOB NO. 95228-A-3212

BOHANNAN-HUSTON INC.
ENGINEERS • PLANNERS • PHOTOGRAMMETRISTS • SURVEYORS • LANDSCAPE ARCHITECTS
ALBUQUERQUE LAS CRUCES SANTA FE

SHEET 1 OF 2

SCANNED BY BY LASON

1	2	3	4	5	6	7	8	9	10	11	12	13	14	15
2	7	-	5	3	1	6	1	.	6	1	2	A	9	7

SHEET 2A OF 33

PLAT OF
TRACTS 4A AND 4B
VENTANA RANCH
TERESINA SUBDIVISION
UNIT I
ALBUQUERQUE, NEW MEXICO
JANUARY, 1996

ACS Brass Tablet stamped "1-B9 1980"
Geographic Position (NAD 1927)
N.M. State Plane Coordinates (Central Zone)
X= 355,077.00 Y= 1,529,056.93
Ground-to-Grid Factor = 0.99966334
$\Delta\alpha$ = -00°16'47"
NGVD 1929 Elevation = 5450.51

ACS Brass Tablet stamped "1-B10"
Geographic Position (NAD 1927)
N.M. State Plane Coordinates (Central Zone)
X= 357,526.69 Y= 1,525,168.35
Ground-to-Grid Factor = 0.9996640
$\Delta\alpha$ = -00°16'30"
NGVD 1929 Elevation = 5419.522

N

100 50 0 100
SCALE: 1" = 100'

LEGEND
- SUBDIVISION BOUNDARY LINE
- NEW LOT LINE
- ADJOINING PROPERTY LINE
- MONUMENT TIE LINE
- NEW EASEMENT LINE
- EXISTING EASEMENT LINE
- ▲ CENTERLINE MONUMENT TO BE INSTALLED
- ● FOUND CAPPED REBAR STAMPED "WEAVER LS 6544"
- ▲ CITY OF ALBUQUERQUE SURVEY CONTROL MONUMENT
- ● SET 5/8"CAPPED REBAR STAMPED "WEAVER LS 6544"

TRACT 6
PLAT OF VENTANA RANCH
FILED: NOVEMBER 30, 1995
(95C-430)

TRACT 7A
PLAT OF
TRACTS 4A, 4B, 7A, & 7B
PLAT OF VENTANA RANCH
FILED: JANUARY 31, 1996
(96C-52)

EXISTING 100' PUBLIC ROADWAY, DRAINAGE AND UTILITY EASEMENT FILED: NOV. 30, 1995 (95C-430)

EXISTING 86' PUBLIC ROADWAY, DRAINAGE AND UTILITY EASEMENT FILED: NOV. 30, 1995 (95C-430)

TEMPORARY 24' WIDE RECIPROCAL ACCESS EASEMENT TO BE GRANTED TO THE CITY OF ALBUQUERQUE WITH THE FILING OF THIS PLAT.

EXISTING 50' PLAINS ELECTRIC LINE EASEMENT FILED: MAY 8, 1953 DOC. NO. 95018489 VOL. MISC. 14, FOLIO 341

TRACT 4B-1
12.00832 ACRES

TRACT H
PLAT OF VENTANA RANCH
FILED: NOVEMBER 30, 1995
(95C-430)

EXISTING 136' PUBLIC ROADWAY, DRAINAGE AND UTILITY EASEMENT FILED: NOV. 30, 1995 (95C-430)

0.5772 ACRE TO BE DEDICATED TO THE CITY OF ALBUQUERQUE AS STREET RIGHT-OF-WAY WITH THE FILING OF THIS PLAT

PLAT OF
VENTANA HILLS SUBDIVISION
FILED: _____, 1996
(96C-___)

FUTURE PASEO DEL NORTE

N89°48'48"W 1049.52'

971.05'

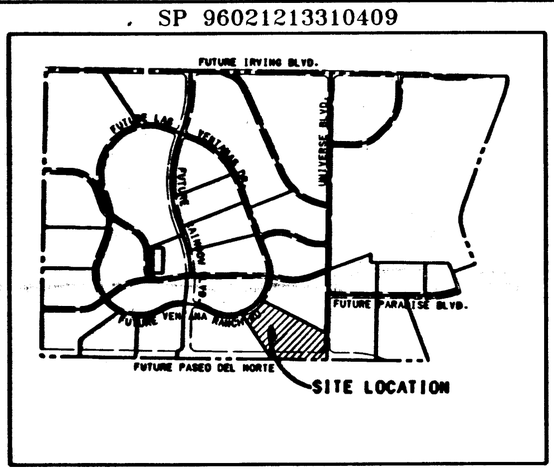
SHEET 2 OF 3

JOB NO. 95228-A-3212

BOHANNAN-HUSTON INC.
ENGINEERS • PLANNERS • PHOTOGRAMMETRISTS • SURVEYORS • LANDSCAPE ARCHITECTS
ALBUQUERQUE LAS CRUCES SANTA FE

C:\ADCADD\CIVIL\P\S95228\SHEET2.DWG 3/4/1996

SP 96021213310409



LOCATION MAP
ZONE ATLAS INDEX MAP No. B-9-Z
NOT TO SCALE

SUBDIVISION DATA

1. DRB No.
2. Zone Atlas Index No. B-9-Z.
3. Gross Subdivision Acreage: 25.62881 Acres.
4. Total Number of Lots and Tracts created: 58 Lots and 1 Tract.
5. Total Mileage of full width Streets created: 0.5486 mile
6. Total Mileage of partial width Streets created: 0 mile.
7. Date of Survey: _____
8. Plat is located within the Town of Alameda Grant, within projected Section 9, T11N, R2E, NMPM.

DISCLOSURE STATEMENT

The purpose of this Plat is to Subdivide Tracts 4A and 4B of the PLAT OF TRACTS 4A, 4B, 7A, & 7B PLAT OF VENTANA RANCH, Albuquerque, New Mexico, as the same is shown and designated on the plat thereof, filed in the office of the County Clerk of Bernalillo County, New Mexico on January 31, 1996 as Document No. 96111506 in Volume 96C, Folio 52 into Fifty-Eight (58) Lots, and One (1) Tract to dedicate public street right-of-way to the City of Albuquerque, and to grant easements.

NOTES

1. Basis of Bearings: New Mexico State Plane Grid Bearings (Central Zone) also being the same as Bearings shown on PLAT OF TRACTS 4A, 4B, 7A, & 7B, PLAT OF VENTANA RANCH, Filed: January 31, 1996 in Book 96C, Folio 52.
2. Distances are Ground Distances.
3. All easements of record are shown.
4. These properties are within the New Mexico Utilities. Inc. (NMU, Inc.) franchise area. Water and Sanitary Sewer Systems capability are based on NMU, INC. facilities, not the City of Albuquerque.
5. Temporary Drainage and Trail Easements are subject to adjustment in size, dimension and location as plans and designs become more firm. Deletion of any temporary easement shall require the approval of the City of Albuquerque by way of vacation action. Any portion of these easements not required by the drainage implacements shall revert to the owner(s) and/or its successors or assigns.
6. Temporary blanket drainage easements including temporary drainage easement for proposed channels shown herein dedicated to AMAFCA are with subservient trail easements to the City of Albuquerque and utility easements to the respective utility companies subject to licensed approval from AMAFCA. Temporary easements are in accordance with the Las Ventanas Subdivision Drainage Master Plan, April, 1995 and the Las Ventanas Interim Drainage Facilities Plan, July, 1995 and the AMAFCA and Sandia Properties Agreement dated July 27, 1995. These temporary drainage easements are subject to adjustment in size, dimension and location as plans and designs become more firm. Any portion of these easements not required by the drainage by the drainage improvements or above cited subservient users shall revert to Las Ventanas Partnership, its successors or assigns upon acceptance by AMAFCA of the by AMAFCA of the physical improvements. Reversion by AMAFCA shall be by Quit Claim Deed.
7. A temporary blanket reciprocal access easement between Tracts 4A and 4B granted by plat filed January 31, 1996 as Document No. 96011506 in Volume 96C, Folio 52. To be redifined within Tract 4B-1 with subsequent platting action.
8. There is no direct motorized vehicular access to Lots from Ventana Ranch Road, and Paseo Del Norte.
9. Lots 40 thru 58 inclusive are to be P1 and shall conform to intermittent Parking Design Criteria. Item #1.
10. Centerline (in lieu of R/W monumentation) to be installed at all centerline PC's, PT's, angle points and street intersections prior to acceptance of subdivision street improvements and shall consist of a standard four-inch (4") aluminum alloy cap stamped "City of Albuquerque", "Centerline Monumentation", "Survey Marker", "Do Not Disturb", "PLS# 6544"

DESCRIPTION

A certain tract of land situate wihin the Town of Alameda Grant, within projected Section 9, Township 11 North, Range 2 East, New Mexico Principal Meridian, Bernalillo County, Albuquerque, New Mexico, said tract being and comprising all of Tracts 4A and 4B of PLAT OF TRACTS 4A, 4B, 7A, & 7B PLAT OF VENTANA RANCH, Albuquerque, New Mexico, as the same are shown and designated on the Plat thereof, filed in the office of the County Clerk of Bernalillo County, New Mexico on January 31, 1996 as Document No. 96011506 in Volume 96C, Folio 52 and being more particularly described by New Mexico State Plane Grid Bearings (Central Zone) and ground distances as follows:

BEGINNING at the southeast corner of said Tract 4B, said corner being the Section Corner common to projected Sections 9, 10, 15, and 16, Township 11 North, Range 2 East, New Mexico Principal Meridian, whence the Albuquerque City Survey (ACS) monument "1-B10", a brass tablet set in top of a concrete post, having New Mexico State Plane Coordinates, Central Zone (NAD 1927) X=357,526.69 and Y=1,525,168.35 bears N04°42'12"E, a distance of 878.09 feet and from said point of beginning running thence along the southerly boundary line of said Tracts 4B and 4A and also along the Section Line common to projected Sections 9 and 16,
N89°48'48"W, a distance of 1049.52 feet to the southwest corner of said Tract 4A, thence leaving said projected Section Line and running thence along the westerly boundary line of said Tract 4A,
N34°15'08"W, a distance of 1065.66 feet to the northwest corner of said Tract 4A, a point on a curve (non-tangent), thence running along the northwesterly boundary line of said Tract 4A,
432.69 feet along the arc of a curve to the left having a radius of 700.00 feet and a chord which bears N55°52'44"E, a distance of 425.83 feet to the most northerly corner of said Tract 4A, thence running along the northeasterly boundary line of said Tracts 4A and 4B,
S63°37'21"E, a distance of 1450.11 feet to the northeast corner of said Tract 4B, a point on the Section Line common to projected Sections 9 and 10, Township 11 North, Range 2 East, New Mexico Principal Meridian, thence running along the easterly boundary line of said Tract 4B and also along said projected Section Line,
S00°16'51"W, a distance of 478.87 feet to the point and place of beginning.

Tract contains 25.62881 acres, more or less.

FREE CONSENT AND DEDICATION

The foregoing Plat of that certain tract of land situate within the Town of Alameda Grant, within Projected Section 9, Township 11 North, Range 2 East, New Mexico Principal Meridian, Bernalillo County, Albuquerque, New Mexico, being and comprising all of Tracts 4A and 4B of the PLAT OF TRACTS 4A, 4B, 7A, & 7B PLAT OF VENTANA RANCH, Albuquerque, New Mexico, as the same are shown and designated on the plat thereof, filed in the office of the County Clerk of Bernalillo County, New Mexico on January 31, 1996 as Document No. 96011506 in Volume 96C, Folio 52, now comprising Lots 1 thru 58 and Tract 4B-1 of PLAT OF TRACTS 4A AND 4B VENTANA RANCH TERESINA SUBDIVISION UNIT 1
is with the free consent and in accordance with the desires of the undersigned owner(s) and/or proprietor(s) thereof and said owner(s) and/or proprietor(s) do do hereby dedicate all streets and public right-of-ways shown hereon to the City of Albuquerque in Fee Simple with Warranty Covenants and do hereby grant: All access, Utility, and Drainage Easements hereon including the right to construct, operate, inspect, and maintain facilities therein; and all Public Utility easements shown hereon for the common and joint use of Gas, Electrical Power and Communication Services for buried distribution lines, conduits, pipes for underground Utilities where shown or indicated, and including the right of ingress and egress for construction and maintenance, and the right to trim interfering trees and shrubs. Said owner(s) and/or proprietor(s) do hereby consent to all of the foregoing and do hereby certify that this subdivision is with their free act and deed.

LAS VENTANAS LIMITED PARTNERSHIP
A NEW MEXICO LIMITED PARTNERSHIP

BY: _____
Robert M. Murphy, President
Sandia Properties Ltd., Co.
Managing Partner

State of New Mexico)
SS
County of Bernalillo)

This instrument was acknowledged before me on _____day of _____ 1996, by Robert M. Murphy, President of Sandia Properties Ltd., Co., a New Mexico New Mexico limited liability company, Managing Partner of Las Ventanas Limited Partnership, A New Mexico Limited Partnership

My Commission Expires: _____ _____
Notary Public

PLAT OF
TRACTS 4A AND 4B
VENTANA RANCH
TERESINA SUBDIVISION
UNIT I
ALBUQUERQUE, NEW MEXICO
JANUARY, 1996

APPROVALS

PLAT NUMBER _____

PLANNING DIRECTOR	DATE
CITY ENGINEER	DATE
A.M.A.F.C.A.	DATE
TRAFFIC ENGINEER	DATE
CITY SURVEYOR	DATE
PROPERTY MANAGEMENT	DATE
UTILITY DEVELOPMENT DEPARTMENT	DATE
PARKS AND GENERAL SERVICES DEPARTMENT	DATE
PNM ELECTRIC SERVICES	DATE
U.S. WEST COMMUNICATIONS	DATE
PNM GAS SERVICES	DATE
NEW MEXICO UTILITIES, INC.	DATE

THIS IS TO CERTIFY THAT TAXES ARE CURRENT AND PAID ON UPC# _____

PROPERTY OWNER OF RECORD: LAS VENTANAS LIMITED PARTNERSHIP

BERNALILLO COUNTY TREASURER'S OFFICE	DATE

SURVEYOR'S CERTIFICATION

I, A. Dwain Weaver, a registered Professional New Mexico Surveyor, certify that I am responsible for this survey and that this plat was prepared by me or under my supervision, shows all easements of record, and conforms to the Minimum Requirements of the Board of Registration for Professional Engineers and Professional Surveyors in February 1994 and meets the minimum requirements for monumentation and surveys contained in the Albuquerque Subdivision Ordinance, and is true and accurate to the best of my knowledge and belief.

A. Dwain Weaver
New Mexico Professional Surveyor 6544
Date: March 4, 1996

Bohannan-Huston Inc.
Courtyard I
7500 Jefferson Street, N.E.
Albuquerque, New Mexico 87109

A. DWAIN WEAVER NEW MEXICO 6544 REGISTERED PROFESSIONAL SURVEYOR

JOB NO. 95228-A-3212

BOHANNAN-HUSTON INC.
ENGINEERS • PLANNERS • PHOTOGRAMMETRISTS • SURVEYORS • LANDSCAPE ARCHITECTS
ALBUQUERQUE LAS CRUCES SANTA FE

SHEET 1 OF 3

C:\ADCADD\CIVIL\P\S95228\SHEET1.DWG 3/4/1996

SCANNED BY LASON

SHEET 2B OF 33

1 2 3 4 5 6 7 8 9 10 11 12 13 14 15
2 6 5 3 1 9 1 2 8 9 7

PLAT OF
TRACTS 4A AND 4B
VENTANA RANCH
TERESINA SUBDIVISION
UNIT I
ALBUQUERQUE, NEW MEXICO
JANUARY, 1996

CURVE DATA						
CURVE	RADIUS	ARC	TANGENT	CHORD	CHORD BEARING	DELTA
C1	700.00'	432.69'	223.51'	425.83'	N55°52'44"E	35°24'57"
C2	25.00'	30.06'	17.15'	28.28'	S08°04'21"E	68°54'00"
C3	750.00'	457.98'	236.38'	450.90'	N54°52'05"E	34°59'14"
C4	750.00'	293.56'	148.68'	291.69'	N61°08'54"E	22°25'36"
C5	750.00'	164.42'	82.54'	164.09'	N43°39'17"E	12°33'38"
C6	75.00'	91.03'	52.07'	85.54'	N81°36'29"E	69°32'20"
C7	935.00'	121.87'	61.02'	121.79'	N50°34'22"E	07°28'06"
C8	75.00'	154.37'	124.65'	128.53'	S04°39'28"E	117°55'46"
C9	128.00'	65.61'	33.54'	64.90'	S41°03'45"W	29°22'12"
C10	75.00'	79.00'	43.61'	75.40'	S33°26'41"E	60°21'18"
C11	75.00'	75.36'	41.21'	72.23'	S25°31'12"W	57°34'28"
C12	935.00'	71.34'	35.69'	71.33'	S52°07'16"W	04°22'19"
C13	935.00'	50.53'	25.27'	50.52'	N48°23'13"E	03°05'47"
C14	75.00'	44.78'	23.08'	44.12'	N63°56'35"E	34°12'31"
C15	75.00'	46.25'	23.89'	45.52'	S81°17'15"E	35°19'48"
C16	800.00'	121.40'	60.82'	121.29'	S41°01'37"W	08°41'41"
C17	30.00'	44.74'	27.70'	40.70'	S02°39'17"W	85°26'21"
C18	25.00'	37.98'	23.74'	34.43'	S83°35'14"E	87°02'41"
C19	100.00'	5.44'	2.72'	5.44'	N54°26'55"E	03°07'02"
C20	25.00'	10.50'	5.33'	10.42'	N43°58'47"E	24°03'20"
C21	45.00'	77.12'	51.94'	68.02'	N81°02'51"E	98°11'28"
C22	25.00'	10.50'	5.33'	10.42'	S61°53'05"E	24°03'20"
C23	100.00'	17.96'	9.00'	17.94'	S68°46'03"E	10°17'25"
C24	25.00'	39.27'	25.00'	35.36'	N71°22'39"E	90°00'00"
C25	50.00'	60.68'	34.71'	57.03'	S81°36'29"W	69°32'20"
C26	960.00'	125.13'	62.66'	125.04'	S50°34'22"W	07°28'06"
C27	50.00'	102.91'	83.10'	85.69'	S04°39'28"E	117°55'46"
C28	25.00'	39.27'	25.00'	35.36'	S71°22'39"W	90°00'00"
C29	45.00'	196.31'		73.75'	N28°38'53"W	249°56'56"
C30	25.00'	30.52'	17.49'	28.66'	N61°21'08"E	69°56'56"
C31	25.00'	39.27'	25.00'	35.36'	N18°37'21"W	90°00'00"
C32	25.00'	39.27'	25.00'	35.36'	S71°22'39"W	90°00'00"
C33	150.00'	76.89'	39.31'	76.05'	S41°03'45"W	29°22'12"
C34	45.00'	193.81'		75.15'	N00°52'08"W	246°46'01"
C35	25.00'	36.63'	22.49'	33.44'	N80°32'32"E	83°56'41"
C36	106.00'	22.56'	11.32'	22.51'	N32°28'25"E	12°11'32"
C37	25.00'	39.27'	25.00'	35.36'	N18°37'21"W	90°00'00"
C38	100.00'	46.14'	23.49'	45.74'	N50°24'11"W	26°26'20"
C39	25.00'	22.35'	11.98'	21.61'	N62°47'29"W	51°12'56"
C40	45.00'	133.72'	528.34'	89.68'	N03°16'02"W	170°15'48"
C41	25.00'	22.35'	11.98'	21.61'	N56°15'24"E	51°12'56"
C42	100.00'	41.29'	20.94'	41.00'	N42°28'41"E	23°39'29"
C43	910.00'	6.66'	3.33'	6.66'	N54°05'50"E	00°25'11"
C44	25.00'	40.99'	26.79'	36.55'	N06°54'41"E	93°57'08"
C45	30.00'	44.74'	27.70'	40.70'	N82°47'04"W	85°26'21"
C46	800.00'	234.57'	118.13'	233.73'	S62°53'46"W	16°48'00"
C47	45.00'	44.12'	24.01'	42.37'	N70°05'04"E	56°10'27"
C48	NOT USED					
C49	NOT USED					
C50	NOT USED					
C51	800.00'	88.85'	44.47'	88.81'	N39°51'41"E	06°21'49"
C52	800.00'	32.55'	16.28'	32.55'	N44°12'31"E	02°19'52"
C53	45.00'	20.76'	10.57'	20.57'	N45°10'00"E	26°25'46"
C54	45.00'	41.80'	22.55'	40.32'	S84°59'37"W	53°13'29"
C55	45.00'	14.56'	7.34'	14.50'	N59°07'32"W	18°32'13"
C56	960.00'	84.18'	42.12'	84.15'	N49°21'03"E	05°01'27"
C57	960.00'	40.95'	20.48'	40.95'	N53°05'06"E	02°26'39"
C58	800.00'	36.15'	18.08'	36.15'	N55°47'26"E	02°35'21"
C59	25.00'	4.75'	2.38'	4.75'	S36°05'47"W	10°53'41"
C60	25.00'	17.59'	9.18'	17.23'	S61°42'15"W	40°19'15"
C61	45.00'	32.78'	17.15'	32.06'	S60°59'52"W	41°43'59"
C62	800.00'	86.54'	43.31'	86.50'	N60°11'03"E	06°11'53"
C63	800.00'	111.88'	56.03'	111.79'	N67°17'23"E	08°00'47"
C64	45.00'	39.32'	21.01'	38.08'	S15°06'08"W	50°03'29"
C65	45.00'	61.63'	36.75'	56.93'	S49°09'47"E	78°28'20"
C66	100.00'	37.38'	18.91'	37.17'	S47°53'36"E	21°25'11"
C67	100.00'	8.76'	4.38'	8.76'	S61°06'46"E	05°01'09"
C68	45.00'	10.16'	5.10'	10.14'	N63°57'08"W	12°56'00"
C69	45.00'	112.97'	137.81'	85.55'	S37°39'52"W	143°50'01"
C70	45.00'	70.69'	45.00'	63.64'	S79°15'08"E	90°00'00"
C71	150.00'	14.62'	7.32'	14.62'	N52°57'18"E	05°35'07"
C72	150.00'	40.72'	20.49'	40.60'	N42°23'08"E	15°33'14"
C73	150.00'	21.55'	10.79'	21.53'	N30°29'35"E	08°13'51"
C74	25.00'	3.75'	1.88'	3.75'	S30°40'30"W	08°35'40"
C75	25.00'	26.77'	14.83'	25.51'	S65°38'57"W	61°21'16"
C76	45.00'	47.89'	26.49'	45.66'	S65°50'25"W	60°58'22"
C77	45.00'	92.03'	73.70'	76.81'	S23°14'14"E	117°10'56"
C78	45.00'	12.27'	6.17'	12.23'	N34°11'15"E	15°37'12"
C79	75.00'	125.13'	82.70'	111.11'	S15°49'37"E	95°35'28"
C80	75.00'	110.49'	68.02'	100.77'	S74°10'23"W	84°24'32"

TANGENT DATA		
TANGENT	BEARING	DISTANCE
T1	S26°22'39"W	51.68'
T2	N63°37'21"W	44.36'
T3	S63°37'21"E	32.62'
T4	S08°57'09"E	7.58'
T5	S86°43'58"W	22.79'
T6	S55°44'52"W	40.40'
T7	N34°15'08"W	23.00'
T8	N63°37'21"W	23.00'
T9	S55°44'52"W	10.00'

LOT ACREAGE	
LOT NO.	ACREAGE
LOT 1	0.14585 AC.
LOT 2	0.26704 AC.
LOT 3	0.21649 AC.
LOT 4	0.12626 AC.
LOT 5	0.12626 AC.
LOT 6	0.12626 AC.
LOT 7	0.12626 AC.
LOT 8	0.12626 AC.
LOT 9	0.12626 AC.
LOT 10	0.12626 AC.
LOT 11	0.12626 AC.
LOT 12	0.13581 AC.
LOT 13	0.19990 AC.
LOT 14	0.14330 AC.
LOT 15	0.13068 AC.
LOT 16	0.13068 AC.
LOT 17	0.13068 AC.
LOT 18	0.13068 AC.
LOT 19	0.13068 AC.
LOT 20	0.13068 AC.
LOT 21	0.13068 AC.
LOT 22	0.13068 AC.
LOT 23	0.13068 AC.
LOT 24	0.13068 AC.
LOT 25	0.13068 AC.
LOT 26	0.13068 AC.
LOT 27	0.13068 AC.
LOT 28	0.13068 AC.
LOT 29	0.13068 AC.
LOT 30	0.13068 AC.
LOT 31	0.13068 AC.
LOT 32	0.13312 AC.
LOT 33	0.17897 AC.
LOT 34	0.17499 AC.
LOT 35	0.18461 AC.
LOT 36	0.38488 AC.
LOT 37	0.21344 AC.
LOT 38	0.17801 AC.
LOT 39	0.20684 AC.
LOT 40	0.18857 AC.
LOT 41	0.21738 AC.
LOT 42	0.22019 AC.
LOT 43	0.15467 AC.
LOT 44	0.13858 AC.
LOT 45	0.18610 AC.
LOT 46	0.13914 AC.
LOT 47	0.16106 AC.
LOT 48	0.16106 AC.
LOT 49	0.13889 AC.
LOT 50	0.13889 AC.
LOT 51	0.16124 AC.
LOT 52	0.17412 AC.
LOT 53	0.21687 AC.
LOT 54	0.16106 AC.
LOT 55	0.13889 AC.
LOT 56	0.13889 AC.
LOT 57	0.13889 AC.
LOT 58	0.15268 AC.

PUBLIC UTILITY EASEMENTS

PUBLIC UTILITY EASEMENTS shown on this plat are ten (10) feet wide and are for the common joint use of:

A. PNM Electric Services for the installation, maintenance, and service of overhead and underground electrical lines, transformers, and other equipment, fixtures, structures and related facilities reasonably necessary to provide electrical service.

B. PNM Gas Services for installation, maintenance, and service of natural gas lines, valves and other equipment and facilities reasonably necessary to provide natural gas. natural gas.

C. U.S. West for the installation, maintenance and service of all buried and aerial communication lines and other related equipment and facilities reasonably necessary to provide communication services, including but not limited to above ground pedestals and closures.

D. Jones Intercable for the installation, maintenance, and service of such lines, cable, and other related equipment and facilities reasonably necessary to provide Cable TV service.

E. New Mexico Utilities, Inc. for installation, maintenance and service of underground water and sanitary sewer lines across the easement (but not parallel within).

Included is the right to build, rebuild, construct, reconstruct, locate, relocate, change, remove, modify, renew, operate, and maintain facilities for the purposes described above, together with free access to, from, and over said easements, including sufficient working area space for electric transformers, with the right and privilege to trim and remove trees, shrubs or bushes which interfere with the purposes set forth herein. No building, sign, pool (above ground or subsurface), hot tub, concrete or wood pool decking, or other structure shall be erected or constructed on said easements, nor shall any well be drilled or operated thereon. Property owners shall be solely responsible for correcting any violations of National Electric Safety Code caused by construction of pools, decking, or any structures adjacent to or near easements shown on this plat.

JOB NO. 95228-A-3212

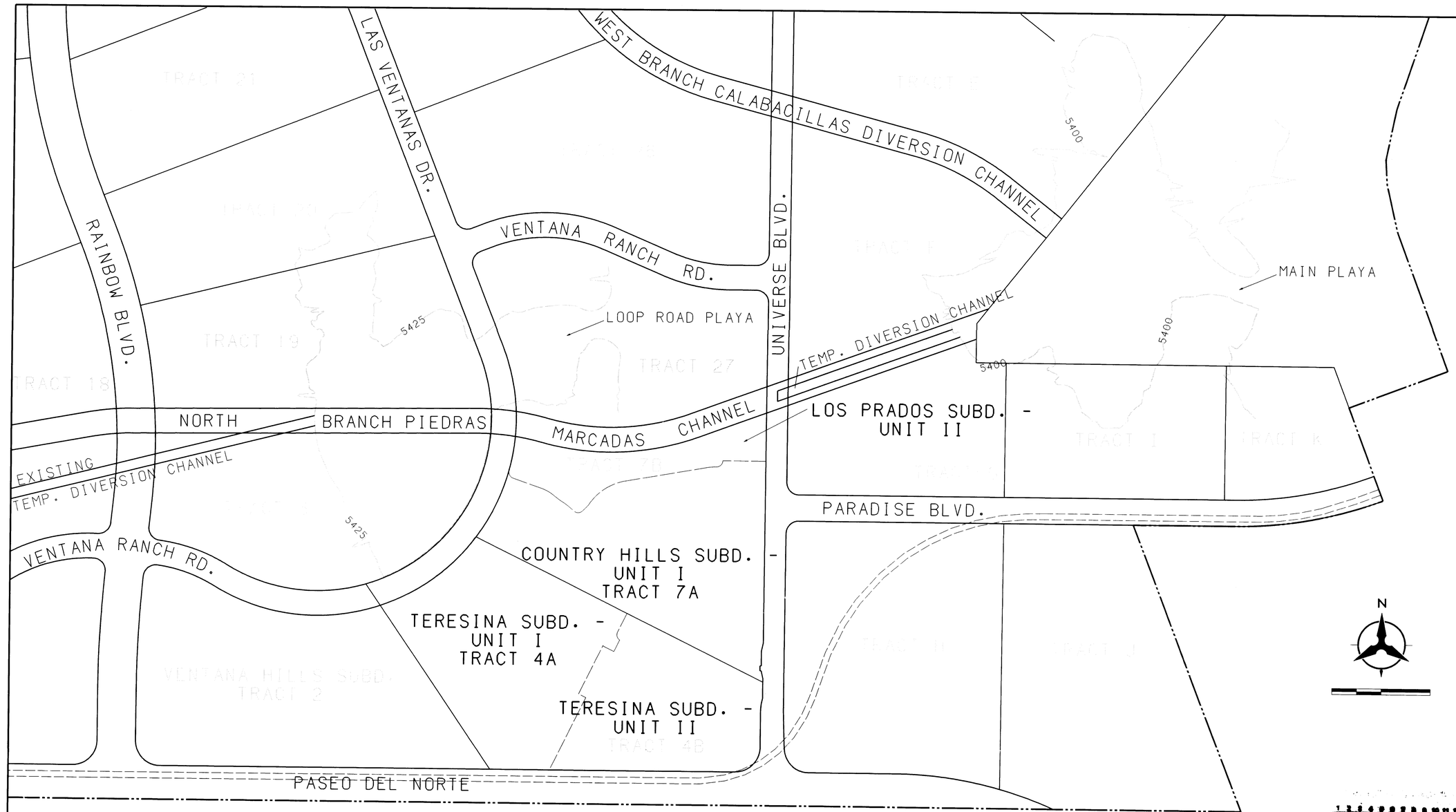
SCANNED BY LASON

SHEET 2C OF 33

SHEET 3 OF 3

BOHANNAN-HUSTON INC.
ENGINEERS • PLANNERS • PHOTOGRAMMETRISTS • SURVEYORS • LANDSCAPE ARCHITECTS
ALBUQUERQUE LAS CRUCES SANTA FE

C:\ADCADD\CIVIL\P\S95228\SHEET3.DWG 3/4/1996



LEGEND

SUBDIVISION TO BE DEVELOPED

OFFSITE ROADWAY OR TEMPORARY CHANNEL TO BE CONSTRUCTED WITH THIS PLAN SET

AS-BUILT INFORMATION

CONTRACTOR Sparling Const.

STAKED BY Sparling Const. DATE 12/96

INSPECTOR'S ACCEPTANCE BY C.O.A. DATE 1/96

FIELD VERIFICATION BY Sparling DATE 1/96

DRAWING CORRECTED BY Sparling Const DATE 1/96

MICRO-FILM INFORMATION

RECORDED BY DATE

NO.

BENCH MARKS

ACS BRASS TABLET STAMPED "1-B10"
GEOGRAPHIC POSITION (NAD 1927)
N.M.STATE PLANE COORDINATES (CENTRAL ZONE) X=357,526.69, Y=1,525,168.35
GROUND-TO-GRID FACTOR = .9996640
ΔAc = -00°16'30"
NGVD 1929 ELEVATION = 5419.522

SURVEY INFORMATION

FIELD NOTES

NO.	BY	DATE

ENGINEER'S SEAL

TAMARA K. MORGAN — NEW MEXICO — 11986 — REGISTERED PROFESSIONAL ENGINEER

NO.	DATE	REMARKS	BY
		REVISIONS	
		DESIGN	

DESIGNED BY PLL/TKM DATE 2/96
DRAWN BY PLL DATE 2/96
CHECKED BY TKM DATE 2/96

1 2 3 4 5 6 7 8 9 10 11 12 13 14 15
26-531691-1039-7

BOHANNAN-HUSTON INC.
ENGINEERS • PLANNERS • PHOTOGRAMMETRISTS • SURVEYORS • LANDSCAPE ARCHITECTS
ALBUQUERQUE LAS CRUCES SANTA FE

CITY OF ALBUQUERQUE
PUBLIC WORKS DEPARTMENT
ENGINEERING DEVELOPMENT GROUP

VENTANA RANCH
SITE DESCRIPTION PLAN
TRACT 4A & TRACT 7A

CITY ENGINEER APPROVAL — 5/29/96

LAST DESIGN UPDATE — MO./DAY/YR. — MO./DAY/YR.

CITY PROJECT NO. 5316.91

ZONE MAP NO. B9.B10

SHEET 3 OF 33

BHI JOB NO. 95228A2440

COPYRIGHT BOHANNAN-HUSTON, INC. 1996

DATE: MARCH, 1996

USERNAME: CDPS- C9528201TRACT4-7\PAD SITE-DESC.GRF

SCANNED BY BY LASON

I, DAVID C. CLAUSEN, NEW MEXICO REGISTERED LAND SURVEYOR NO. 6547, DO HEREBY CERTIFY THAT THE ELEVATIONS SHOWN HEREON ACCURATELY REPRESENT THE AS-BUILT CONDITIONS OF THIS PROJECT AS OBTAINED BY A FIELD SURVEY PERFORMED ON 3-10-96.

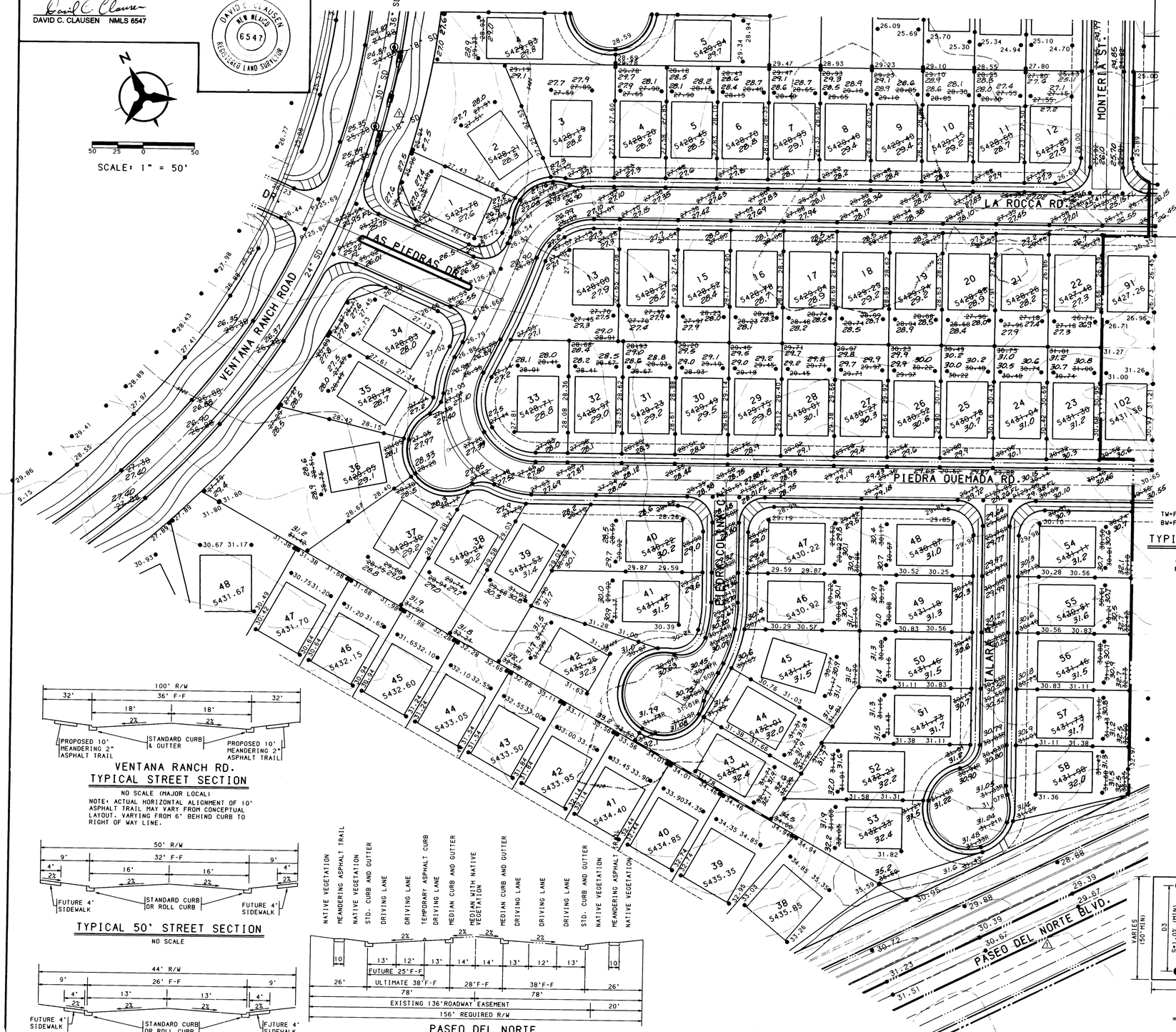
David C. Clausen
DAVID C. CLAUSEN NMLS 6547

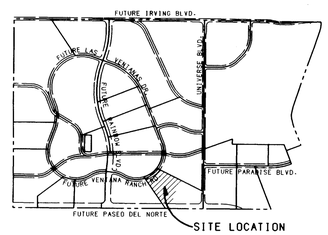
DAVID C. CLAUSEN NEW MEXICO 6547 REGISTERED LAND SURVEYOR

N

50 25 0 50

SCALE: 1" = 50'





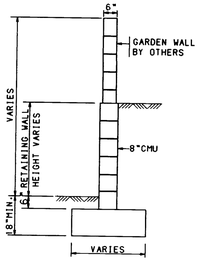
NORTH

LOCATION MAP

ZONE ATLAS MAP NO. B-9, B-10
NO SCALE

GENERAL NOTES

1. CONTRACTOR MUST OBTAIN A TOPSOIL DISTURBANCE PERMIT FROM THE ENVIRONMENTAL HEALTH DIVISION PRIOR TO CONSTRUCTION.
2. THE CONTRACTOR IS TO REFER TO EARTHWORK SPECIFICATION AS NOTED IN THE SOILS REPORT PREPARED BY GEO-TEST, INC. DATED OCT. 13, 1994 AND APRIL 13, 1994.
3. THE CONTRACTOR SHALL CONFORM TO ALL CITY, COUNTY, STATE, AND FEDERAL DUST CONTROL MEASURES AND REQUIREMENTS AND WILL BE RESPONSIBLE FOR PREPARING AND OBTAINING ALL NECESSARY APPLICATIONS AND APPROVALS.
4. THE CONTRACTOR SHALL ENSURE THAT NO SOIL ERODES FROM THE LOTS INTO PUBLIC RIGHT-OF-WAY. THIS CAN BE ACHIEVED BY CONSTRUCTING TEMPORARY BERMS AS PER DETAIL THIS SHEET AND WETTING THE SOIL TO KEEP IT FROM BLOWING.
5. ALL SPOT ELEVATIONS ARE TO TOP OF CURB UNLESS OTHERWISE NOTED. VALLEY GUTTER ELEVATIONS ARE SHOWN AT PROJECTED TOP OF CURB ELEVATION.
6. BOULDERS, GREATER THAN 3 FEET IN DIAMETER, EXCAVATED DURING GRADING ACTIVITIES SHALL BE STOCKPILED AND DISPOSED OF AT THE DISCRETION OF THE OWNER.



TW=FINISHED GRADE ELEVATION AT TOP OF RETAINING WALL
BW=FINISHED GRADE ELEVATION AT BOTTOM OF RETAINING WALL

TYPICAL RETAINING WALL NOMENCLATURE

NO SCALE
(RETAINAGE HEIGHT IS TAKEN TO BE DIFFERENCE IN FINISHED GRADES ON LEFT AND RIGHT SIDE OF WALL)

GRADING CERTIFICATION

I, Tamara K. Morgan, P.E. #10995, hereby certify that grading at this site is constructed in substantial compliance with this plan, to allow the implementation of the drainage patterns and requirements identified herein, side yard drainage swales were noted during field visit prior to home construction, swales will need to be reconstructed by the builder upon completion of the home construction. As-built pad and grade elevations were verified by field survey performed under direction of David C. Clausen, P.L.S. # 6547 on 3-10-96 after completion of infrastructure construction. This statement does not represent certification of contractor's construction methods or materials.

TAMARA K. MORGAN NEW MEXICO 10995 REGISTERED PROFESSIONAL ENGINEER

LEGEND

PROJECT BOUNDARY	
EXISTING CONTOUR	
EXISTING SPOT ELEVATION	025.5
PROPOSED SPOT ELEVATION	●36.6
DIRECTION OF FLOW	S=2.564%
BASIN BOUNDARY	
SUB-BASIN BOUNDARY	
PROPOSED RETAINING WALL	
EXISTING STORM DRAIN LINE	SD
EXISTING STORM DRAIN MANHOLE	
EXISTING STORM DRAIN INLET	
PROPOSED STORM DRAIN LINE	SD
PROPOSED STORM DRAIN MANHOLE	
PROPOSED STORM DRAIN INLET	

VENTANA RANCH RD. TYPICAL STREET SECTION

NO SCALE (MAJOR LOCAL)
NOTE: ACTUAL HORIZONTAL ALIGNMENT OF 10' ASPHALT TRAIL MAY VARY FROM CONCEPTUAL LAYOUT, VARYING FROM 6' BEHIND CURB TO RIGHT OF WAY LINE.

TYPICAL 50' STREET SECTION

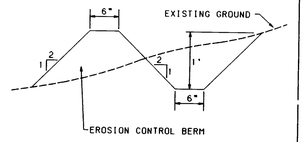
NO SCALE

TYPICAL 44' STREET SECTION

NO SCALE
VARIANCE REQUESTED FOR 4'SIDEWALK NEXT TO CURB

PASEO DEL NORTE FUTURE & ULTIMATE STREET SECTION

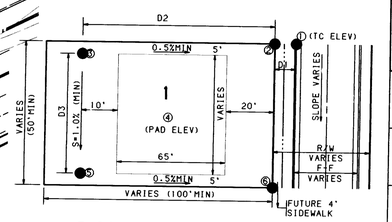
NO SCALE (PRINCIPAL ARTERIAL)
NOTE: ACTUAL HORIZONTAL ALIGNMENT OF 10' ASPHALT TRAIL MAY VARY FROM CONCEPTUAL LAYOUT, VARYING FROM 6' BEHIND CURB TO RIGHT OF WAY LINE.



EROSION CONTROL PLAN

NO SCALE

A BERM WITH THE DIMENSIONS SHOWN SHALL BE MAINTAINED DURING CONSTRUCTION UNTIL COMPLETION OF INDIVIDUAL HOMES WITHIN THE PROJECT.



TYPICAL LOT GRADING PLAN

NO SCALE
TO SET SPOT ② - MULTIPLY D1 BY 2% AND ADD TO SPOT ① ON HIGH SIDE OF STREET
TO SET SPOT ④ - MULTIPLY D2 BY 0.5% AND ADD TO SPOT ②
TO SET SPOT ⑤ - ADD 0.3' TO SPOT ③
TO SET SPOT ⑥ - MULTIPLY D3 BY 1% AND SUBTRACT FROM SPOT ③
(CHECK SLOPE FROM SPOT ⑤ TO SPOT ⑥ TO BE MIN 0.5%)
(NOTE: IF STREET SLOPE IS LESS THAN 1% THEN START FROM LOW SIDE OF STREET)

APPROVED FOR ROUGH GRADING (± 1')

HYDROLOGY ENGINEER — DATE 4-19-96

BHI JOB NO. 95228A2440

USERNAME: CDP5:LC9526201.TRACT4-7.PADJGRADE-T4A.GRF

SCANNED BY BY LASON

NO.	DATE	BY	REMARKS
		PLL	ADD SD SIZES, CORRECTED STREET NAMES
1	1/16/96		REVISIONS
			DESIGN

DESIGNED BY PLL/TKM DATE 9/95
DRAWN BY PLL/TSG DATE 9/95
CHECKED BY TKM DATE 9/95

AS-BUILT INFORMATION
BENCH MARKS
ACS BRASS TABLET STAMPED "1-B10"
GEOGRAPHIC POSITION (NAD 1927)
N.M. STATE PLANE COORDINATES
(CENTRAL ZONE) X =357,526.69
Y = 1,525,168.35
GROUND-TO-GRID FACTOR = 0.99966640
ΔCx = -00°16'30"
NGVD 1929 ELEVATION = 5419.522

CONTRACTOR Sparling Const. DATE 1/96
SURVEYED BY Sparling C.O.A. DATE 1/96
INSPECTOR'S ACCEPTANCE BY
VERIFICATION BY Sparling DATE 1/96
DRAWINGS CHECKED BY
RECORDED BY DATE
NO.
MICRO-FILM INFORMATION

ENGINEER'S SEAL
SURVEY INFORMATION
FIELD NOTES

BOHANNAN-HUSTON INC.
ENGINEERS • PLANNERS • PHOTOGRAMMETRISTS • SURVEYORS • LANDSCAPE ARCHITECTS
ALBUQUERQUE LAS CRUCES SANTA FE

CITY OF ALBUQUERQUE
PUBLIC WORKS DEPARTMENT
ENGINEERING DEVELOPMENT GROUP

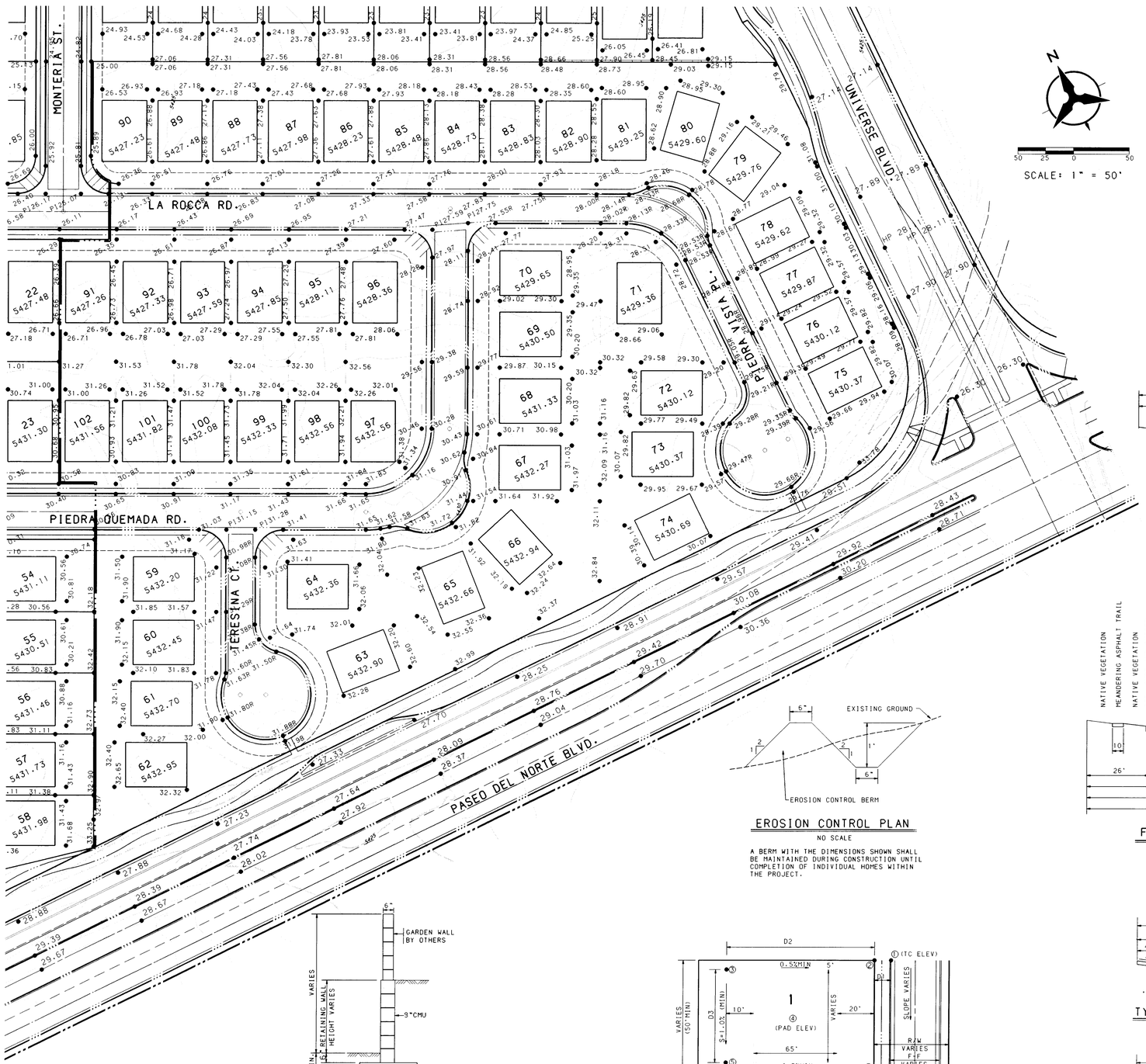
VENTANA RANCH - TRACT 4A
PRELIMINARY GRADING PLAN

DESIGN REVIEW COMMITTEE	CITY ENGINEER APPROVAL	LAST DESIGN UPDATE	MO./DAY/YR.	MO./DAY/YR.

CITY PROJECT NO. 5316.91 # XXXX.XX
ZONE MAP NO. B9.B10
SHEET 4A OF 33

26-5316.91 4A97

COPYRIGHT BOHANNAN-HUSTON, INC.
DATE: NOVEMBER 1995



SCALE: 1" = 50'

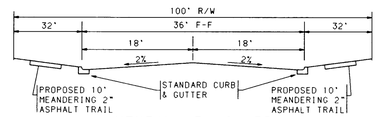
LOCATION MAP

ZONE ATLAS MAP NO. B-9, B-10
NO SCALE

VENTANA RANCH RD.
TYPICAL STREET SECTION

NO SCALE (MAJOR LOCAL)

NOTE: ACTUAL HORIZONTAL ALIGNMENT OF 10' ASPHALT TRAIL MAY VARY FROM CONCEPTUAL LAYOUT. VARYING FROM 6' BEHIND CURB TO RIGHT OF WAY LINE.



GENERAL NOTES

1. CONTRACTOR MUST OBTAIN A TOPSOIL DISTURBANCE PERMIT FROM THE ENVIRONMENTAL HEALTH DIVISION PRIOR TO CONSTRUCTION.
2. THE CONTRACTOR IS TO REFER TO EARTHWORK SPECIFICATION AS NOTED IN THE SOILS REPORT PREPARED BY GEO-TEST, INC. DATED OCT. 13, 1994 AND APRIL 13, 1994.
3. THE CONTRACTOR SHALL CONFORM TO ALL CITY, COUNTY, STATE, AND FEDERAL DUST CONTROL MEASURES AND REQUIREMENTS AND WILL BE RESPONSIBLE FOR PREPARING AND OBTAINING ALL NECESSARY APPLICATIONS AND APPROVALS.
4. THE CONTRACTOR SHALL ENSURE THAT NO SOIL ERODES FROM THE LOTS INTO PUBLIC RIGHT-OF-WAY. THIS CAN BE ACHIEVED BY CONSTRUCTING TEMPORARY BERMS AS PER DETAIL THIS SHEET AND WETTING THE SOIL TO KEEP IT FROM BLOWING.
5. ALL SPOT ELEVATIONS ARE TO TOP OF CURB UNLESS OTHERWISE NOTED. VALLEY GUTTER ELEVATIONS ARE SHOWN AT PROJECTED TOP OF CURB ELEVATION.
6. BOULDERS, GREATER THAN 3 FEET IN DIAMETER, EXCAVATED DURING GRADING ACTIVITIES SHALL BE STOCKPILED AND DISPOSED OF AT THE DISCRETION OF THE OWNER.

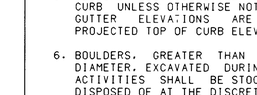
LEGEND

PROJECT BOUNDARY	
EXISTING CONTOUR	
EXISTING SPOT ELEVATION	25.5
PROPOSED SPOT ELEVATION	36.6
DIRECTION OF FLOW	S=2.564%
BASIN BOUNDARY	
SUB-BASIN BOUNDARY	
PROPOSED RETAINING WALL	
PROPOSED GARDEN WALL	
EXISTING STORM DRAIN LINE	SD
EXISTING STORM DRAIN MANHOLE	
EXISTING STORM DRAIN INLET	
PROPOSED STORM DRAIN LINE	SD
PROPOSED STORM DRAIN MANHOLE	
PROPOSED STORM DRAIN INLET	

EROSION CONTROL PLAN

NO SCALE

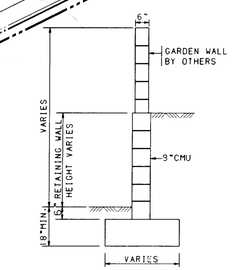
A BERM WITH THE DIMENSIONS SHOWN SHALL BE MAINTAINED DURING CONSTRUCTION UNTIL COMPLETION OF INDIVIDUAL HOMES WITHIN THE PROJECT.



PASEO DEL NORTE
FUTURE & ULTIMATE STREET SECTION

NO SCALE (PRINCIPAL ARTERIAL)

NOTE: ACTUAL HORIZONTAL ALIGNMENT OF 10' ASPHALT TRAIL MAY VARY FROM CONCEPTUAL LAYOUT. VARYING FROM 6' BEHIND CURB TO RIGHT OF WAY LINE.

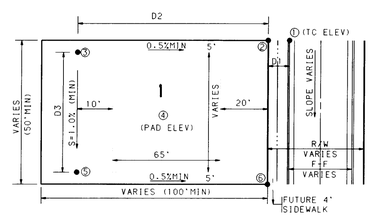


TW=FINISHED GRADE ELEVATION AT TOP OF RETAINING WALL
BW=FINISHED GRADE ELEVATION AT BOTTOM OF RETAINING WALL

TYPICAL RETAINING WALL NOMENCLATURE

NO SCALE

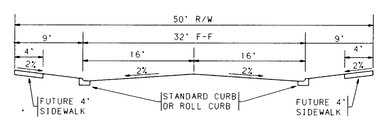
(RETAINAGE HEIGHT IS TAKEN TO BE DIFFERENCE IN FINISHED GRADES ON LEFT AND RIGHT SIDE OF WALL)



TYPICAL LOT GRADING PLAN

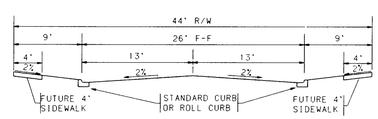
NO SCALE

TO SET SPOT ② - MULTIPLY D1 BY 2% AND ADD TO SPOT ① ON HIGH SIDE OF STREET
TO SET SPOT ③ - MULTIPLY D2 BY 0.5% AND ADD TO SPOT ②
TO SET SPOT ④ - ADD 0.3' TO SPOT ⑤
TO SET SPOT ⑤ - MULTIPLY D3 BY 1% AND SUBTRACT FROM SPOT ③
(CHECK SLOPE FROM SPOT ⑤ TO SPOT ⑥ TO BE MIN 0.5%)
(NOTE: IF STREET SLOPE IS LESS THAN 1% THEN START FROM LOW SIDE OF STREET)



TYPICAL 50' RESIDENTIAL STREET SECTION

NO SCALE



TYPICAL 44' OR 46' RESIDENTIAL STREET SECTION

NO SCALE

SCANNED BY
BY LASON

APPROVED FOR ROUGH GRADING (± 1')

HYDROLOGY ENGINEER _____ DATE

AS-BUILT INFORMATIO
CONTRACTOR For Ref. Only
STAKED BY
INSPECTED BY
FIELD VERIFICATION BY
DRAWINGS CORRECTED BY

BENCH MARKS
ACS BRASS TABLET STAMPED "1-B10"
GEOGRAPHIC POSITION (NAD 1927)
N.M. STATE PLANE COORDINATES
(CENTRAL ZONE) X =357,526.69
Y = 1,525,168.35
GROUND-TO-GRID FACTOR = 0.9996640
ΔX= -00°16'30"
NGVD 1929 ELEVATION = 5419.522

MICRO-FILM INFORMATION
RECORDED BY
NO.

SURVEY INFORMATION
FIELD NOTES
NO. BY DATE

ENGINEER'S SEAL
TANYA K. MORGAN NEW MEXICO 10000 REGISTERED PROFESSIONAL ENGINEER

REMARKS
REVISIONS
DESIGN
NO. DATE BY

DESIGNED BY PLL/TKM DATE 9/95
DRAWN BY PLL/TSG DATE 9/95
CHECKED BY TKM DATE 9/95

BOHANNAN-HUSTON INC.
ENGINEERS • PLANNERS • PHOTOGRAMMETRISTS • SURVEYORS • LANDSCAPE ARCHITECTS
ALBUQUERQUE LAS CRUCES SANTA FE

CITY OF ALBUQUERQUE
PUBLIC WORKS DEPARTMENT
ENGINEERING DEVELOPMENT GROUP

VENTANA RANCH - TRACT 4B
GRADING PLAN

DESIGN REVIEW COMMITTEE	CITY ENGINEER APPROVAL	LAST DESIGN UPDATE	MO./DAY/YR.	MO./DAY/YR.
B.J.B. 5/29/96				

CITY PROJECT NO.	ZONE MAP NO.	SHEET	OF
5316.91	B9.B10	4B	33

BHI JOB NO. 952282441

COPYRIGHT BOHANNAN-HUSTON, INC.
DATE: MARCH, 1996

USERNAME: CDPS1(C9526201.TRACT4-7.PADJGRADE-T4B.GRF

I, DAVID C. CLAUSEN, NEW MEXICO REGISTERED LAND SURVEYOR NO. 6547, DO HEREBY CERTIFY THAT THE ELEVATIONS SHOWN HEREON ACCURATELY REPRESENT THE AS-BUILT CONDITIONS OF THIS PROJECT AS OBTAINED BY A FIELD SURVEY PERFORMED ON 3-11-96.

DAVID C. CLAUSEN NMLS 6547

DAVID C. CLAUSEN NEW MEXICO 6547 REGISTERED LAND SURVEYOR

N

50 25 0 50

SCALE: 1" = 50'

GENERAL NOTES

1. CONTRACTOR MUST OBTAIN A TOPSOIL DISTURBANCE PERMIT FROM THE ENVIRONMENTAL HEALTH DIVISION PRIOR TO CONSTRUCTION.
2. THE CONTRACTOR IS TO REFER TO EARTHWORK SPECIFICATION AS NOTED IN THE SOILS REPORT PREPARED BY GEO-TEST, INC. DATED OCT. 13, 1994 AND APRIL 13, 1994.
3. THE CONTRACTOR SHALL CONFORM TO ALL CITY, COUNTY, STATE, AND FEDERAL DUST CONTROL MEASURES AND REQUIREMENTS AND WILL BE RESPONSIBLE FOR PREPARING AND OBTAINING ALL NECESSARY APPLICATIONS AND APPROVALS.
4. THE CONTRACTOR SHALL ENSURE THAT NO SOIL ERODES FROM THE LOTS INTO PUBLIC RIGHT-OF-WAY. THIS CAN BE ACHIEVED BY CONSTRUCTING TEMPORARY BERMS AS PER DETAIL THIS SHEET AND WETTING THE SOIL TO KEEP IT FROM BLOWING.
5. ALL SPOT ELEVATIONS ARE TO TOP OF CURB UNLESS OTHERWISE NOTED. VALLEY GUTTER ELEVATIONS ARE SHOWN AT PROJECTED TOP OF CURB ELEVATION.
6. BOULDERS, GREATER THAN 3 FEET IN DIAMETER, EXCAVATED DURING GRADING ACTIVITIES SHALL BE STOCKPILED AND DISPOSED OF AT THE DISCRETION OF THE OWNER.

GRADING CERTIFICATION

I, Tamara K. Morgan, P.E. #10995, hereby certify that grading at this site is constructed in substantial compliance with this plan, to allow the implementation of the drainage patterns and requirements identified herein, side yard drainage swales were noted during field visit prior to home construction, swales will need to be reconstructed by the builder upon completion of the home construction. As-built pad and grade elevations were verified by field survey performed under direction of David C. Clausen, P.L.S. # 6547 on 3-11-96 after completion of infrastructure construction. This statement does not represent certification of contractor's construction methods or materials.

TAMARA K. MORGAN 10995 REGISTERED PROFESSIONAL ENGINEER

LEGEND

PROJECT BOUNDARY	
EXISTING CONTOUR	
EXISTING SPOT ELEVATION	25.5
PROPOSED SPOT ELEVATION	36.6
DIRECTION OF FLOW	S=2.564%
BASIN BOUNDARY	
SUB-BASIN BOUNDARY	
PROPOSED RETAINING WALL	
PROPOSED GARDEN WALL	
EXISTING STORM DRAIN LINE	SD
EXISTING STORM DRAIN MANHOLE	
EXISTING STORM DRAIN INLET	
PROPOSED STORM DRAIN LINE	SD
PROPOSED STORM DRAIN MANHOLE	
PROPOSED STORM DRAIN INLET	

1 2 3 4 5 6 7 8 9 10 11 12 13 14 15/16

26-53168.71 4C917

APPROVED FOR ROUGH GRADING (± 1')

HYDROLOGY ENGINEER — DATE 1-19-96

BENCH MARKS
ACS BRASS TABLET STAMPED "1-B10"
GEOGRAPHIC POSITION (NAD 1927)
N.M. STATE PLANE COORDINATES
(CENTRAL ZONE) X = 357,526.69
Y = 1,525,168.35
GROUND-TO-GRID FACTOR = 0.9996640
Δα = -00°16'30"
NGVD 1929 ELEVATION = 5419.522

AS-BUILT INFORMATION
CONTRACTOR STAKED BY Sanders Const. DATE 12/96
INSPECTOR'S COMPLIANCE BY C.O.A. DATE 12/96
FIELD VERIFICATION BY Sanders DATE 1/96
AS-BUILTS CORRECTED BY Sanders DATE 1/96
MICRO-FILM INFORMATION
RECORDED BY DATE
NO.

SURVEY INFORMATION
FIELD NOTES

NO.	BY	DATE

ENGINEER'S SEAL

NO.	BY	DATE
1	V.B.	1/96

ADD SD SIZES, CORRECTED STREET NAMES

REMARKS
REVISIONS
DESIGN

DESIGNED BY PLL/TKM DATE 9/95
DRAWN BY PLL/TSG DATE 9/95
CHECKED BY TKM DATE 9/95

BOHANNAN-HUSTON INC.
ENGINEERS • PLANNERS • PHOTOGRAMMETRISTS • SURVEYORS • LANDSCAPE ARCHITECTS
ALBUQUERQUE LAS CRUCES SANTA FE

CITY OF ALBUQUERQUE
PUBLIC WORKS DEPARTMENT
ENGINEERING DEVELOPMENT GROUP

VENTANA RANCH - TRACT 7A
PRELIMINARY GRADING PLAN

DESIGN REVIEW COMMITTEE	CITY ENGINEER APPROVAL	LAST DESIGN UPDATE	MO./DAY/YR.	MO./DAY/YR.

CITY PROJECT NO. 5316.71 XXXX.XX

ZONE MAP NO. B9.B10

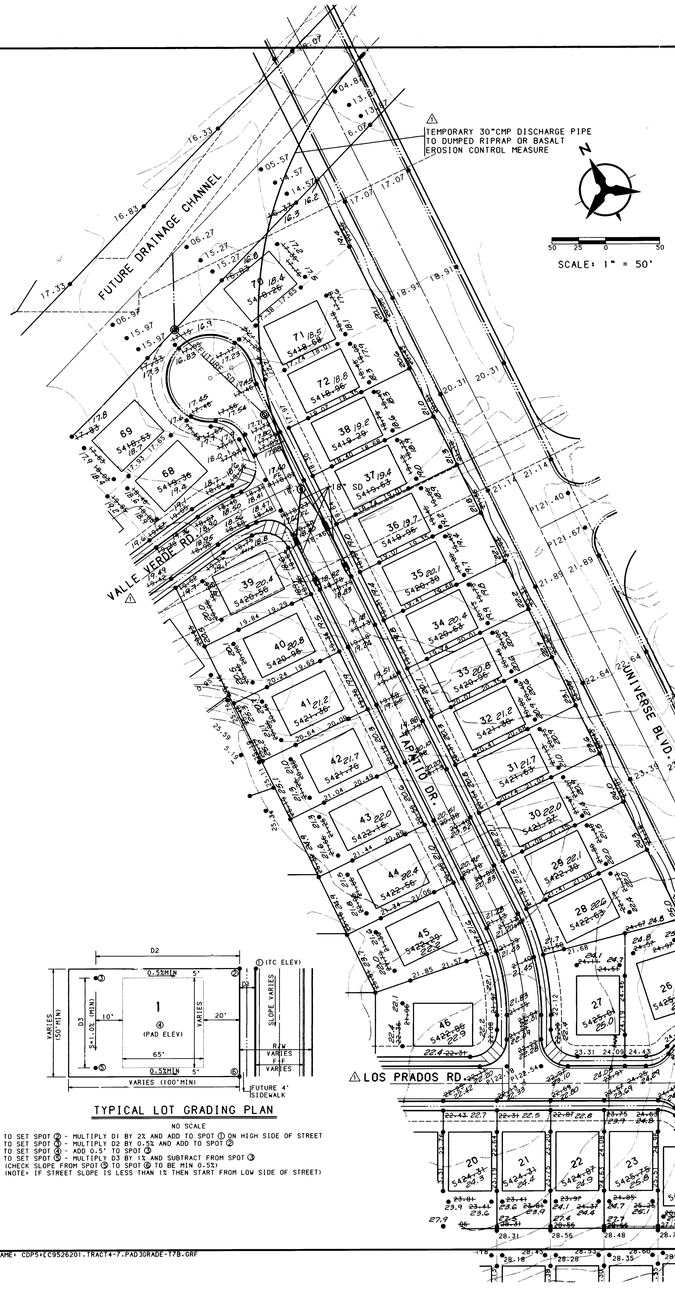
SHEET 46 OF 33 -3 -4

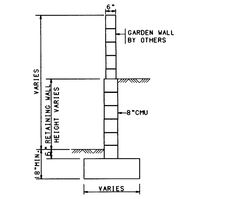
SCANNED BY BY LASON

BHI JOB NO. 95228A2440

USERNAME: CDP5:[C9526201.TRACT4-7.PADJGRADE-T7A.GRF

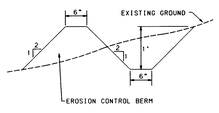
COPYRIGHT BOHANNAN-HUSTON, INC.
DATE: NOVEMBER 1995





TYPICAL RETAINING WALL NOMENCLATURE

NO SCALE
(RETAINAGE HEIGHT IS TAKEN TO BE DIFFERENCE IN FINISHED GRADES ON LEFT AND RIGHT SIDE OF WALL)



EROSION CONTROL PLAN

NO SCALE

A BERM WITH THE DIMENSIONS SHOWN SHALL BE MAINTAINED DURING CONSTRUCTION UNTIL COMPLETION OF INDIVIDUAL HOMES WITHIN THE PROJECT.

I, DAVID C. CLAUSEN, NEW MEXICO REGISTERED LAND SURVEYOR NO. 6547, DO HEREBY CERTIFY THAT THE ELEVATIONS SHOWN HEREON ACCURATELY REPRESENT THE AS-BUILT CONDITIONS OF THIS PROJECT AS OBTAINED BY A FIELD SURVEY PERFORMED ON 3-11-96.

David C. Clausen

DAVID C. CLAUSEN NMLS 6547

DAVID C. CLAUSEN NEW MEXICO 6547 REGISTERED LAND SURVEYOR

GRADING CERTIFICATION

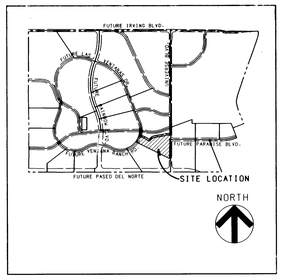
I, Tamara K. Morgan, P.E. #10995, hereby certify that grading at this site is constructed in substantial compliance with this plan, to allow the implementation of the drainage patterns and requirements identified herein, side yard drainage swales were noted during field visit prior to home construction, swales will need to be reconstructed by the builder upon completion of the home construction. As-built pad and grade elevations were verified by field survey performed under direction of David C. Clausen, P.L.S. # 6547 on 3-11-96 after completion of infrastructure construction. This statement does not represent certification of contractor's construction methods or materials.

TAMARA K. MORGAN 010995 REGISTERED PROFESSIONAL ENGINEER

TYPICAL LOT GRADING PLAN

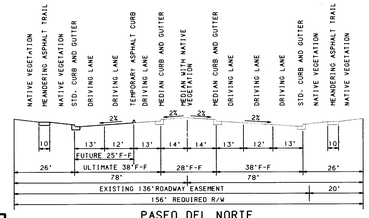
NO SCALE

TO SET SPOT ② - MULTIPLY D1 BY 2% AND ADD TO SPOT ① ON HIGH SIDE OF STREET
TO SET SPOT ③ - MULTIPLY D2 BY 0.5% AND ADD TO SPOT ②
TO SET SPOT ④ - ADD 0.5' TO SPOT ①
TO SET SPOT ⑤ - MULTIPLY D3 BY 1% AND SUBTRACT FROM SPOT ③
(CHECK SLOPE FROM SPOT ⑤ TO SPOT ④ TO BE MIN 0.5%)
(NOTE: IF STREET SLOPE IS LESS THAN 1% THEN START FROM LOW SIDE OF STREET)



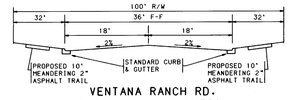
LOCATION MAP

ZONE ATLAS MAP NO. B-9, B-10
NO SCALE



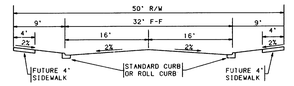
PASEO DEL NORTE
FUTURE & ULTIMATE STREET SECTION

NO SCALE (PRINCIPAL ARTERIAL)
NOTE: ACTUAL HORIZONTAL ALIGNMENT OF 10' ASPHALT TRAIL MAY VARY FROM CONCEPTUAL LAYOUT. VARYING FROM 6" BEHIND CURB TO RIGHT OF WAY LINE.



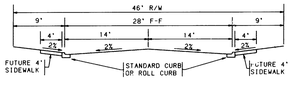
VENTANA RANCH RD.
TYPICAL STREET SECTION

NO SCALE (MAJOR LOCAL)
NOTE: ACTUAL HORIZONTAL ALIGNMENT OF 10' ASPHALT TRAIL MAY VARY FROM CONCEPTUAL LAYOUT. VARYING FROM 6" BEHIND CURB TO RIGHT OF WAY LINE.



TYPICAL 50' STREET SECTION

NO SCALE



TYPICAL 46' STREET SECTION

NO SCALE
VARIANCE REQUESTED FOR 4'SIDEWALK NEXT TO CURB

GENERAL NOTES

1. CONTRACTOR MUST OBTAIN A TOPSOIL DISTURBANCE PERMIT FROM THE ENVIRONMENTAL HEALTH DIVISION PRIOR TO CONSTRUCTION.
2. THE CONTRACTOR IS TO REFER TO EARTHWORK SPECIFICATION AS NOTED IN THE SOILS REPORT PREPARED BY GEO-TEST, INC. DATED OCT. 13, 1994 AND APRIL 13, 1994.
3. THE CONTRACTOR SHALL CONFORM TO ALL CITY, COUNTY, STATE, AND FEDERAL DUST CONTROL MEASURES AND REQUIREMENTS AND WILL BE RESPONSIBLE FOR PREPARING AND OBTAINING ALL NECESSARY APPLICATIONS AND APPROVALS.
4. THE CONTRACTOR SHALL ENSURE THAT NO SOIL ERODES FROM THE LOTS INTO PUBLIC RIGHT-OF-WAY. THIS CAN BE ACHIEVED BY CONSTRUCTING TEMPORARY BERMS AS PER DETAIL THIS SHEET AND WETTING THE SOIL TO KEEP IT FROM BLOWING.
5. ALL SPOT ELEVATIONS ARE TO TOP OF CURB UNLESS OTHERWISE NOTED. VALLEY GUTTER ELEVATIONS ARE SHOWN AT PROJECTED TOP OF CURB ELEVATION.
6. BOULDERS, GREATER THAN 3 FEET IN DIAMETER, EXCAVATED DURING GRADING ACTIVITIES SHALL BE STOCKPILED AND DISPOSED OF AT THE DISCRETION OF THE OWNER.

LEGEND

PROJECT BOUNDARY	
EXISTING CONTOUR	
EXISTING SPOT ELEVATION	025.5
PROPOSED SPOT ELEVATION	●36.6
DIRECTION OF FLOW	S=2.56%
BASIN BOUNDARY	
SUB-BASIN BOUNDARY	
PROPOSED RETAINING WALL	
PROPOSED GARDEN WALL	
EXISTING STORM DRAIN LINE	SD
EXISTING STORM DRAIN MANHOLE	
EXISTING STORM DRAIN INLET	
PROPOSED STORM DRAIN LINE	SD
PROPOSED STORM DRAIN MANHOLE	
PROPOSED STORM DRAIN INLET	

APPROVED FOR ROUGH GRADING (± 1')

HYDROLOGY ENGINEER — DATE 1-19-96

BOHANNAN-HUSTON INC.
ENGINEERS • PLANNERS • PHOTOGRAMMETRISTS • SURVEYORS • LANDSCAPE ARCHITECTS
ALBUQUERQUE LAS CRUCES SANTA FE

CITY OF ALBUQUERQUE
PUBLIC WORKS DEPARTMENT
ENGINEERING DEVELOPMENT GROUP

VENTANA RANCH - TRACT 7A & 7B
PRELIMINARY GRADING PLAN

DESIGN REVIEW COMMITTEE	CITY ENGINEER APPROVAL	LAST DESIGN UPDATE	MO./DAY/YR.	MO./DAY/YR.

CITY PROJECT NO.	ZONE MAP NO.	SHEET	OF
XXXX.XX	B9.B10	4	4

PLANNED BY LASON BHI JOB NO. 95228A2440

COPYRIGHT BOHANNAN-HUSTON, INC.
DATE: NOVEMBER 1995

AS-BUILT INFORMATION

BENCH MARKS

NO.	DATE	BY

AGS BRASS TABLET STAMPED "1-B10"
GEOGRAPHIC POSITION (NAD 1927)
N.M. STATE PLANE COORDINATES
(CENTRAL ZONE) X =357,526.69
Y = 1,525,168.35
GROUND-TO-GRID FACTOR = 0.9996840
ΔXX -00°18'30"
NGVD 1929 ELEVATION = 5419.322

CONTRACTOR Sparling Const. — DATE 9/95
STAKED BY Sparling Const. — DATE 9/95
ACCEPTANCE BY ... — DATE
FIELD VERIFICATION BY Sparling — DATE 9/95
CORRECTED BY Sparling — DATE 9/95

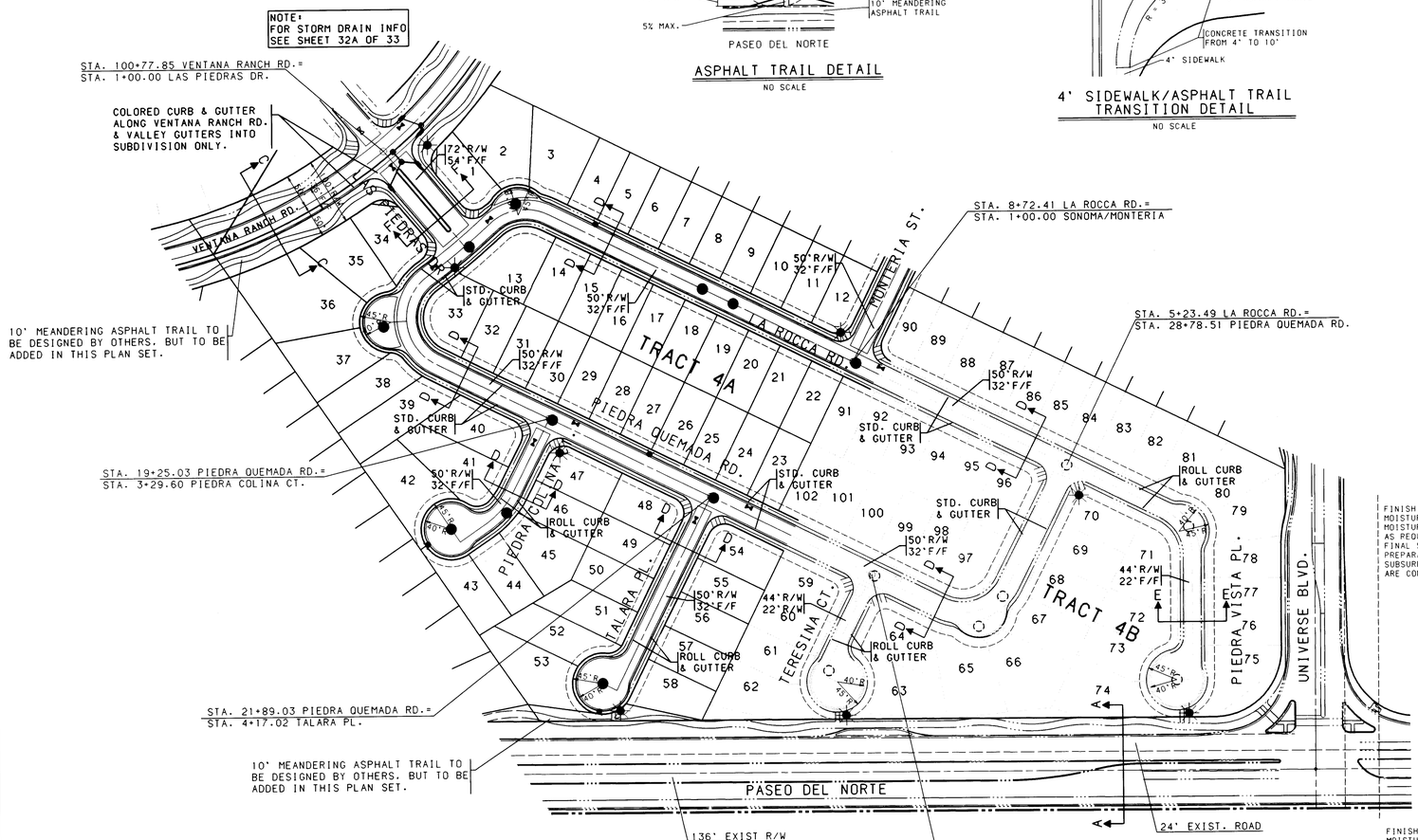
MICRO-FILM INFORMATION

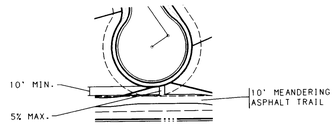
RECORDED BY — DATE
NO.

ENGINEER'S SEAL
NEW MEXICO 6547 REGISTERED PROFESSIONAL ENGINEER
10/15/96

NO.	DATE	REMARKS	BY
1	9/95	ADD SD SIZES, CORRECTED STREET NAMES	PLL
2	10/96	REVISIONS	PLL/TKM
		DESIGN	PLL/TSG
		DESIGNED BY	PLL/TKM
		DRAWN BY	TKM
		CHECKED BY	TKM

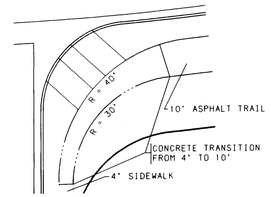
USERNAME= CDPS+(C9526201.TRACT4-7.PAD)GRADE-T7B.ORF





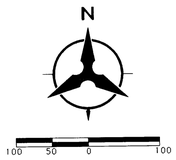
ASPHALT TRAIL DETAIL

NO SCALE



4' SIDEWALK/ASPHALT TRAIL TRANSITION DETAIL

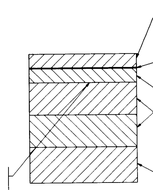
NO SCALE



SCALE: 1" = 100'

LEGEND

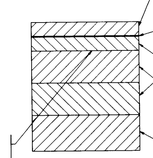
- PROJECT BOUNDARY
- TRACT BOUNDARY
- PROPOSED CURB & GUTTER
- FUTURE CURB & GUTTER
- FUTURE SIDEWALK
- PROPOSED SANITARY SEWER MANHOLE
- FUTURE SANITARY SEWER MANHOLE
- PROPOSED FIRE HYDRANT
- EXISTING FIRE HYDRANT
- PROPOSED GATE VALVE
- FUTURE GATE VALVE
- PROPOSED STORM DRAIN LINE — SD
- PROPOSED STORM DRAIN MANHOLE
- PROPOSED STORM DRAIN INLET
- EXISTING STORM DRAIN LINE — SD
- EXISTING STORM DRAIN MANHOLE
- EXISTING STORM DRAIN INLET
- CROWN FLATTENING
- PROPOSED STREET LIGHT



FINISH SURFACES OF SUBGRADE SHALL BE MOISTURE CONTROLLED AT THE COMPACTION MOISTURE RANGE, OR A PRIME COAT APPLIED AS REQUIRED BY THE ENGINEER UNTIL NEXT/ FINAL SURFACING IS COMPLETED. SUBGRADE PREPARATION SHALL BE PERFORMED AFTER ALL SUBSURFACE R/W UTILITIES CONSTRUCTION ARE COMPLETED.

VENTANA RANCH ROAD (EAST) PAVEMENT SECTION


NO SCALE (MAJOR LOCAL & RESIDENTIAL)
NOTE: REFER TO COA STD DWG 2405. EXCEPT THAT TYPE B GRADATION SHALL BE USED.



FINISH SURFACES OF SUBGRADE SHALL BE MOISTURE CONTROLLED AT THE COMPACTION MOISTURE RANGE, OR A PRIME COAT APPLIED AS REQUIRED BY THE ENGINEER UNTIL NEXT/ FINAL SURFACING IS COMPLETED. SUBGRADE PREPARATION SHALL BE PERFORMED AFTER ALL SUBSURFACE R/W UTILITIES CONSTRUCTION ARE COMPLETED.

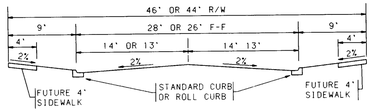
TYPICAL RESIDENTIAL SUBDIVISION PAVEMENT SECTION

NO SCALE (MAJOR LOCAL & RESIDENTIAL)
NOTE: REFER TO COA STD DWG 2405. EXCEPT THAT TYPE B GRADATION SHALL BE USED.



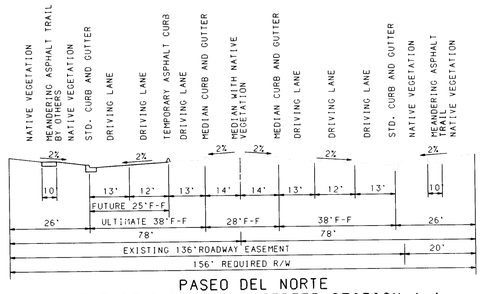
EXISTING PASEO DEL NORTE STREET SECTION

NO SCALE



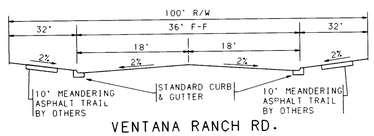
TYPICAL 46' OR 44' RESIDENTIAL STREET SECTION E-E

NO SCALE



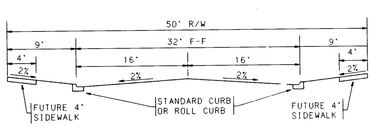
PASEO DEL NORTE
FUTURE & ULTIMATE STREET SECTION A-A

NO SCALE (PRINCIPAL ARTERIAL)
NOTE: ACTUAL HORIZONTAL ALIGNMENT OF 10' ASPHALT TRAIL MAY VARY FROM CONCEPTUAL LAYOUT. VARYING FROM 6' BEHIND CURB TO RIGHT OF WAY LINE.



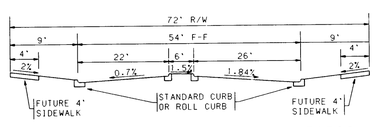
VENTANA RANCH RD.
TYPICAL STREET SECTION C-C

NO SCALE (MAJOR LOCAL)
NOTE: ACTUAL HORIZONTAL ALIGNMENT OF 10' ASPHALT TRAIL MAY VARY FROM CONCEPTUAL LAYOUT. VARYING FROM 6' BEHIND CURB TO RIGHT OF WAY LINE.



TYPICAL 50' RESIDENTIAL STREET SECTION D-D

NO SCALE



TYPICAL 72' RESIDENTIAL STREET SECTION F-F

NO SCALE

USERNAME: CDPS:[C952620T.TRACT4-7.PAD]PAVING-T4.GRF

SCANNED BY BY LASON

AS-BUILT INFORMATIO

BENCH MARKS
ACS BRASS TABLET STAMPED "1-B10"
GEOGRAPHIC POSITION (NAD 1927)
N.M. STATE PLANE COORDINATES
(CENTRAL ZONE) X =357,526.69
Y = 1,525,168.35
GROUND-TO-GRID FACTOR = 0.9996640
ΔDE= -00°16'30"
NGVD 1929 ELEVATION = 5419.522

CONTRACTOR Spearline Const.
WORK REQUIRED BY
INSPECTOR'S ACCEPTANCE BY C.O.A. DATE 1/96
FINAL CERTIFICATION BY Spearline DATE 1/96
DRAWING PREPARED BY Spearline DATE 1/96
MICRO-FILM INFORMATION
RECORDED BY DATE
NO.

SURVEY INFORMATION

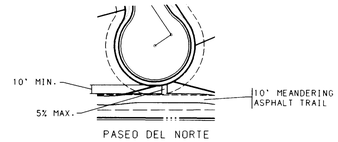
FIELD NOTES

NO.	DATE	BY

ENGINEER'S SEAL

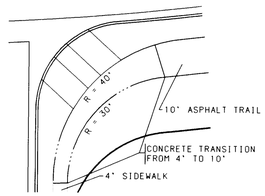
REMARKS
REVISIONS
DESIGN

NO.	DATE	BY



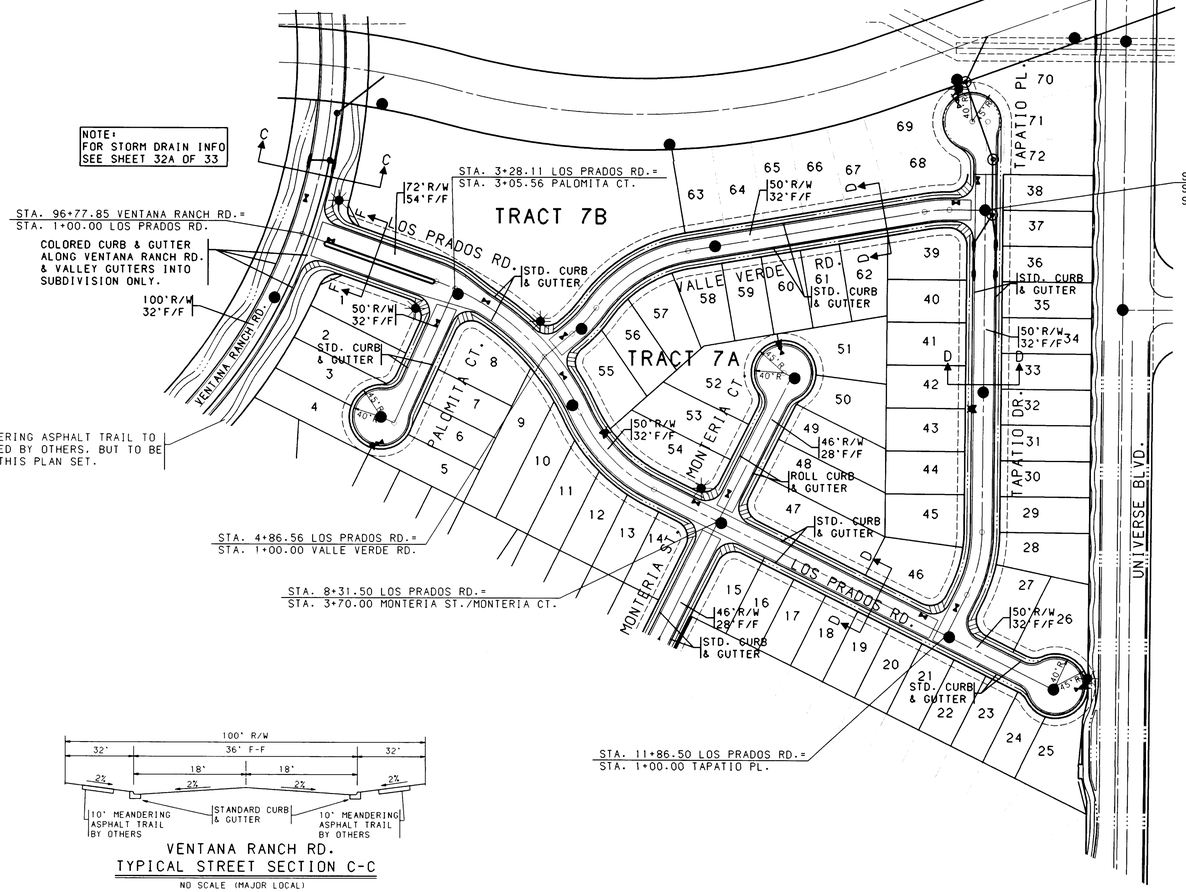
ASPHALT TRAIL DETAIL

NO SCALE



4' SIDEWALK/ASPHALT TRAIL TRANSITION DETAIL

NO SCALE

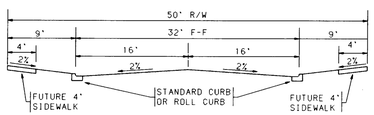




VENTANA RANCH RD.
TYPICAL STREET SECTION C-C

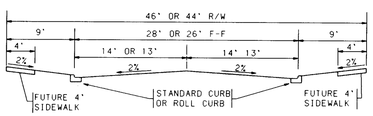
NO SCALE (MAJOR LOCAL)

NOTE: ACTUAL HORIZONTAL ALIGNMENT OF 10' ASPHALT TRAIL MAY VARY FROM CONCEPTUAL LAYOUT. VARYING FROM 6' BEHIND CURB TO RIGHT OF WAY LINE.



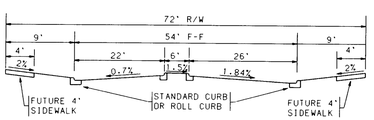
TYPICAL 50' RESIDENTIAL STREET SECTION D-D

NO SCALE



TYPICAL 46' OR 44' RESIDENTIAL STREET SECTION E-E

NO SCALE



TYPICAL 72' RESIDENTIAL STREET SECTION F-F

NO SCALE

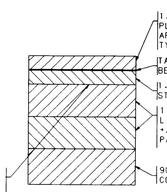
N

100 50 0 100

SCALE: 1" = 100'

LEGEND

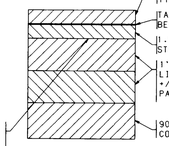
- PROJECT BOUNDARY
- TRACT BOUNDARY
- PROPOSED CURB & GUTTER
- FUTURE CURB & GUTTER
- FUTURE SIDEWALK
- PROPOSED SANITARY SEWER MANHOLE
- FUTURE SANITARY SEWER MANHOLE
- PROPOSED FIRE HYDRANT
- EXISTING FIRE HYDRANT
- PROPOSED GATE VALVE
- FUTURE GATE VALVE
- PROPOSED STORM DRAIN LINE — SD —
- PROPOSED STORM DRAIN MANHOLE
- PROPOSED STORM DRAIN INLET
- EXISTING STORM DRAIN LINE — SD —
- EXISTING STORM DRAIN MANHOLE
- EXISTING STORM DRAIN INLET
- CROWN FLATTENING
- PROPOSED STREET LIGHT



FINISH SURFACES OF SUBGRADE SHALL BE MOISTURE CONTROLLED AT THE COMPACTION MOISTURE RANGE. OR A PRIME COAT APPLIED AS REQUIRED BY THE ENGINEER UNTIL NEXT/ FINAL SURFACING IS COMPLETED. SUBGRADE PREPARATION SHALL BE PERFORMED AFTER ALL SUBSURFACE R/W UTILITIES CONSTRUCTION ARE COMPLETED.

VENTANA RANCH ROAD PAVEMENT SECTION

NO SCALE (MAJOR LOCAL & RESIDENTIAL)
NOTE: REFER TO COA STD DWG 2405. EXCEPT THAT TYPE B GRADATION SHALL BE USED.



FINISH SURFACES OF SUBGRADE SHALL BE MOISTURE CONTROLLED AT THE COMPACTION MOISTURE RANGE. OR A PRIME COAT APPLIED AS REQUIRED BY THE ENGINEER UNTIL NEXT/ FINAL SURFACING IS COMPLETED. SUBGRADE PREPARATION SHALL BE PERFORMED AFTER ALL SUBSURFACE R/W UTILITIES CONSTRUCTION ARE COMPLETED.

TYPICAL RESIDENTIAL SUBDIVISION PAVEMENT SECTION

NO SCALE (MAJOR LOCAL & RESIDENTIAL)
NOTE: REFER TO COA STD DWG 2405. EXCEPT THAT TYPE B GRADATION SHALL BE USED.

AS-BUILT INFORMATION

CONTRACTOR: SPARLING CONST.
STAKED BY: SPARLING CONST. DATE 12/96
INSPECTOR'S AS-BUILT MARKUP BY: C.O.A. DATE 12/96
FIELD VERIFICATION BY: SPARLING DATE 12/96
CORRECTED BY: SPARLING DATE 12/96

BENCH MARKS

ACS BRASS TABLET STAMPED "1-B10"
GEOGRAPHIC POSITION (NAD 1927)
N.M. STATE PLANE COORDINATES
(CENTRAL ZONE) X = 357,526.69
Y = 1,525,168.35
GROUND-TO-GRID FACTOR = 0.9996640
$\Delta\lambda_{CM}$ = -00°16'30"

MICRO-FILM INFORMATION

RECORDED BY: DATE
NGVD 1929 ELEVATION = 5419.522 NO.

ENGINEER'S SEAL

SURVEY INFORMATION

FIELD NOTES

NO.	BY	DATE

NO.	DATE	REMARKS	BY
		REVISIONS	
		DESIGN	

DESIGNED BY TKM DATE 2/96
DRAWN BY BS/PEB DATE 2/96
CHECKED BY TKM DATE 2/96

BOHANNAN-HUSTON INC.
ENGINEERS • PLANNERS • PHOTOGRAMMETRISTS • SURVEYORS • LANDSCAPE ARCHITECTS
ALBUQUERQUE LAS CRUCES SANTA FE

CITY OF ALBUQUERQUE
PUBLIC WORKS DEPARTMENT
ENGINEERING DEVELOPMENT GROUP

VENTANA RANCH - TRACT 7A
OVERALL PAVING

CITY ENGINEER APPROVAL: B.F.B. 5/29/96

LAST DESIGN UPDATE

MO./DAY/YR.	MO./DAY/YR.

CITY PROJECT NO. 5316.91 | ZONE MAP NO. B9.B10 | SHEET 6 OF 33

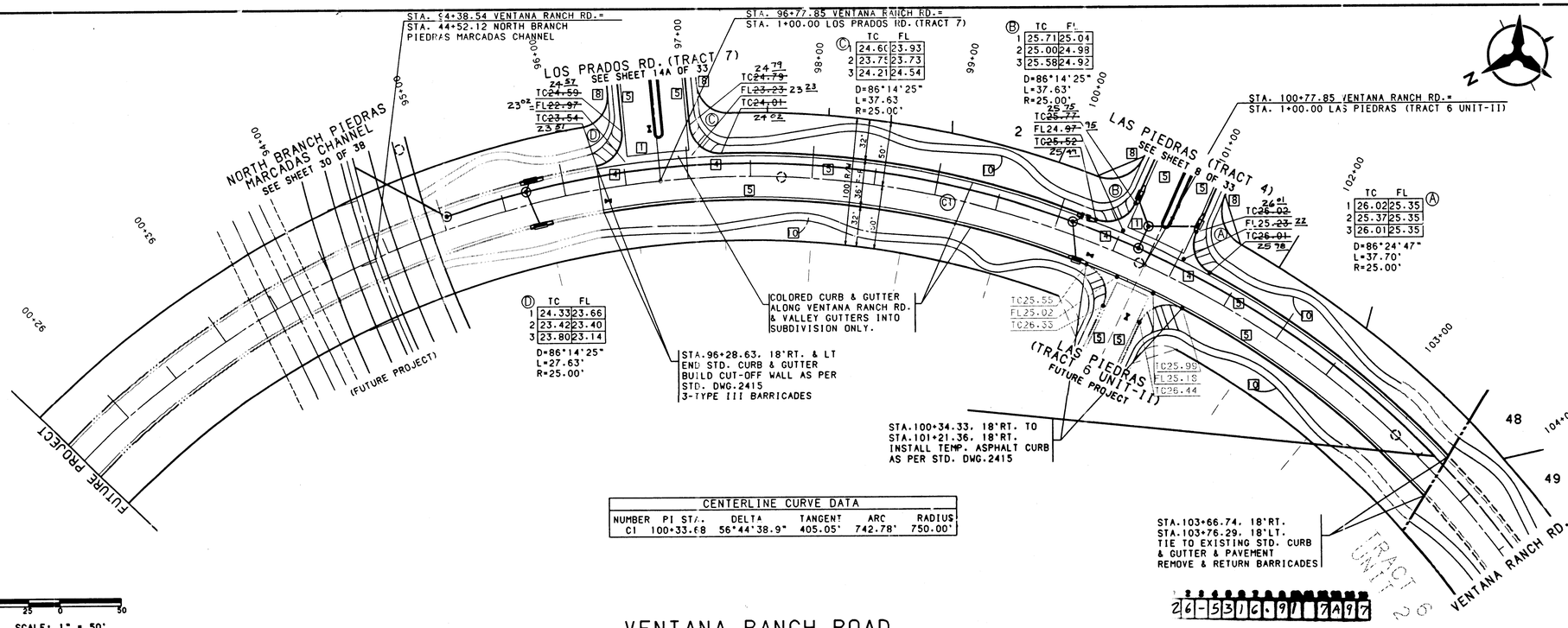
BHI JOB NO. 95228A2440

COPYRIGHT BOHANNAN-HUSTON, INC. 1996
DATE: MARCH, 1996

2461-5316.91 1/16/97

USERNAME: CDP5:[C9526201.TRACT4-7.PAD]PAVING-17.GRF

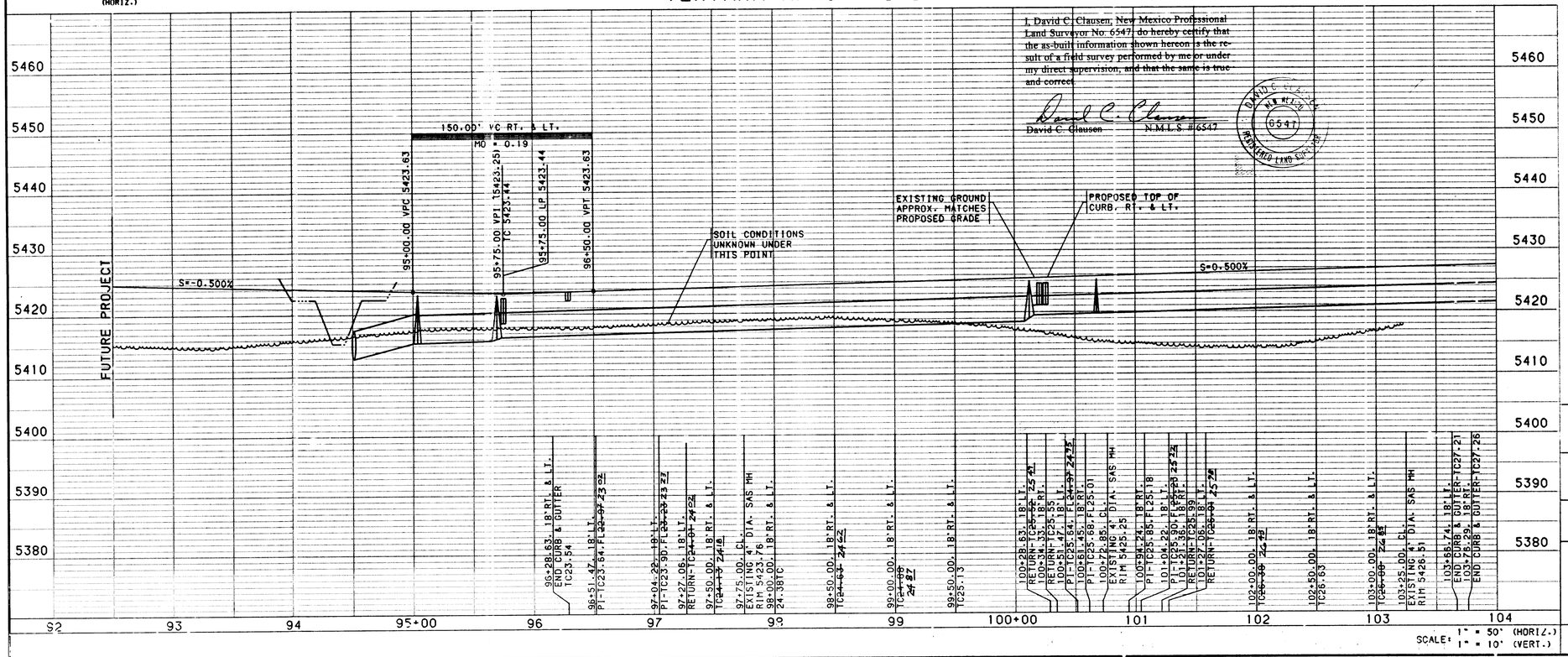
SCANNED BY BY LASON



CENTERLINE CURVE DATA					
NUMBER	PI STA.	DELTA	TANGENT	ARC	RADIUS
C1	100+33.68	56°44'38.9"	405.05'	742.78'	750.00'

26-5316.91 7A97

VENTANA RANCH ROAD



SCALE: 1" = 50' (HORIZ.)
1" = 10' (VERT.)

I, David C. Clausen, New Mexico Professional Land Surveyor No. 6547, do hereby certify that the as-built information shown hereon is the result of a field survey performed by me or under my direct supervision, and that the same is true and correct.

David C. Clausen N.M.L.S. #6547

DAVID C. CLAUSEN NEW MEXICO 6547 REGISTERED LAND SURVEYOR

NOTES

1. THE CONTRACTOR SHALL FIELD VERIFY ALL EXISTING UTILITY LOCATIONS AND NOTIFY THE ENGINEER IMMEDIATELY OF ANY DISCREPANCIES.
2. ALL CURB RETURN RADII SHALL BE 25' TO FACE OF CURB UNLESS OTHERWISE SPECIFIED.
3. ALL CURVE DATA AND DIMENSIONS REFER TO FACE OF CURB UNLESS OTHERWISE SPECIFIED.
4. GRADE ELEVATIONS, WHERE NOTED, ARE FOR TOP OF STANDARD CURB UNLESS OTHERWISE SPECIFIED.
5. CONTRACTOR IS TO INSTALL A 4"x4"x5' POST AND EMD AT THE END OF EACH SANITARY SEWER SERVICE.
6. CONTRACTOR IS RESPONSIBLE FOR REPAIR AND/OR REPLACEMENT OF ALL UTILITY CONDUITS AND EXISTING LINES.
7. ANY ADDITIONAL GRADING REQUIRED TO MATCH PROPOSED STREET GRADES SHALL BE INCIDENTAL TO PAVING ITEMS.
8. CONTRACTOR SHALL PROVIDE THE INSPECTORS, (CITY AND PRIVATE) WITH THE PROPOSED HYDROSTATIC TESTING PLAN. THE PLAN MUST BE APPROVED BEFORE TESTING OPERATIONS BEGIN.
9. CONTRACTOR SHALL PARK EQUIPMENT AND VEHICLES AS NOT TO INTERFERE WITH NORMAL ACTIVITIES OF RESIDENTS OR OTHER CONTRACTORS ON SITE.
10. ANY DAMAGE TO THE EXISTING FACILITIES (CURB AND GUTTER, PAVEMENT, CONDUITS, LANDSCAPING, UTILITY LINES, ETC.) DURING CONSTRUCTION SHALL BE REPLACED AT THE CONTRACTORS EXPENSE.
11. REMOVAL OF THE EXISTING CURB AND GUTTER SHALL BE AS PER COA STD. DWG. 2415 (SAWCUT ONLY).
12. WHEEL CHAIR RAMPS SHALL BE CONSTRUCTED PRIOR TO ACCEPTANCE OF CURB AND GUTTER.
13. APPROX. 100' OF THE 12" SAS STUB OUT UNDER THE CHANNEL SHALL BE ENCASED AS PER COA STD. DWG 2140
14. ALL TEMPORARY STRUCTURES ARE TO BE MAINTAINED BY THE OWNER UNTIL PERMANENT IMPROVEMENTS ARE MADE

KEYED GENERAL NOTES

1. INSTALL CONCRETE VALLEY GUTTER AS PER STD. DWG. 2420
2. INSTALL CONCRETE VALLEY GUTTER AS PER STD. DWG. 2421
3. INSTALL WHEEL CHAIR RAMP AS PER STD. DWG. 2441, CASE I
4. INSTALL WHEEL CHAIR RAMP AS PER STD. DWG. 2441, CASE II
5. STD. CURB & GUTTER AS PER STD. DWG. 2415
6. ROLL CURB & GUTTER AS PER STD. DWG. 2415
7. MEDIAN CURB & GUTTER AS PER STD. DWG. 2415
8. FUTURE 4' SIDEWALK
9. BUILD 4' SIDEWALK
10. 10' MEANDERING ASPHALT TRAIL TO BE DESIGNED BY OTHERS, BUT TO BE ADDED IN THIS PLAN SET

AS-BUILT INFORMATION

BENCH MARKS
ACS BRASS TABLET STAMPED "1-B10"
GEOGRAPHIC POSITION (NAD 1927)
N.M. STATE PLANE COORDINATES
(CENTRAL ZONE) X =357,526.69
Y = 1,525,168.35
GROUND-TO-GRID FACTOR = 0.9996640
ΔDC = -00°16'30"
NGVD 1929 ELEVATION = 5419.522

CONTRACTOR SPARLING COMPANY
WORK STAKED BY SPARLING COMPANY
AS-BUILTS BY C.O.A. DATE 12/96
FIELD VERIFICATION BY SPARLING DATE 12/96
DRAWINGS CORRECTED BY SPARLING DATE 12/96
MICRO-FILM INFORMATION
RECORDED BY DATE
NO.

SURVEY INFORMATION
FIELD NOTES
NO. BY DATE

ENGINEER'S SEAL

NO.	DATE	REVISIONS	DESIGNED BY	DRAWN BY	CHECKED BY
			TKM/PLL	BS/PEB	TKM
			DATE 2/96	DATE 2/96	DATE 2/96

BOHANNAN-HUSTON INC.
ENGINEERS • PLANNERS • PHOTOGRAMMETRISTS • SURVEYORS • LANDSCAPE ARCHITECTS
ALBUQUERQUE LAS CRUCES SANTA FE

CITY OF ALBUQUERQUE
PUBLIC WORKS DEPARTMENT
ENGINEERING DEVELOPMENT GROUP

VENTANA RANCH TRACT 4A & 7A
PAVING PLAN & PROFILE
VENTANA RANCH ROAD STA. 91+50.00 - 104+56.29

CITY ENGINEER APPROVAL — MO./DAY/YR. 5/29/96
LAST DESIGN UPDATE — MO./DAY/YR.

DRAWING NO. 5316.91
ZONE MAP NO. B9.B10
SHEET 7A OF 33

BHI JOB NO. 95228A2440

COPYRIGHT BOHANNAN-HUSTON, INC. 1996
DATE: MARCH, 1996

USERNAME: COP3:[C9526201.TRACT2-6.PNP]VENTANA2-PNP.GRF

SCANNED BY BY LASON

CENTERLINE TANGENT DATA		
NUMBER	BEARING	DISTANCE
T1	N84°05'42"W	86.76'

CENTERLINE CURVE DATA					
NUMBER	PI STA.	DELTA	TANGENT	ARC	RADIUS
C1	4+16.62	38°47'36.8"	228.86'	440.10'	650.00'
C2	9+72.38	47°56'04.5"	344.52'	648.38'	775.00'
C3	4+53.00	02°42'37.4"	9.46'	18.92'	400.00'
C4	5+05.47	12°05'41.7"	42.38'	84.44'	400.00'
C5	4+84.07	13°35'14.1"	44.67'	88.93'	375.00'
C6	5+38.44	03°51'41.8"	12.64'	25.27'	375.00'

STA. 114+09.68 VENTANA RANCH RD. (EAST) =
STA. 1+00.00 VENTANA RANCH RD. (WEST) =
STA. 10+52.60 RAINBOW BLVD.

STA. 4+43.54, 22' LT. TO
STA. 5+50.00, 18' LT. &
STA. 4+40.00, 24' RT. TO
STA. 5+50.33, 18' RT.
TRANSITION FROM 46' F-F TO 36' F-F.

COLORED CURB & GUTTER ALONG VENTANA RANCH RD. AND VALLEY GUTTERS INTO SUBDIVISIONS ONLY. COLORED CURB & GUTTER IS "SAN DIEGO BUFF CR EQUAL" "DAVIS COLOR # 5237"

VENTANA RANCH RD.
EXISTING COA PROJECT 5316.90

RAINBOW BLVD.
(COA PROJECT #5316.90)

WHERE MEDIAN IS 6' WIDE USE 4" COLORED PORTLAND CEMENT PATTERNED CONCRETE SIDEWALK AS PER STD. DWG 2408 (TYP.)

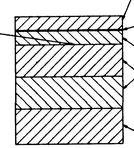
BUILD 10' OF 4" COLORED PORTLAND CEMENT PATTERNED CONCRETE SIDEWALK AS PER STD. DWG 2408 (TYP.)

STA. 1+82.00, 24'RT. & 22'LT. TIE TO EXISTING CURB & GUTTER REMOVE EXISTING CUT-OFF WALL & BARRICADES

TRACT 3A

VENTANA RANCH RD.
SEE SHEET 7C OF 33

FINISH SURFACES OF SUBGRADE SHALL BE MOISTURE CONTROLLED AT THE COMPACTION MOISTURE RANGE, OR A PRIME COAT APPLIED AS REQUIRED BY THE ENGINEER UNTIL NEXT/ FINAL SURFACING IS COMPLETED. SUBGRADE PREPARATION SHALL BE PERFORMED AFTER ALL SUBSURFACE R/W UTILITIES CONSTRUCTION ARE COMPLETED.



1.5" ASPHALT CONCRETE TYPICAL FINISH COURSE PLACED AFTER ALL MANHOLE & VALVE COVERS/RINGS ARE SET TO GRADE. 1500 LBS. STABILITY. TYPE B GRADATION.

TACK COAT AS REQUIRED BY THE ENGINEER BETWEEN ALL ASPHALT/AGGREGATE MATERIAL LIFTS.

2" ASPHALT CONCRETE. 1500 LBS STABILITY. TYPE B GRADATION.

1' SUBGRADE SOIL. R-VALUE>50. PLACED IN 2-6" LIFTS. 95% MIN. COMPACTION. AT OPT. MOISTURE +/-2.0%. ASTM D698 FOR SOIL +/- 35% OR MORE PASSING THE 200 SIEVE.

90% MINIMUM COMPACTION

VENTANA RANCH RD. (WEST) PAVEMENT SECTION

NO SCALE (MAJOR LOCAL & RESIDENTIAL)
NOTE: REFER TO COA STD DWG 2405, EXCEPT THAT TYPE B GRADATION SHALL BE USED.

MEDIAN CURB POINTS

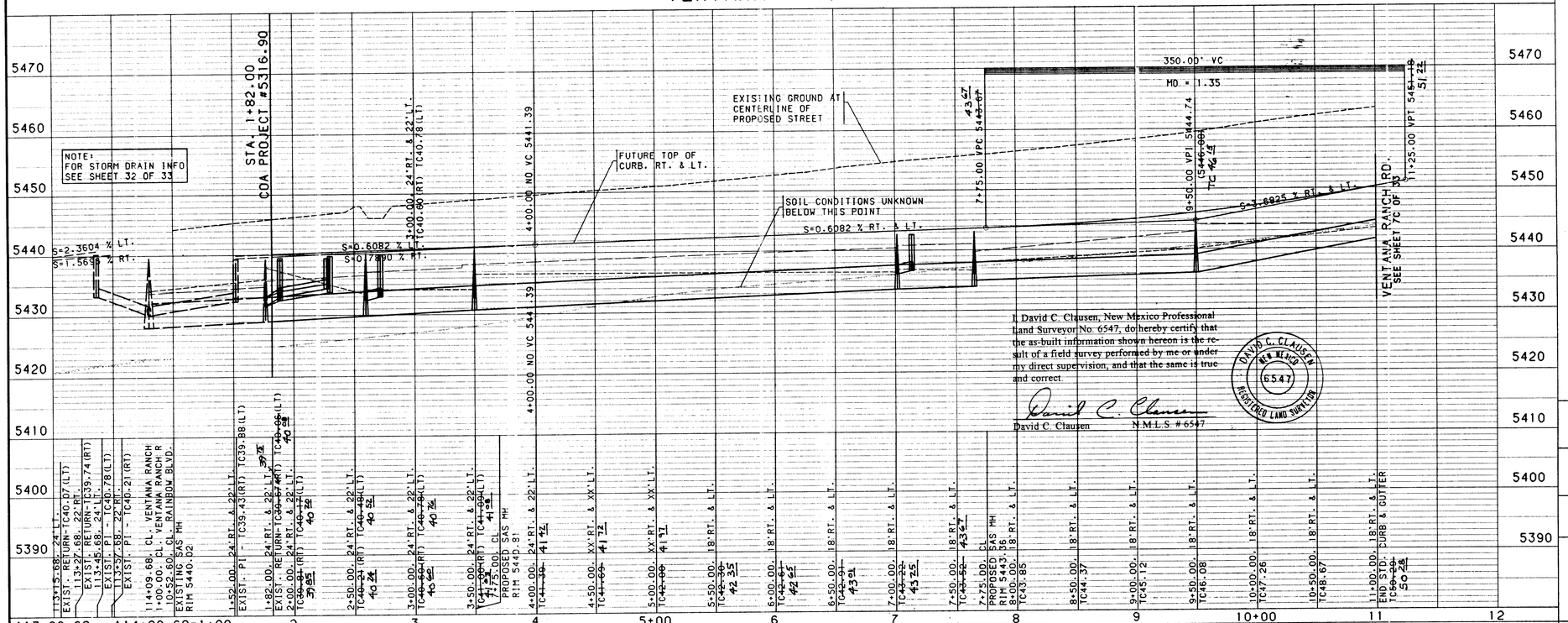
PT	TC	FL	STATION & OFFSET	PT	TC	FL	STATION & OFFSET
1	39.86	39.36	1+82.09, 2'RT.	16	39.83	39.33	1+82.09, 6'RT.
2	39.97	39.47	1+87.76, 2'RT.	17	39.90	39.40	1+87.76, 6'RT.
3	40.21	39.71	2+00.00, 2'RT.	18	40.04	39.54	2+00.00, 6'RT.
4	40.61	40.11	2+20.00, 2'RT.	19	40.28	39.78	2+20.00, 6'RT.
5	40.73	40.23	2+40.00, 2'RT.	20	40.32	39.82	2+40.00, 6'RT.
6	40.85	40.35	2+60.00, 2'RT.	21	40.48	39.98	2+60.00, 6'RT.
7	40.97	40.47	2+80.00, 2'RT.	22	40.63	40.13	2+80.00, 6'RT.
8	41.09	40.59	3+00.00, 2'RT.	23	40.79	40.29	3+00.00, 6'RT.
9	41.21	40.71	3+20.00, 2'RT.	24	40.95	40.45	3+20.00, 6'RT.
10	41.27	40.77	3+29.65, 2'RT.	25	41.03	40.53	3+29.65, 6'RT.
11	41.41	40.91	3+60.44, 0.46'LT	26	41.27	40.77	3+60.44, 6'RT.
12	41.50	41.00	3+79.81, 2'LT.	27	41.42	40.92	3+79.81, 6'RT.
13	41.62	41.12	4+00.00, 2'LT.	28	41.58	41.08	4+00.00, 6'RT.
14	41.74	41.24	4+20.00, 2'LT.	29	41.70	41.20	4+20.00, 6'RT.
15	41.86	41.36	4+40.00, 2'LT.	30	41.82	41.32	4+40.00, 6'RT.

N

50 25 0 50

SCALE: 1" = 50' (HORIZ.)

VENTANA RANCH ROAD



I, David C. Clausen, New Mexico Professional Land Surveyor No. 6547, do hereby certify that the as-built information shown hereon is the result of a field survey performed by me or under my direct supervision, and that the same is true and correct.

David C. Clausen N.M.L.S. #6547

DAVID C. CLAUSEN NEW MEXICO 6547 REGISTERED LAND SURVEYOR

NOTES

1. THE CONTRACTOR SHALL FIELD VERIFY ALL EXISTING UTILITY LOCATIONS AND NOTIFY THE ENGINEER IMMEDIATELY OF ANY DISCREPANCIES.
2. ALL CURB RETURN RADII SHALL BE 25' TO FACE OF CURB UNLESS OTHERWISE SPECIFIED.
3. ALL CURVE DATA AND DIMENSIONS REFER TO FACE OF CURB UNLESS OTHERWISE SPECIFIED.
4. GRADE ELEVATIONS, WHERE NOTED, ARE FOR TOP OF STANDARD CURB UNLESS OTHERWISE SPECIFIED.
5. CONTRACTOR IS TO INSTALL A 4"x4"x5' POST AND EMD AT THE END OF EACH SANITARY SEWER SERVICE.
6. CONTRACTOR IS RESPONSIBLE FOR REPAIR AND/OR REPLACEMENT OF ALL UTILITY CONDUITS AND EXISTING LINES.
7. ANY ADDITIONAL GRADING REQUIRED TO MATCH PROPOSED STREET GRADES SHALL BE INCIDENTAL TO PAVING ITEMS.
8. CONTRACTOR SHALL PROVIDE THE INSPECTORS, (CITY AND PRIVATE) WITH THE PROPOSED HYDROSTATIC TESTING PLAN. THE PLAN MUST BE APPROVED BEFORE TESTING OPERATIONS BEGIN.
9. CONTRACTOR SHALL PARK EQUIPMENT AND VEHICLES AS NOT TO INTERFERE WITH NORMAL ACTIVITIES OF RESIDENTS OR OTHER CONTRACTORS ON SITE.
10. ANY DAMAGE TO THE EXISTING FACILITIES (CURB AND GUTTER, PAVEMENT, CONDUITS, LANDSCAPING, UTILITY LINES, ETC.) DURING CONSTRUCTION SHALL BE REPLACED AT THE CONTRACTORS EXPENSE.
11. REMOVAL OF THE EXISTING CURB AND GUTTER SHALL BE AS PER COA STD. DWG. 2415 (SAWCUT ONLY).
12. WHEEL CHAIR RAMPS SHALL BE CONSTRUCTED PRIOR TO ACCEPTANCE OF CURB AND GUTTER.

26-5ENGINEER'S SEAL

KEYED GENERAL NOTES

1. INSTALL CONCRETE VALLEY GUTTER AS PER STD. DWG. 2420
2. INSTALL CONCRETE VALLEY GUTTER AS PER STD. DWG. 2421
3. INSTALL WHEEL CHAIR RAMP AS PER STD. DWG. 2441, CASE I
4. INSTALL WHEEL CHAIR RAMP AS PER STD. DWG. 2441, CASE II
5. STD. CURB & GUTTER AS PER STD. DWG. 2415
6. ROLL CURB & GUTTER AS PER STD. DWG. 2415
7. MEDIAN CURB & GUTTER AS PER STD. DWG. 2415
8. FUTURE 4' SIDEWALK
9. BUILD 4' SIDEWALK
10. 10' MEANDERING ASPHALT TRAIL TO BE DESIGNED BY OTHERS, BUT TO BE ADDED IN THIS PLAN SET

AS-BUILT INFORMATION
CONTRACTOR Sparling Const. DATE 12/96
WORK INSPECTED BY Sparling Const.
INSPECTOR'S ACCEPTANCE BY C.O.A. DATE 12/96
FIELD VERIFICATION BY Sparling DATE 12/96
DRAWINGS REVISED BY Sparling DATE 12/96
COMPLETED BY Sparling DATE 12/96
MICRO-FILM INFORMATION
RECORDED BY
DATE
NO.

BENCH MARKS
ACS BRASS TABLET STAMPED "1-B10"
GEOGRAPHIC POSITION (NAD 1927)
N.M. STATE PLANE COORDINATES
(CENTRAL ZONE) X =357,526.69
Y = 1,525,168.35
GROUND-TO-GRID FACTOR = 0.9996640
ΔDX= -00°16'30"
NGVD 1929 ELEVATION = 5419.522

FIELD NOTES
NO. BY DATE

NO.	DATE	REMARKS	BY
		REVISIONS	
		DESIGN	
		DESIGNED BY PLL/TKM	DATE 2/96
		DRAWN BY PLL	DATE 2/96
		CHECKED BY TKM	DATE 2/96

BOHANNAN-HUSTON INC.
ENGINEERS • PLANNERS • PHOTOGRAMMETRISTS • SURVEYORS • LANDSCAPE ARCHITECTS
ALBUQUERQUE LAS CRUCES SANTA FE

CITY OF ALBUQUERQUE
PUBLIC WORKS DEPARTMENT
ENGINEERING DEVELOPMENT GROUP

VENTANA RANCH TRACT 4A & 7A
PAVING PLAN & PROFILE
VENTANA RANCH ROAD STA. 1+00 TO 11+00

CITY ENGINEER APPROVAL
B.K.B. 6/20/96
LAST DESIGN UPDATE MO./DAY/YR. MO./DAY/YR.

CITY PROJECT NO. 5316.91
ZONE MAP NO. B9.B10
SHEET 7B OF 33

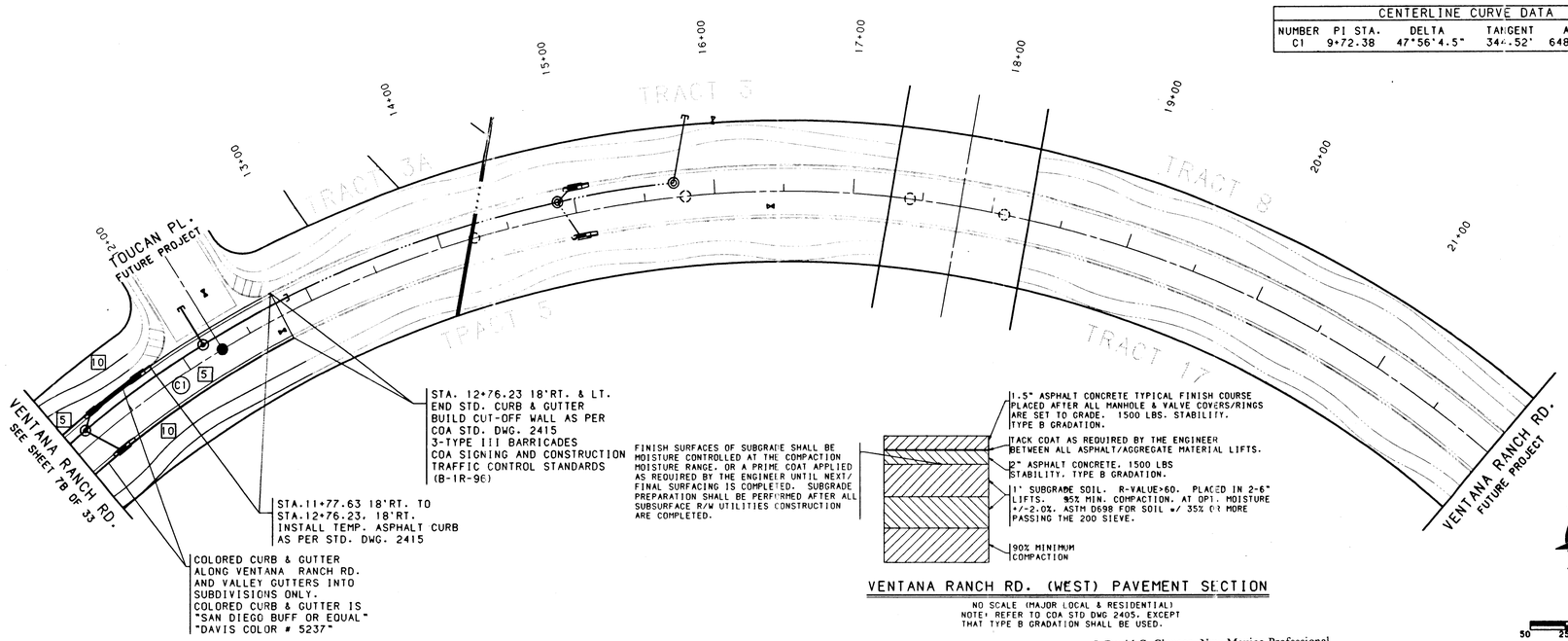
BHI JOB NO. 95228A2440

COPYRIGHT BOHANNAN-HUSTON, INC.
DATE: MARCH, 1996

USERNAME: CDP5:[C9526201.TRACT4-7.PJP]VENTANA3-PNP.GRF

SCANNED BY BY LASON

CENTERLINE CURVE DATA					
NUMBER	PI STA.	DELTA	TANGENT	ARC	RADIUS
C1	9+72.38	47°56'4.5"	344.52'	648.38'	775.00'

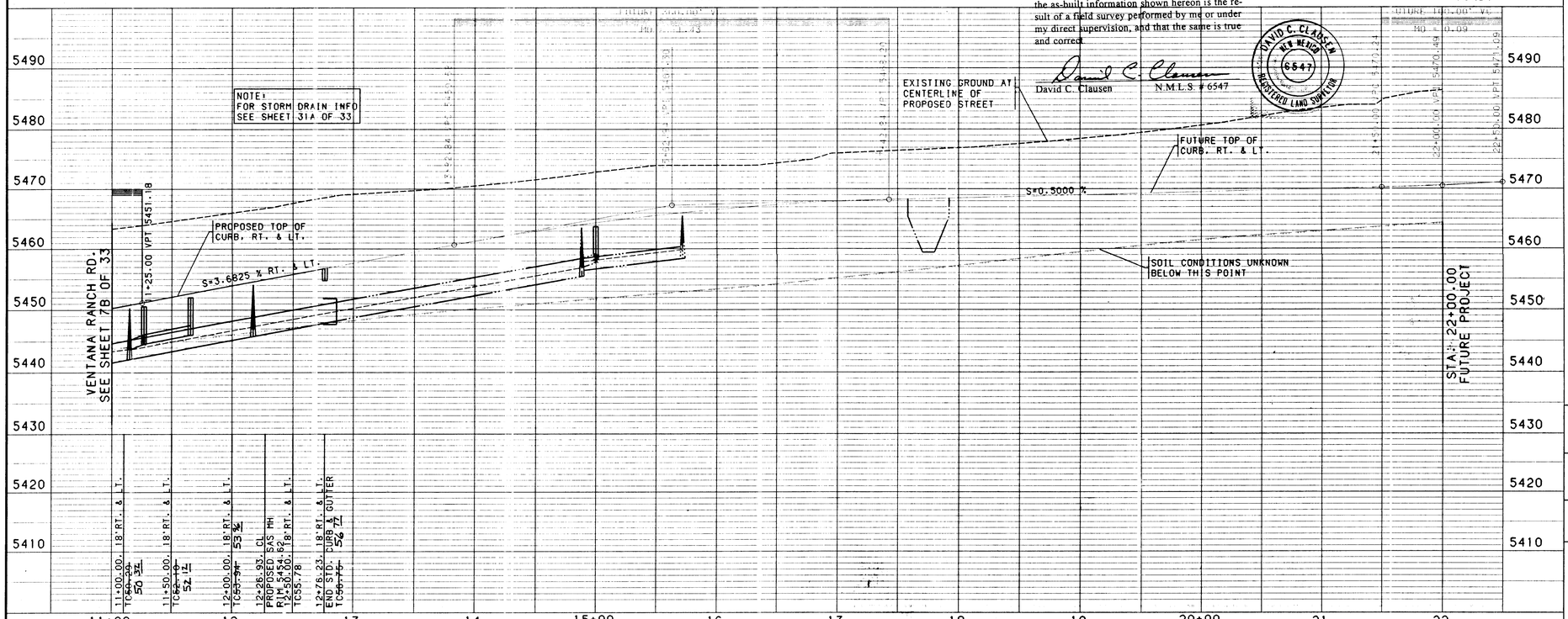


VENTANA RANCH RD. (WEST) PAVEMENT SECTION

NO SCALE (MAJOR LOCAL & RESIDENTIAL)
NOTE: REFER TO COA STD DWG 2405, EXCEPT THAT TYPE B GRADATION SHALL BE USED.

SCALE: 1" = 50' (HORIZ.)

VENTANA RANCH ROAD



SCALE: 1" = 10' (VERT.)

I, David C. Clausen, New Mexico Professional Land Surveyor No. 6547, do hereby certify that the as-built information shown hereon is the result of a field survey performed by me or under my direct supervision, and that the same is true and correct.

David C. Clausen N.M.L.S. # 6547

DAVID C. CLAUSEN NEW MEXICO 6547 REGISTERED LAND SURVEYOR

NOTES

1. THE CONTRACTOR SHALL FIELD VERIFY ALL EXISTING UTILITY LOCATIONS AND NOTIFY THE ENGINEER IMMEDIATELY OF ANY DISCREPANCIES.
2. ALL CURB RETURN RADII SHALL BE 25' TO FACE OF CURB UNLESS OTHERWISE SPECIFIED.
3. ALL CURVE DATA AND DIMENSIONS REFER TO FACE OF CURB UNLESS OTHERWISE SPECIFIED.
4. GRADE ELEVATIONS, WHERE NOTED, ARE FOR TOP OF STANDARD CURB UNLESS OTHERWISE SPECIFIED.
5. CONTRACTOR IS TO INSTALL A 4"x4"x5' POST AND EMD AT THE END OF EACH SANITARY SEWER SERVICE.
6. CONTRACTOR IS RESPONSIBLE FOR REPAIR AND/OR REPLACEMENT OF ALL UTILITY CONDUITS AND EXISTING LINES.
7. ANY ADDITIONAL GRADING REQUIRED TO MATCH PROPOSED STREET GRADES SHALL BE INCIDENTAL TO PAVING ITEMS.
8. CONTRACTOR SHALL PROVIDE THE INSPECTORS, (CITY AND PRIVATE) WITH THE PROPOSED HYDROSTATIC TESTING PLAN. THE PLAN MUST BE APPROVED BEFORE TESTING OPERATIONS BEGIN.
9. CONTRACTOR SHALL PARK EQUIPMENT AND VEHICLES AS NOT TO INTERFERE WITH NORMAL ACTIVITIES OF RESIDENTS OR OTHER CONTRACTORS ON SITE.
10. ANY DAMAGE TO THE EXISTING FACILITIES (CURB AND GUTTER, PAVEMENT, CONDUITS, LANDSCAPING, UTILITY LINES, ETC.) DURING CONSTRUCTION SHALL BE REPLACED AT THE CONTRACTORS EXPENSE.
11. REMOVAL OF THE EXISTING CURB AND GUTTER SHALL BE AS PER COA STD. DWG. 2415 (SAWCUT ONLY).
12. WHEEL CHAIR RAMPS SHALL BE CONSTRUCTED PRIOR TO ACCEPTANCE OF CURB AND GUTTER.

26-FEB-1996 11:27

KEYED GENERAL NOTES

1. INSTALL CONCRETE VALLEY GUTTER AS PER STD. DWG. 2420
2. INSTALL CONCRETE VALLEY GUTTER AS PER STD. DWG. 2421
3. INSTALL WHEEL CHAIR RAMP AS PER STD. DWG. 2441, CASE I
4. INSTALL WHEEL CHAIR RAMP AS PER STD. DWG. 2441, CASE II
5. STD. CURB & GUTTER AS PER STD. DWG. 2415
6. ROLL CURB & GUTTER AS PER STD. DWG. 2415
7. MEDIAN CURB & GUTTER AS PER STD. DWG. 2415
8. FUTURE 4' SIDEWALK
9. BUILD 4' SIDEWALK
10. 10' MEANDERING ASPHALT TRAIL TO BE DESIGNED BY OTHERS, BUT TO BE ADDED IN THIS PLAN SET

SURVEY INFORMATION — FIELD NOTES

NO.	BY	DATE

SEAL

AS-BUILT INFORMATION

BENCH MARKS
ACS BRASS TABLET STAMPED "1-B10"
GEOGRAPHIC POSITION (NAD 1927)
N.M. STATE PLANE COORDINATES
(CENTRAL ZONE) X =357,526.69
Y = 1,525,168.35
GROUND-TO-GRID FACTOR = 0.9996640
ΔDC= -00°16'30"
NGVD 1929 ELEVATION = 5419.522

CONTRACTOR Sparling Const.
STAKED BY Sparling Const. DATE
INSPECTOR'S ACCEPTANCE BY C.O.A. DATE 12/96
FIELD VERIFICATION BY Sparling DATE 12/96
CORRECTED BY Sparling DATE 1/96
MICRO-FILM INFORMATION
RECORDED BY DATE
NO.

ENGINEER'S SEAL

NO.	DATE	REMARKS	BY
		REVISIONS	
		DESIGN	

DESIGNED BY PLL/TKM DATE 2/96
DRAWN BY PLL DATE 2/96
CHECKED BY TKM DATE 2/96

BOHANNAN-HUSTON INC.
ENGINEERS • PLANNERS • PHOTOGRAMMETRISTS • SURVEYORS • LANDSCAPE ARCHITECTS
ALBUQUERQUE LAS CRUCES SANTA FE

CITY OF ALBUQUERQUE
PUBLIC WORKS DEPARTMENT
ENGINEERING DEVELOPMENT GROUP

VENTANA RANCH TRACT 4A & 7A
PAVING PLAN & PROFILE
VENTANA RANCH ROAD STA. 11+00 TO 22+00

CITY ENGINEER APPROVAL — LAST DESIGN UPDATE — MO./DAY/YR. — MO./DAY/YR.

5/29/96

CITY PROJECT NO.	ZONE MAP NO.	SHEET	OF
5316.91	B9.B10	7C	33

USERNAME: CDP5:[C9526201.TRACT4-7.PNP]VENTANA4-PNP.GRF

BHI JOB NO. 9526B2440

COPYRIGHT BOHANNAN-HUSTON, INC.
DATE: MARCH, 1996

SCANNED BY
BY LASON

NOTE:
FOR STORM DRAIN INFO
SEE SHEET 32A OF 33

VENTANA RANCH RD.
SEE SHEET 7A OF 33

LA ROCCA RD.
SEE SHEET 9 OF 33

LAS PIEDRA DR.
(TRACT 6 UNIT 1)
FUTURE PROJECT

	TC	FL
1	26.14	25.47
2	25.29	25.27
3	25.75	25.08

D=93°19'29"
L=39.70'
R=24.38'

TC25.55
FL25.02
TC26.33

	TC	FL
1	26.33	25.66
2	25.57	25.55
3	26.10	25.44

D=93°21'49"
L=40.74'
R=25.00'

TC26.44
FL25.18
TC25.99

	TC	FL
1	25.71	25.04
2	25.00	24.98
3	25.58	24.92

TC25.52
FL~~24.97~~ 24.93
TC~~25.77~~ 25.15

D=86°14'25"
L=36.69'
R=24.38'

	TC	FL
1	26.43	25.82
2	25.74	25.76
3	26.34	25.71

D=91°15'47"
L=38.83
R=24.38

TC~~26.54~~ 26.53
FL~~25.81~~ 25.79
TC~~26.32~~ 26.35

1+00
2+00
1
13
33
34
T1
S=1.85%
S=0.7%
26' F-F
22' F-F
R/W
72'
6"
10
10

TC~~26.02~~ 26.01
FL~~25.23~~ 25.22
TC26.01

	TC	FL
1	26.02	25.35
2	25.37	25.35
3	26.01	25.35

D=86°14'25"
L=37.63'
R=25.00'

TC~~26.53~~ 26.55
FL~~23.99~~ 26.01
TC~~26.79~~ 26.80

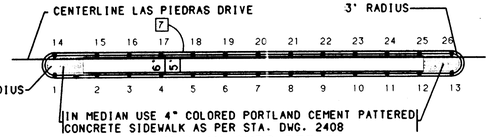
	TC	FL
1	26.73	26.06
2	26.01	25.99
3	26.60	25.93

D=93°20'04"
L=40.72'
R=25.00'

NOTE:
SEE SHEET 5 OF 33 FOR
SIDEWALK TRANSITION DETAIL
VENTANA RANCH RD.= MEANDERING SIDEWALK
LAS PIEDRAS DR.= STD. 4' SIDEWALK

LAS PIEDRAS DR.

CENTERLINE TANGENT DATA		
NUMBER	BEARING	DISTANCE
T1	N40°03'54"W	185.0'



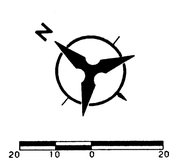
IN MEDIAN USE 4" COLORED PORTLAND CEMENT PATTERED CONCRETE SIDEWALK AS PER STA. DWG. 2408

MEDIAN CURB DETAIL

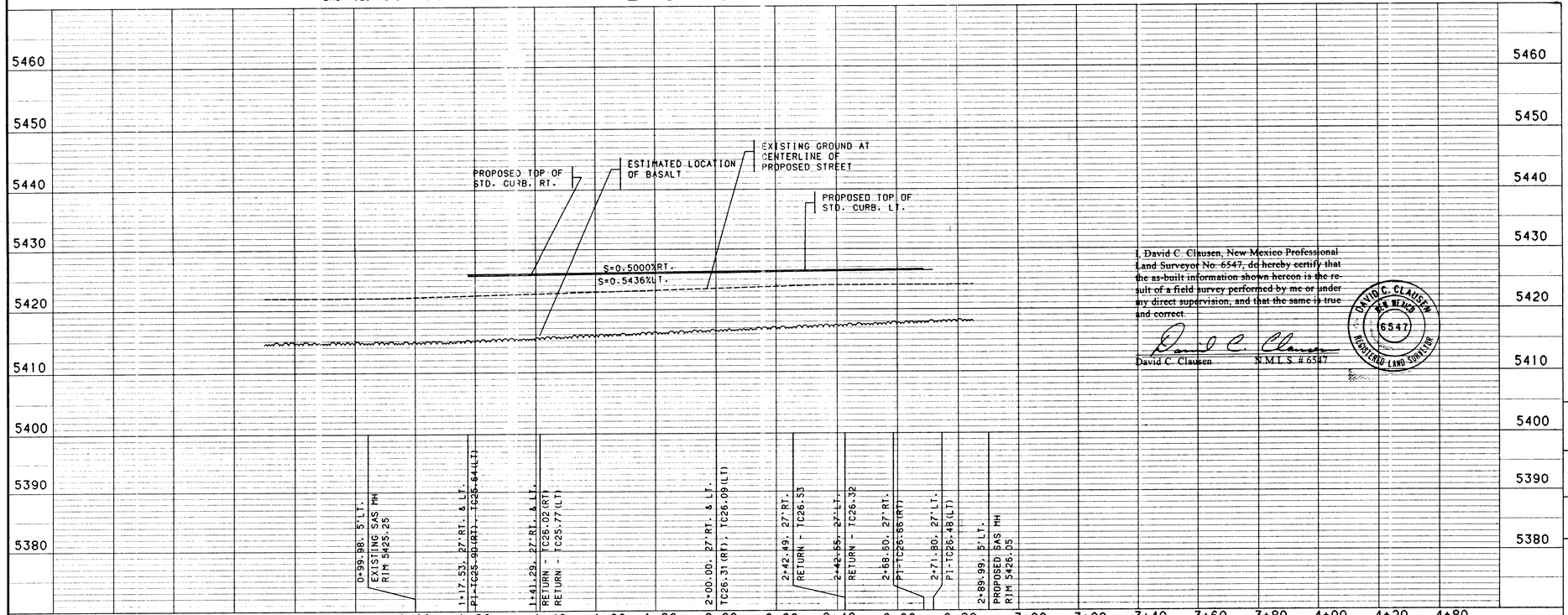
NO SCALE

PT	TC	FL	STATION & OFFSET	PT	TC	FL	STATION & OFFSET
1	26.15	25.65	1+37.00. 5.00'RT.	14	26.06	25.56	1+37.00. 1.00'LT.
2	26.16	25.66	1+40.00. 5.00'RT.	15	26.07	25.57	1+40.00. 1.00'LT.
3	26.21	25.71	1+50.00. 5.00'RT.	16	26.12	25.62	1+50.00. 1.00'LT.
4	26.26	25.76	1+60.00. 5.00'RT.	17	26.17	25.67	1+60.00. 1.00'LT.
5	26.31	25.81	1+70.00. 5.00'RT.	18	26.22	25.72	1+70.00. 1.00'LT.
6	26.36	25.86	1+80.00. 5.00'RT.	19	26.27	25.77	1+80.00. 1.00'LT.
7	26.41	25.91	1+90.00. 5.00'RT.	20	26.32	25.82	1+90.00. 1.00'LT.
8	26.46	25.96	2+00.00. 5.00'RT.	21	26.37	25.87	2+00.00. 1.00'LT.
9	26.51	26.01	2+10.00. 5.00'RT.	22	26.42	25.92	2+10.00. 1.00'LT.
10	26.56	26.06	2+20.00. 5.00'RT.	23	26.47	25.97	2+20.00. 1.00'LT.
11	26.61	26.11	2+30.00. 5.00'RT.	24	26.52	26.02	2+30.00. 1.00'LT.
12	26.66	26.16	2+40.00. 5.00'RT.	25	26.57	26.07	2+40.00. 1.00'LT.
13	26.71	26.21	2+50.00. 5.00'RT.	26	26.62	26.12	2+50.00. 1.00'LT.

STA. 2+85.00 LAS PIEDRAS DR.=
STA. 15+13.06 LA ROCCA RD.



SCALE: 1" = 20'
(HORIZ.)



SCALE: 1" = 20' (HORIZ.)
1" = 10' (VERT.)

I, David C. Clausen, New Mexico Professional Land Surveyor No. 6547, do hereby certify that the as-built information shown hereon is the result of a field survey performed by me or under my direct supervision, and that the same is true and correct.

David C. Clausen N.M.L.S. #6547

DAVID C. CLAUSEN NEW MEXICO 6547 REGISTERED LAND SURVEYOR

NOTES

1. THE CONTRACTOR SHALL FIELD VERIFY ALL EXISTING UTILITY LOCATIONS AND NOTIFY THE ENGINEER IMMEDIATELY OF ANY DISCREPANCIES.
2. ALL CURB RETURN RADII SHALL BE 25' TO FACE OF CURB UNLESS OTHERWISE SPECIFIED.
3. ALL CURVE DATA AND DIMENSIONS REFER TO FACE OF CURB UNLESS OTHERWISE SPECIFIED.
4. GRADE ELEVATIONS, WHERE NOTED, ARE FOR TOP OF STANDARD CURE UNLESS OTHERWISE SPECIFIED.
5. CONTRACTOR IS TO INSTALL A 4"x4"x5' POST AND EMD AT THE END OF EACH SANITARY SEWER SERVICE.
6. CONTRACTOR IS RESPONSIBLE FOR REPAIR AND/OR REPLACEMENT OF ALL UTILITY CONDUITS AND EXISTING LINES.
7. ANY ADDITIONAL GRADING REQUIRED TO MATCH PROPOSED STREET GRADES SHALL BE INCIDENTAL TO PAVING ITEMS.
8. CONTRACTOR SHALL PROVIDE THE INSPECTORS, (CITY AND PRIVATE) WITH THE PROPOSED HYDROSTATIC TESTING PLAN. THE PLAN MUST BE APPROVED BEFORE TESTING OPERATIONS BEGIN.
9. CONTRACTOR SHALL PARK EQUIPMENT AND VEHICLES AS NOT TO INTERFERE WITH NORMAL ACTIVITIES OF RESIDENTS OR OTHER CONTRACTORS ON SITE.
10. ANY DAMAGE TO THE EXISTING FACILITIES (CURB AND GUTTER, PAVEMENT, CONDUITS, LANDSCAPING, UTILITY LINES, ETC.) DURING CONSTRUCTION SHALL BE REPLACED AT THE CONTRACTORS EXPENSE.
11. REMOVAL OF THE EXISTING CURB AND GUTTER SHALL BE AS PER COA STD. DWG. 2415 (SAWCUT ONLY).
12. WHEEL CHAIR RAMPS SHALL BE CONSTRUCTED PRIOR TO ACCEPTANCE OF CURB AND GUTTER.

26-53 14 06 71 0697

KEYED GENERAL NOTES

1. INSTALL CONCRETE VALLEY GUTTER AS PER STD. DWG. 2420
2. INSTALL CONCRETE VALLEY GUTTER AS PER STD. DWG. 2421
3. INSTALL WHEEL CHAIR RAMP AS PER STD. DWG. 2441, CASE I
4. INSTALL WHEEL CHAIR RAMP AS PER STD. DWG. 2441, CASE II
5. STD. CURB & GUTTER AS PER STD. DWG. 2415
6. ROLL CURB & GUTTER AS PER STD. DWG. 2415
7. MEDIAN CURB & GUTTER AS PER STD. DWG. 2415
8. FUTURE 4' SIDEWALK
9. BUILD 4' SIDEWALK
10. 10' MEANDERING ASPHALT TRAIL TO BE DESIGNED BY OTHERS, BUT TO BE ADDED IN THIS PLAN SET

SEAL SURVEY INFORMATION — FIELD NOTES

NO.	BY	DATE

AS-BUILT INFORMATIO

BENCH MARKS
ACS BRASS TABLET STAMPED "1-B10"
GEOGRAPHIC POSITION (NAD 1927)
N.M. STATE PLANE COORDINATES
(CENTRAL ZONE) X =357,526.69
Y = 1,525,168.35
GROUND-TO-GRID FACTOR = 0.9996640
ΔDX= -00°16'30"
NGVD 1929 ELEVATION = 5419.522

CONTRACTOR Spalding Const.
WORK STAKED BY Spalding Const.
FIELD WORKS ACCEPTANCE BY C.O.A. DATE 12/96
FIELD VERIFICATION BY Sanders DATE 12/96
DRAWING CORRECTED BY Sanders DATE 12/96
MICRO-FILM INFORMATION
RECORDED BY
DATE
NO.

ENGINEER'S SEAL

NO.	DATE	REMARKS	BY
		REVISIONS	
		DESIGN	

DESIGNED BY TKM/PLL DATE 2/96
DRAWN BY BES/PEB DATE 2/96
CHECKED BY TKM DATE 2/96

BOHANNAN-HUSTON INC.
ENGINEERS • PLANNERS • PHOTOGRAMMETRISTS • SURVEYORS • LANDSCAPE ARCHITECTS
ALBUQUERQUE LAS CRUCES SANTA FE

CITY OF ALBUQUERQUE
PUBLIC WORKS DEPARTMENT
ENGINEERING DEVELOPMENT GROUP

VENTANA RANCH TRACT 7A
PAVING PLAN & PROFILE
LAS PIEDRAS DR.

DESIGN REVIEW COMMITTEE	CITY ENGINEER APPROVAL	LAST DESIGN UPDATE	MO./DAY/YR.	MO./DAY/YR.
B.F.K. 5/29/96				

CITY PROJECT NO. 5316.91
ZONE MAP NO. B9.B10
SHEET 8 OF 33
BHI JOB NO. [redacted]2440

USERNAME: CDPS:[C9526201.TRACT4-7.PNP]PIEDRAS20-PNP.GRF

COPYRIGHT BOHANNAN-HUSTON, INC.
DATE: MARCH, 1996

SCANNED BY
BY LASON

CENTERLINE CURVE DATA					
NUMBER	PI STA.	DELTA	TANGENT	ARC	RADIUS
C1	4+23.57	69°32'19.8"	52.07'	91.03'	75.00'
C2	5+23.55	07°28'05.9"	61.02'	121.87'	935.00'
C3	17+09.05	117°55'46.1"	124.65'	154.37'	75.00'

CENTERLINE TANGENT DATA		
NUMBER	BEARING	DISTANCE
T1	N63°37'21"W	540.09'
T2	N63°37'21"W	582.26'
T3	N63°37'21"W	[illegible]

KNUCKLE CURB DATA			
PT	TC		
1	26 83		
2	27 05		
3	27 16		
4	26 98		

KNUCKLE CURB DATA			
PT	TC	STATION & OFFSET	DELTA
1	~~27.01~~	14+45.02, 20.02'LT	36°04'32"
2	~~27.25~~	14+28.24, 30.64'LT	54°33'32"
3	~~27.26~~	14+01.83, 28.30'LT	24°43'05"
4	~~27.12~~	13+90.47, 20.02'LT	
R=40.00'			

KNUCKLE CURB DATA					
PT	TC	STATION & OFFSET	DELTA	PT	TC
1	~~27.76~~	16+89.16, 29.68'RT	42°25'7.0"	1	27 85
2	~~28.16~~	16+77.70, 70.00'RT	42°25'8.0"	2	28 27
3	~~28.28~~	16+62.29, 62.60'RT	50°03'29"	3	28 33
4	~~28.05~~	16+43.76, 54.80'RT	48°05'54"	4	27 97
5	~~27.48~~	16+30.37, 29.68'RT		5	27 35
R=40.00'					

I, David C. Clausen, New Mexico Professional Land Surveyor No. 6547, do hereby certify that the as-built information shown hereon is the result of a field survey performed by me or under my direct supervision, and that the same is true and correct.

David C. Clausen N.M.L.S. # 6547

DAVID C. CLAUSEN NEW MEXICO 6547 REGISTERED LAND SURVEYOR

MATCHLINE STA. 12+00.00 SEE SHEET 12 OF 33

STA. 15+13.06 LA ROCCA RD.=
STA. 15+13.06 PIEDRA QUEMADA RD.=
STA. 2+85.00 LAS PIEDRAS DR.

STA. 12+38.77 IDENTICAL POINTS

DRIVEWAYS OF LOTS 35 & 37 TO BE LOCATED IN PROXIMITY OF CORNERS.

STA. 19+25.03 PIEDRA QUEMADA RD.=
STA. 3+28.97 PIEDRA COLINA CT.

STA. 21+89.03 PIEDRA QUEMADA RD.=
STA. 4+17.02 TALARA PL.

STA. 23+21.04, 16'RT.
STA. 23+21.04, 16'LT.
END STD. CURB & GUTTER
BUILD CUT-OFF WALL AS PER STD. DWG. 2415
3-TYPE III BARRICADES

NOTE:
FOR TEMPORARY LOOP CONNECTION PLAN AND PROFILE INFORMATION SEE SHEET 17 OF 33

MATCHLINE STA. 24+00.00 SEE SHEET 10 OF 33

LAS PIEDRAS DR. SEE SHEET 8 OF 33

PIEDRA COLINA CT. SEE SHEET 11 OF 33

TALARA PL. SEE SHEET 11 OF 33

TC	FL
1 26.47	25.80
2 25.85	25.75
3 26.37	25.70

D=91°15'47"
L=39.82'
R=25.00'

PT	TC
1	
2	
3	

TC	FL
1 26.60	25.93
2 26.09	25.99
3 26.73	26.06

D=93°20'04"
L=40.73'
R=25.00'

TC	FL
1 28.52	27.85
2 28.08	27.98
3 28.44	28.10

D=90°0'0"
L=39.27'
R=25.00'

TRANSITION FROM STD. CURB TO ROLL CURB THROUGH WC RAMP COA STD. DWG. 2418

TC	FL
1 28.60	28.26
2 28.31	28.21
3 28.82	28.15

D=90°0'0"
L=39.27'
R=25.00'

TC	FL
1 29.78	29.11
2 29.38	29.18
3 29.59	29.25

D=90°0'0"
L=39.27'
R=25.00'

TC	FL
1 30.09	29.42
2 29.52	29.42
3 29.76	29.42

D=90°0'0"
L=39.27'
R=25.00'

TRANSITION FROM STD. CURB TO ROLL CURB THROUGH WC RAMP COA STD. DWG. 2418

PIEDRA QUEMADA RD.

SCALE: 1" = 50' (HORIZ.)

LA ROCCA RD.

350.00' VC LT.
M0 = -0.44

75.00' VC RT.
M0 = -0.09

ESTIMATED LOCATION OF BASALT

EXISTING GROUND AT CENTERLINE OF PROPOSED STREET

PROPOSED TOP OF CURB, RT. & LT.

S=-0.500%

S=0.500%

SCALE: 1" = 50' (HORIZ.)
1" = 10' (VERT.)

NOTES

1. THE CONTRACTOR SHALL FIELD VERIFY ALL EXISTING UTILITY LOCATIONS AND NOTIFY THE ENGINEER IMMEDIATELY OF ANY DISCREPANCIES.
2. ALL CURB RETURN RADII SHALL BE 25' TO FACE OF CURB UNLESS OTHERWISE SPECIFIED.
3. ALL CURVE DATA AND DIMENSIONS REFER TO FACE OF CURB UNLESS OTHERWISE SPECIFIED.
4. GRADE ELEVATIONS, WHERE NOTED, ARE FOR TOP OF STANDARD CURB UNLESS OTHERWISE SPECIFIED.
5. CONTRACTOR IS TO INSTALL A 4"x4"x5' POST AND EMD AT THE END OF EACH SANITARY SEWER SERVICE.
6. CONTRACTOR IS RESPONSIBLE FOR REPAIR AND/OR REPLACEMENT OF ALL UTILITY CONDUITS AND EXISTING LINES.
7. ANY ADDITIONAL GRADING REQUIRED TO MATCH PROPOSED STREET GRADES SHALL BE INCIDENTAL TO PAVING ITEMS.
8. CONTRACTOR SHALL PROVIDE THE INSPECTORS, (CITY AND PRIVATE) WITH THE PROPOSED HYDROSTATIC TESTING PLAN. THE PLAN MUST BE APPROVED BEFORE TESTING OPERATIONS BEGIN.
9. CONTRACTOR SHALL PARK EQUIPMENT AND VEHICLES AS NOT TO INTERFERE WITH NORMAL ACTIVITIES OF RESIDENTS OR OTHER CONTRACTORS ON SITE.
10. ANY DAMAGE TO THE EXISTING FACILITIES (CURB AND GUTTER, PAVEMENT, CONDUITS, LANDSCAPING, UTILITY LINES, ETC.) DURING CONSTRUCTION SHALL BE REPLACED AT THE CONTRACTORS EXPENSE.
11. REMOVAL OF THE EXISTING CURB AND GUTTER SHALL BE AS PER COA STD. DWG. 2415 (SAWCUT ONLY).
12. WHEEL CHAIR RAMPS SHALL BE CONSTRUCTED TO THE TOLERANCE OF [illegible]

2/6-5316.91 10997

KEYED GENERAL NOTES

1. INSTALL CONCRETE VALLEY GUTTER AS PER STD. DWG. 2420
2. INSTALL CONCRETE VALLEY GUTTER AS PER STD. DWG. 2421
3. INSTALL WHEEL CHAIR RAMP AS PER STD. DWG. 2441, CASE I
4. INSTALL WHEEL CHAIR RAMP AS PER STD. DWG. 2441, CASE II
5. STD. CURB & GUTTER AS PER STD. DWG. 2415
6. ROLL CURB & GUTTER AS PER STD. DWG. 2415
7. MEDIAN CURB & GUTTER AS PER STD. DWG. 2415
8. FUTURE 4' SIDEWALK
9. BUILD 4' SIDEWALK
10. 10' MEANDERING ASPHALT TRAIL TO BE DESIGNED BY OTHERS, BUT TO BE ADDED IN THIS PLAN SET

AS-BUILT INFORMATION

BENCH MARKS
ACS BRASS TABLET STAMPED "1-B10"
GEOGRAPHIC POSITION (NAD 1927)
N.M. STATE PLANE COORDINATES (CENTRAL ZONE) X = 357,526.69 Y = 1,525,168.35
GROUND-TO-GRID FACTOR = 0.9996640
ΔDx= -00°16'30"
NGVD 1929 ELEVATION = 5419.522

CONTRACTOR SPARLING CONST.
STAKED BY SPARLING CONST. DATE
INSPECTOR'S FIELD COMPLIANCE BY C.O.A. DATE
VERIFICATION BY SPARLING DATE 12/96
CORRECTIONS COMPLETED BY SPARLING DATE 9/96
MICRO-FILM INFORMATION
RECORDED BY DATE
NO.

ENGINEER'S SEAL SURVEY INFORMATION FIELD NOTES BY DATE NO.

NO.	DATE	REMARKS	BY
		REVISIONS	
		DESIGN	

DESIGNED BY PLL/TKM DATE 2/96
DRAWN BY PLL/BS/PB DATE 2/96
CHECKED BY TKM DATE 2/96

BOHANNAN-HUSTON INC.
ENGINEERS • PLANNERS • PHOTOGRAMMETRISTS • SURVEYORS • LANDSCAPE ARCHITECTS
ALBUQUERQUE LAS CRUCES SANTA FE

CITY OF ALBUQUERQUE
PUBLIC WORKS DEPARTMENT
ENGINEERING DEVELOPMENT GROUP

VENTANA RANCH - TRACT 4A
PAVING PLAN & PROFILE
LA ROCCA RD. / PIEDRA QUEMADA RD.

DESIGN REVIEW COMMITTEE	CITY ENGINEER APPROVAL	LAST DESIGN UPDATE	MO./DAY/YR.	MO./DAY/YR.
B.G.A. 5/09/96				

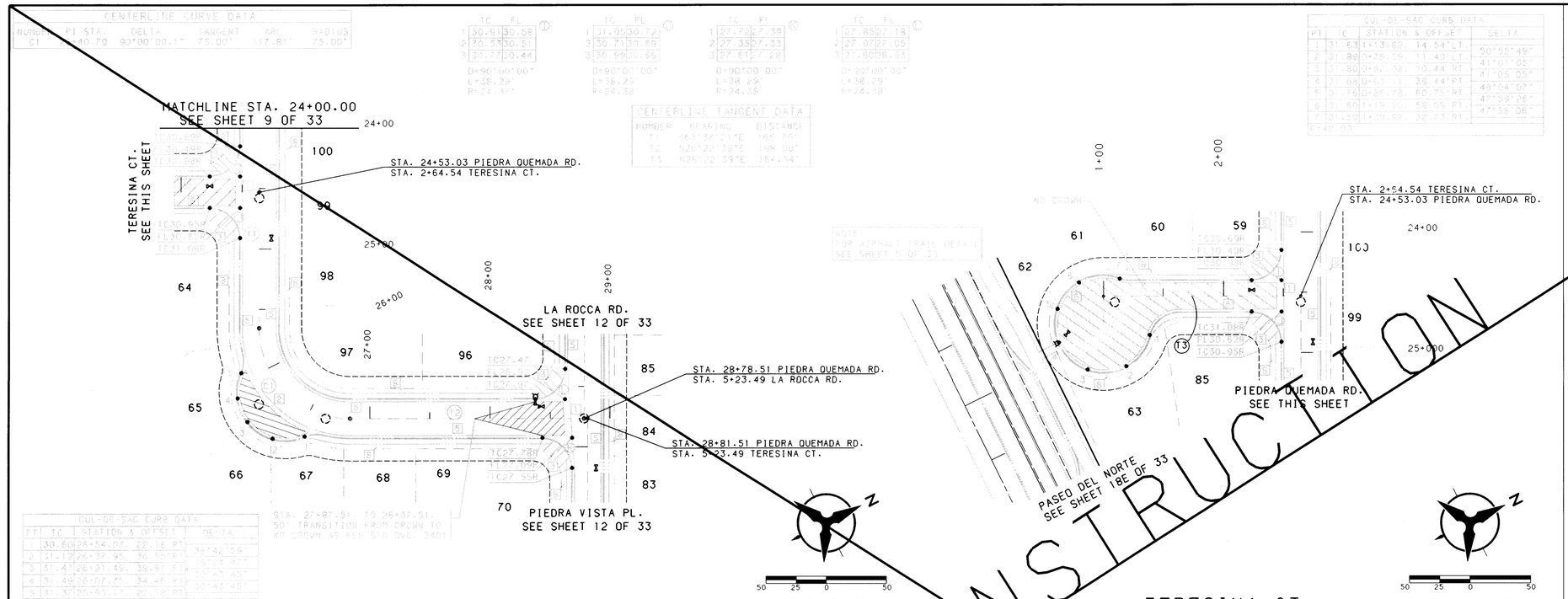
CITY PROJECT NO.	ZONE MAP NO.	SHEET	OF
5316.91	B9.B10	9	33

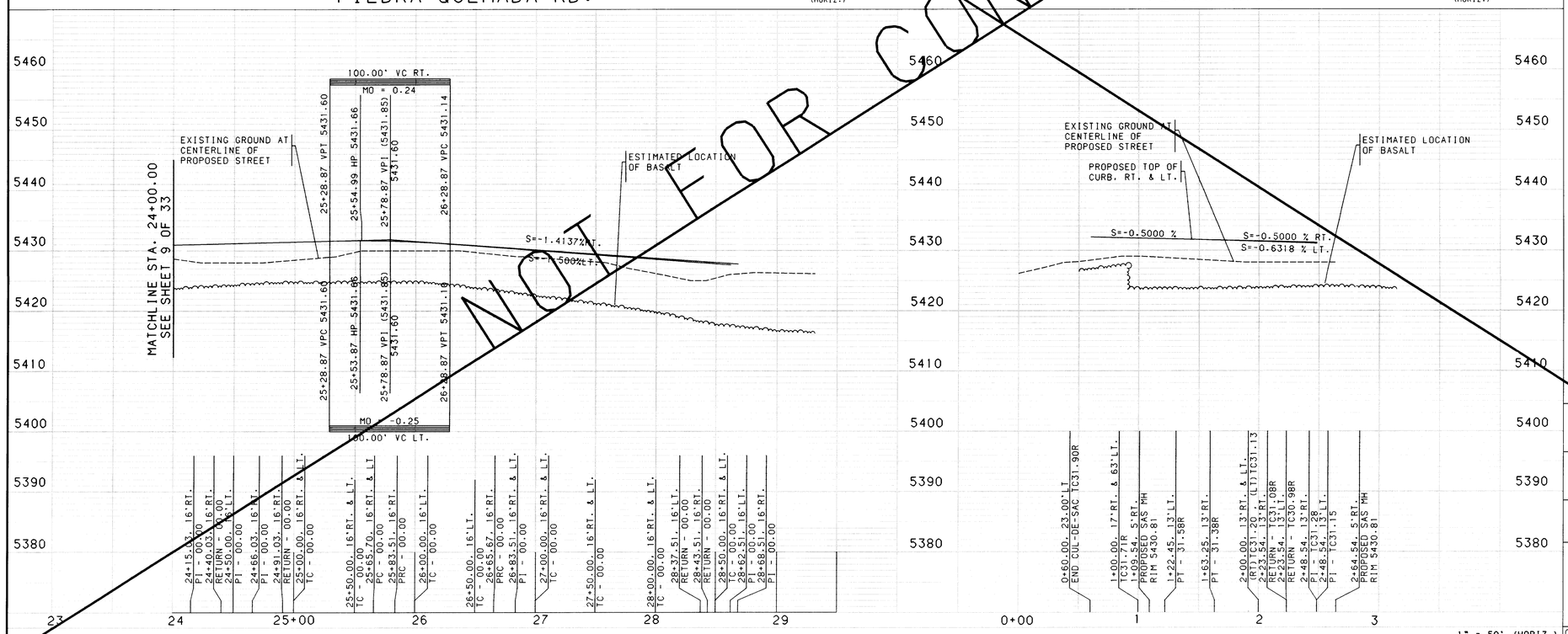
BHI JOB NO. 95228A2440

COPYRIGHT BOHANNAN-HUSTON, INC.
DATE: MARCH, 1996

SCANNED BY BY LASON

CDP5:[C9526201.TRACT4-7.PNP]QUEMADA12-PNP.GRF





SCALE: 1" = 50' (HORIZ.)
1" = 10' (VERT.)

NOTES

1. THE CONTRACTOR SHALL FIELD VERIFY ALL EXISTING UTILITY LOCATIONS AND NOTIFY THE ENGINEER IMMEDIATELY OF ANY DISCREPANCIES.
2. ALL CURB RETURN RADII SHALL BE 25' TO FACE OF CURB UNLESS OTHERWISE SPECIFIED.
3. ALL CURVE DATA AND DIMENSIONS REFER TO FACE OF CURB UNLESS OTHERWISE SPECIFIED.
4. GRADE ELEVATIONS, WHERE NOTED, ARE FOR TOP OF STANDARD CURB UNLESS OTHERWISE SPECIFIED.
5. CONTRACTOR IS TO INSTALL A 4"x4"x5' POST AND EMD AT THE END OF EACH SANITARY SEWER SERVICE.
6. CONTRACTOR IS RESPONSIBLE FOR REPAIR AND/OR REPLACEMENT OF ALL UTILITY CONDUITS AND EXISTING LINES.
7. ANY ADDITIONAL GRADING REQUIRED TO MATCH PROPOSED STREET GRADES SHALL BE INCIDENTAL TO PAVING ITEMS.
8. CONTRACTOR SHALL PROVIDE THE INSPECTORS, (CITY AND PRIVATE) WITH THE PROPOSED HYDROSTATIC TESTING PLAN. THE PLAN MUST BE APPROVED BEFORE TESTING OPERATIONS BEGIN.
9. CONTRACTOR SHALL PARK EQUIPMENT AND VEHICLES AS NOT TO INTERFERE WITH NORMAL ACTIVITIES OF RESIDENTS OR OTHER CONTRACTORS ON SITE.
10. ANY DAMAGE TO THE EXISTING FACILITIES (CURB AND GUTTER, PAVEMENT, CONDUITS, LANDSCAPING, UTILITY LINES, ETC.) DURING CONSTRUCTION SHALL BE REPLACED AT THE CONTRACTORS EXPENSE
11. REMOVAL OF THE EXISTING CURB AND GUTTER SHALL BE AS PER COA STD. DWG. 2415 (SAWCUT ONLY).
12. WHEEL CHAIR RAMPS SHALL BE CONSTRUCTED PRIOR TO ACCEPTANCE OF CURB & GUTTER.

2-6-53 16.19 10917

KEYED GENERAL NOTES

1. INSTALL CONCRETE VALLEY GUTTER AS PER STD. DWG. 2420
2. INSTALL CONCRETE VALLEY GUTTER AS PER STD. DWG. 2421
3. INSTALL WHEEL CHAIR RAMP AS PER STD. DWG. 2441, CASE I
4. INSTALL WHEEL CHAIR RAMP AS PER STD. DWG. 2441, CASE II
5. STD. CURB & GUTTER AS PER STD. DWG. 2415
6. ROLL CURB & GUTTER AS PER STD. DWG. 2415
7. MEDIAN CURB & GUTTER AS PER STD. DWG. 2415
8. FUTURE 4' SIDEWALK
9. BUILD 4' SIDEWALK
10. 10' MEANDERING ASPHALT TRAIL TO BE DESIGNED BY OTHERS, BUT TO BE ADDED IN THIS PLAN SET

SEAL SURVEY INFORMATION — FIELD NOTES — NO. / BY / DATE

BENCH MARKS — AS-BUILT INFORMATION
ACS BRASS TABLET STAMPED "1-B10"
GEOGRAPHIC POSITION (NAD 1927)
N.M. STATE PLANE COORDINATES
(CENTRAL ZONE) X =357,526.69
Y = 1,525,168.35
GROUND-TO-GRID FACTOR = 0.9996640
ΔDx= -00°16'30"
NGVD 1929 ELEVATION = 5419.522

CONTRACTOR — DATE
STAKED BY
INSPECTOR'S ACCEPTANCE BY — DATE
FIELD VERIFICATION BY — DATE
DRAWINGS CORRECTED BY — DATE
MICRO-FILM INFORMATION
RECORDED BY — DATE
NO.

ENGINEER'S SEAL — TAMARA K. MARTINEZ — NEW MEXICO — 10917 — REGISTERED PROFESSIONAL ENGINEER — 5/29/96

NO.	DATE	REVISIONS / REMARKS	BY
	DATE 2/96	DESIGNED BY TKM/PLL	
	DATE 2/96	DRAWN BY BS/PEB	
	DATE 2/96	CHECKED BY TKM	

BOHANNAN-HUSTON INC.
ENGINEERS • PLANNERS • PHOTOGRAMMETRISTS • SURVEYORS • LANDSCAPE ARCHITECTS
ALBUQUERQUE LAS CRUCES SANTA FE

CITY OF ALBUQUERQUE
PUBLIC WORKS DEPARTMENT
ENGINEERING DEVELOPMENT GROUP

VENTANA RANCH TRACT 4A
PAVING PLAN & PROFILE
TERESINA CT. / PIEDRA QUEMADA RD.

CITY ENGINEER APPROVAL — MO./DAY/YR

LAST DESIGN UPDATE — MO./DAY/YR

B.F.B. 5/29/96

NOT FOR CONSTRUCTION

CITY PROJECT NO. 5316.91 | ZONE MAP NO. B9.B10 | SHEET 10 OF 33

BHI JOB NO. 95228A2440

COPYRIGHT BOHANNAN-HUSTON, INC. 1996
DATE: MARCH, 1996

CDPS:[C9522840.TRACT4-7.PNP]03-TERESINA-PNP.GRF

SCANNED BY BY LASON

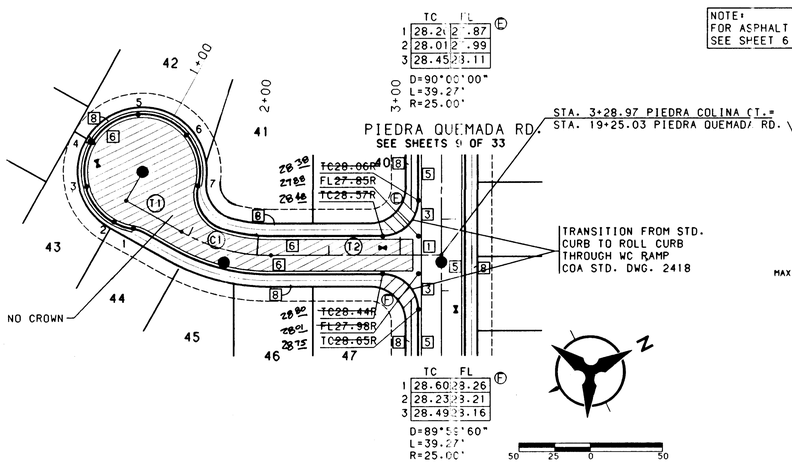
CUL-DE-SAC CURB DATA					
PT	TC	STATION & OFFSET	DELTA	PT	TC
1	~~30.91~~	1+13.82. 14.54'RT.	20°12'20"	1	30 97
2	~~31.02~~	1+00.00. 17.00'RT.	45°51'33"	2	31 08
3	~~31.18~~	0+70.29. 4.86'RT.	45°51'33"	3	31 41
4	~~31.75~~	0+60.02. 24.20'LT.	54°23'13"	4	31 79
5	~~31.54~~	0+77.69. 56.20'LT.	54°23'14"	5	31 41
6	~~31.05~~	1+14.00. 60.47'LT.	54°23'15"	6	31 02
7	~~31.65~~	1+38.62. 33.43'LT.		7	30 63
R=40.00'					

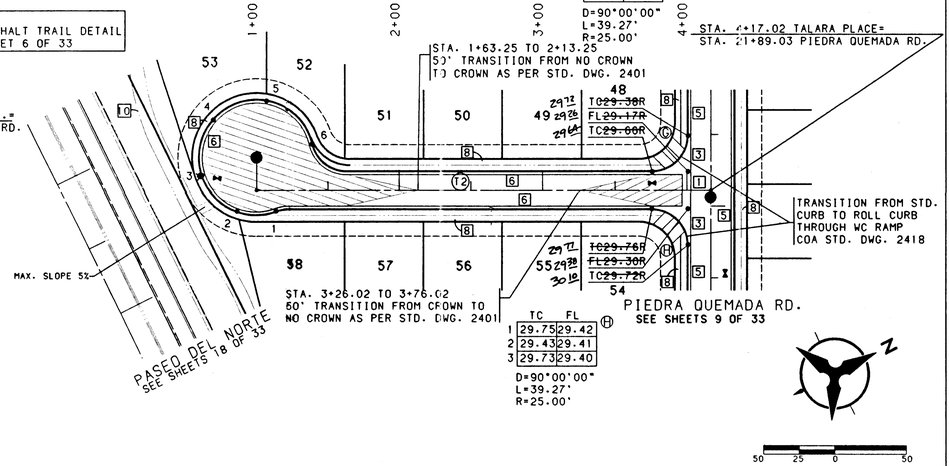
CENTERLINE CURVE DATA				
NUMBER	PI STA.	DELTA	TANGENT	ARC	RADIUS
C1	1+77.82	29°22'12.3"	33.55'	65.51'	128.00'

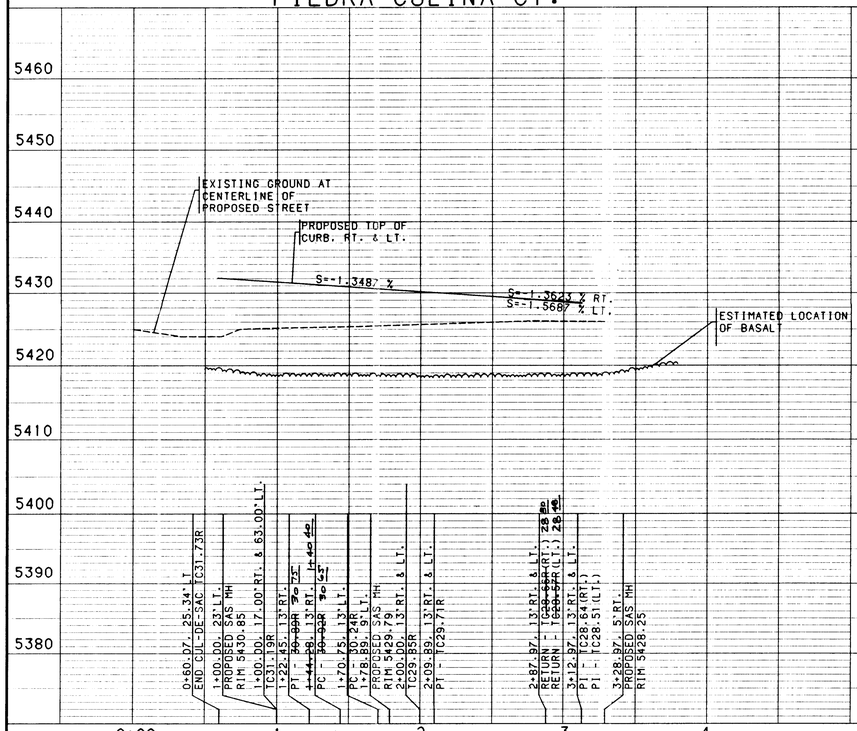
CENTERLINE TANGENT DATA		
NUMBER	BEARING	DISTANCE
T1	N55°44'52"E	44.28'
T1	N55°44'52"E	44.28'
T3	N26°22'39"E	317.02'

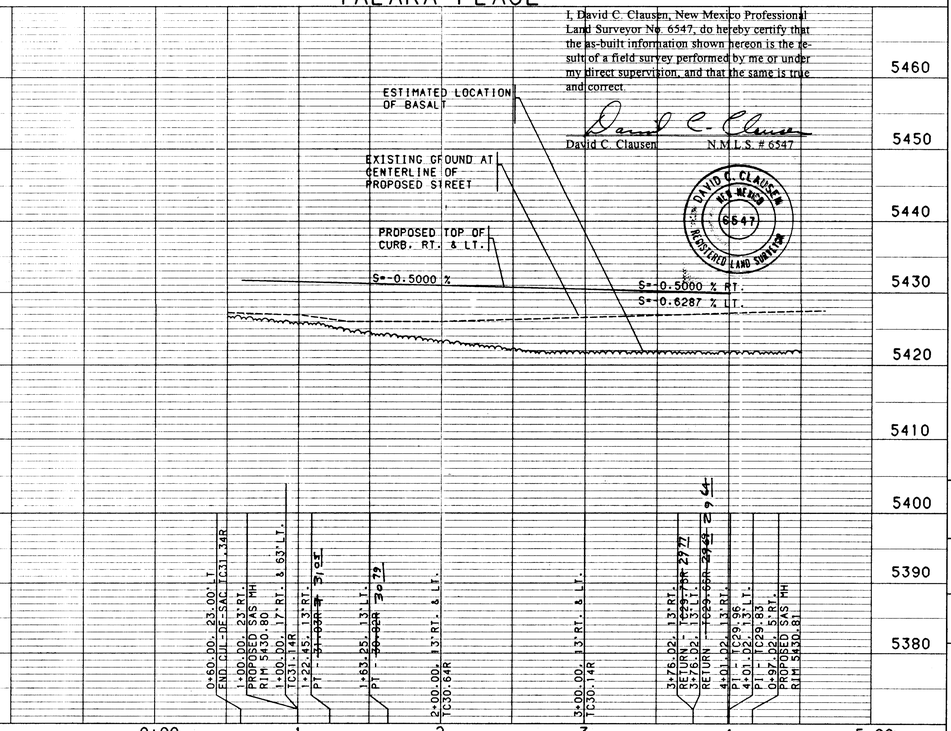
CUL-DE-SAC CURB DATA					
PT	TC	STATION & OFFSET	DELTA	PT	TC
1	~~31.07~~	1+13.82. 14.54'RT.	39°55'11"	1	31 12
2	~~31.21~~	0+86.51. 14.66'RT.	52°04'47"	2	31 24
3	~~31.33~~	0+62.00. 10.50'LT.	59°09'30"	3	31 48
4	~~31.29~~	0+69.79. 49.22'LT.	59°09'30"	4	31 34
5	~~31.10~~	1+07.02. 62.38'LT.	66°32'52"	5	31 22
6	~~30.94~~	1+38.92. 32.23'LT.		6	30 96
R=40.00'					

NOTE:
FOR ASPHALT TRAIL DETAIL
SEE SHEET 6 OF 33









SCALE: 1" = 50' (HORIZ.)
1" = 10' (VERT.)

NOTES

1. THE CONTRACTOR SHALL FIELD VERIFY ALL EXISTING UTILITY LOCATIONS AND NOTIFY THE ENGINEER IMMEDIATELY OF ANY DISCREPANCIES.

2. ALL CURB RETURN RADII SHALL BE 25' TO FACE OF CURB UNLESS OTHERWISE SPECIFIED.

3. ALL CURVE DATA AND DIMENSIONS REFER TO FACE OF CURB UNLESS OTHERWISE SPECIFIED.

4. GRADE ELEVATIONS, WHERE NOTED, ARE FOR TOP OF STANDARD CURB UNLESS OTHERWISE SPECIFIED.

5. CONTRACTOR IS TO INSTALL A 4"x4"x5' POST AND EMD AT THE END OF EACH SANITARY SEWER SERVICE.

6. CONTRACTOR IS RESPONSIBLE FOR REPAIR AND/OR REPLACEMENT OF ALL UTILITY CONDUITS AND EXISTING LINES.

7. ANY ADDITIONAL GRADING REQUIRED TO MATCH PROPOSED STREET GRADES SHALL BE INCIDENTAL TO PAVING ITEMS.

8. CONTRACTOR SHALL PROVIDE THE INSPECTORS, (CITY AND PRIVATE) WITH THE PROPOSED HYDROSTATIC TESTING PLAN. THE PLAN MUST BE APPROVED BEFORE TESTING OPERATIONS BEGIN.

9. CONTRACTOR SHALL PARK EQUIPMENT AND VEHICLES AS NOT TO INTERFERE WITH NORMAL ACTIVITIES OF RESIDENTS OR OTHER CONTRACTORS ON SITE.

10. ANY DAMAGE TO THE EXISTING FACILITIES (CURB AND GUTTER, PAVEMENT, CONDUITS, LANDSCAPING, UTILITY LINES, ETC.) DURING CONSTRUCTION SHALL BE REPLACED AT THE CONTRACTORS EXPENSE.

11. REMOVAL OF THE EXISTING CURB AND GUTTER SHALL BE AS PER COA STD. DWG. 2415 (SAWCUT ONLY).

12. WHEEL CHAIR RAMPS SHALL BE CONSTRUCTED PRIOR TO ACCEPTANCE OF CURB AND GUTTER.

2/6-15 6/6-21 7/7/97

KEYED GENERAL NOTES

1. INSTALL CONCRETE VALLEY GUTTER AS PER STD. DWG. 2420
2. INSTALL CONCRETE VALLEY GUTTER AS PER STD. DWG. 2421
3. INSTALL WHEEL CHAIR RAMP AS PER STD. DWG. 2441, CASE I
4. INSTALL WHEEL CHAIR RAMP AS PER STD. DWG. 2441, CASE II
5. STD. CURB & GUTTER AS PER STD. DWG. 2415
6. ROLL CURB & GUTTER AS PER STD. DWG. 2415
7. MEDIAN CURB & GUTTER AS PER STD. DWG. 2415
8. FUTURE 4' SIDEWALK
9. BUILD 4' SIDEWALK
10. 10' MEANDERING ASPHALT TRAIL TO BE DESIGNED BY OTHERS, BUT TO BE ADDED IN THIS PLAN SET

I, David C. Clausen, New Mexico Professional Land Surveyor No. 6547, do hereby certify that the as-built information shown hereon is the result of a field survey performed by me or under my direct supervision, and that the same is true and correct.

David C. Clausen N.M.L.S. # 6547

DAVID C. CLAUSEN NEW MEXICO 6547 REGISTERED LAND SURVEYOR

AS-BUILT INFORMATION

BENCH MARKS
ACS BRASS TABLET STAMPED "1-B10"
GEOGRAPHIC POSITION (NAD 1927)
N.M. STATE PLANE COORDINATES (CENTRAL ZONE)
X = 357,526.69
Y = 1,525,168.35
GROUND-TO-GRID FACTOR = 0.9996640
ΔDc= -00°16'30"
NGVD 1929 ELEVATION = 5419.522

CONTRACTOR Shawna Gust DATE
SURVEYED BY Shawna Gust
INSPECTOR'S ACCEPTANCE BY C.O.A. DATE 7/96
FIELD VERIFICATION BY Shawna DATE 7/96
CORRECTED BY Shawna DATE 7/96
MICRO-FILM INFORMATION
RECORDED BY DATE
NO.

ENGINEER'S SEAL SURVEY INFORMATION
FIELD NOTES
NO. BY DATE

NO.	DATE	REMARKS	BY
		REVISIONS	
		DESIGN	

DESIGNED BY TKM/PLL DATE 2/96
DRAWN BY BS/PEB DATE 2/96
CHECKED BY TKM DATE 2/96

BOHANNAN-HUSTON INC.
ENGINEERS • PLANNERS • PHOTOGRAMMETRISTS • SURVEYORS • LANDSCAPE ARCHITECTS
ALBUQUERQUE LAS CRUCES SANTA FE

CITY OF ALBUQUERQUE
PUBLIC WORKS DEPARTMENT
ENGINEERING DEVELOPMENT GROUP

VENTANA RANCH - TRACT 4A
PAVING PLAN & PROFILE
PIEDRA COLINA CT. / TALARA PL.

DESIGN REVIEW COMMITTEE	CITY ENGINEER APPROVAL	LAST DESIGN UPDATE	MO./DAY/YR.	MO./DAY/YR.

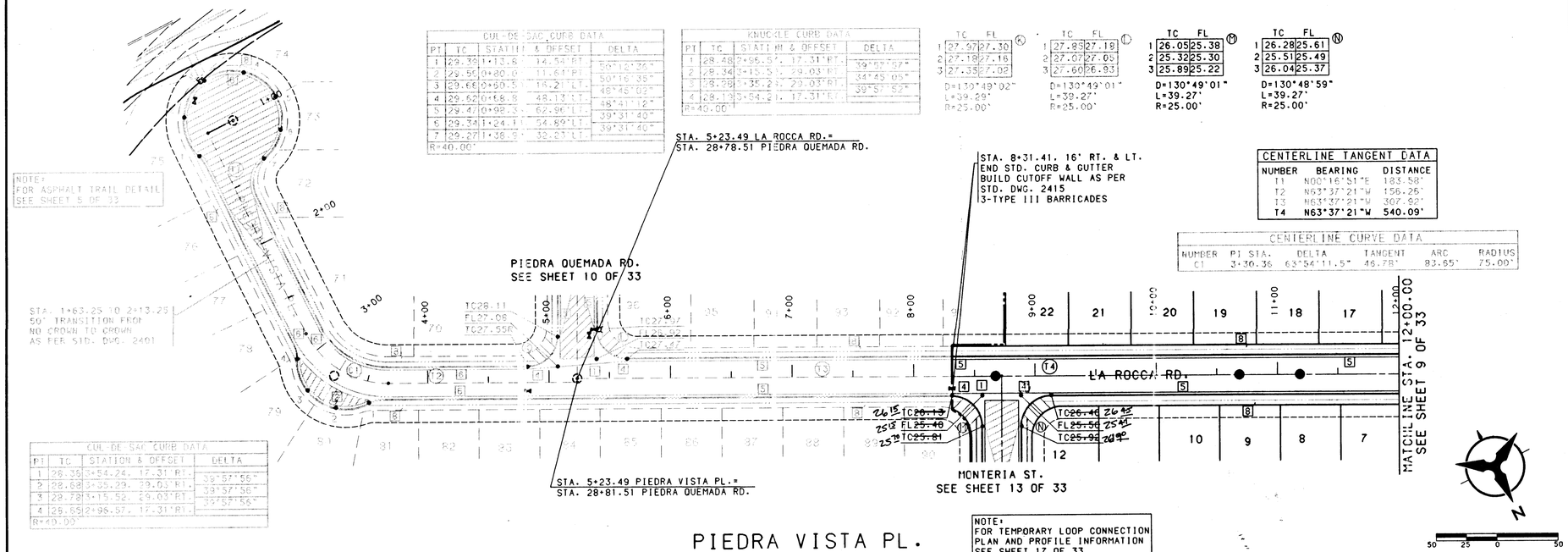
CITY PROJECT NO.	ZONE MAP NO.	SHEET	OF
5316.91	B9.B10	11	33

BHI JOB NO. 95228A2440

COPYRIGHT BOHANNAN-HUSTON, INC.
DATE: MARCH, 1996

CDPS:EC952840.TRACT4-7.PNP JCOLINA-TALARA-PNP.GRF

SCANNED BY BY LASON



NOTES

1. THE CONTRACTOR SHALL FIELD VERIFY ALL EXISTING UTILITY LOCATIONS AND NOTIFY THE ENGINEER IMMEDIATELY OF ANY DISCREPANCIES.

2. ALL CURB RETURN RADII SHALL BE 25' TO FACE OF CURB UNLESS OTHERWISE SPECIFIED.

3. ALL CURVE DATA AND DIMENSIONS REFER TO FACE OF CURB UNLESS OTHERWISE SPECIFIED.

4. GRADE ELEVATIONS, WHERE NOTED, ARE FOR TOP OF STANDARD CURB UNLESS OTHERWISE SPECIFIED.

5. CONTRACTOR IS TO INSTALL A 4"x4"x5' POST AND EMD AT THE END OF EACH SANITARY SEWER SERVICE.

6. CONTRACTOR IS RESPONSIBLE FOR REPAIR AND/OR REPLACEMENT OF ALL UTILITY CONDUITS AND EXISTING LINES.

7. ANY ADDITIONAL GRADING REQUIRED TO MATCH PROPOSED STREET GRADES SHALL BE INCIDENTAL TO PAVING ITEMS.

8. CONTRACTOR SHALL PROVIDE THE INSPECTORS, (CITY AND PRIVATE) WITH THE PROPOSED HYDROSTATIC TESTING PLAN. THE PLAN MUST BE APPROVED BEFORE TESTING OPERATIONS BECIN.

9. CONTRACTOR SHALL PARK EQUIPMENT AND VEHICLES AS NOT TO INTERFERE WITH NORMAL ACTIVITIES OF RESIDENTS OR OTHER CONTRACTORS ON SITE.

10. ANY DAMAGE TO THE EXISTING FACILITIES (CURB AND GUTTER, PAVEMENT, CONDUITS, LANDSCAPING, UTILITY LINES, ETC.) DURING CONSTRUCTION SHALL BE REPLACED AT THE CONTRACTORS EXPENSE.

11. REMOVAL OF THE EXISTING CURB AND GUTTER SHALL BE AS PER COA STD. DWG. 2415 (SAWCUT ONLY).

12. WHEEL CHAIR RAMPS SHALL BE CONSTRUCTED PRIOR TO ACCEPTANCE OF CURB AND GUTTER.

2 6 1 5 3 U 6 7 A 7 1 2 9 2

KEYED GENERAL NOTES

1. INSTALL CONCRETE VALLEY GUTTER AS PER STD. DWG. 2420
2. INSTALL CONCRETE VALLEY GUTTER AS PER STD. DWG. 2421
3. INSTALL WHEEL CHAIR RAMP AS PER STD. DWG. 2441, CASE I
4. INSTALL WHEEL CHAIR RAMP AS PER STD. DWG. 2441, CASE II
5. STD. CURB & GUTTER AS PER STD. DWG. 2415
6. ROLL CURB & GUTTER AS PER STD. DWG. 2415
7. MEDIAN CURB & GUTTER AS PER STD. DWG. 2415
8. FUTURE 4' SIDEWALK
9. BUILD 4' SIDEWALK
10. 10' MEANDERING ASPHALT TRAIL TO BE DESIGNED BY OTHERS. BUT TO BE ADDED IN THIS PLAN SET

I, David C. Clausen, New Mexico Professional Land Surveyor No. 6547, do hereby certify that the as-built information shown hereon is the result of a field survey performed by me or under my direct supervision, and that the same is true and correct.

David C. Clausen N.M.L.S. # 6547

DAVID C. CLAUSEN NEW MEXICO 6547 REGISTERED LAND SURVEYOR

AS-BUILT INFORMATION

BENCH MARKS
ACS BRASS TABLET STAMPED "1-B10"
GEOGRAPHIC POSITION (NAD 1927)
N.M. STATE PLANE COORDINATES
(CENTRAL ZONE) X = 357,526.69
Y = 1,525,168.35
GROUND-TO-GRID FACTOR = 0.9996640
ΔDC= -00°16'30"
NGVD 1929 ELEVATION = 5419.522

SURVEY INFORMATION
FIELD NOTES

NO.	BY	DATE

CONTRACTOR SPARLING CONST.
SURVEYED BY SPARLING C.O.A. DATE 12/96
INSPECTOR'S FIELD DISTANCE BY SPARLING DATE 1/96
FIELD VERIFICATION BY SPARLING DATE 1/96
DRAWING CHECKED BY SPARLING DATE 1/96
MICRO-FILM INFORMATION
DATE
RECORDED BY
NO.

ENGINEER'S SEAL
NEW MEXICO 6547 REGISTERED PROFESSIONAL ENGINEER
3/25/96

NO.	DATE	REMARKS	BY
		REVISIONS	
		DESIGN	
		DESIGNED BY TKM/PLL	DATE 2/96
		DRAWN BY PLL/BS/PB	DATE 2/96
		CHECKED BY TKM	DATE 2/96

BOHANNAN-HUSTON INC.
ENGINEERS • PLANNERS • PHOTOGRAMMETRISTS • SURVEYORS • LANDSCAPE ARCHITECTS
ALBUQUERQUE LAS CRUCES SANTA FE

CITY OF ALBUQUERQUE
PUBLIC WORKS DEPARTMENT
ENGINEERING DEVELOPMENT GROUP

VENTANA RANCH - TRACTS 4A & 7A
PAVING PLAN & PROFILE
PIEDRA VISTA PL. / LA ROCCA RD.

DESIGN REVIEW COMMITTEE	CITY ENGINEER APPROVAL	LAST DESIGN UPDATE	MO./DAY/YR.	MO./DAY/YR.
B.P.B. 5/29/96				

CITY PROJECT NO. 5316.91
ZONE MAP NO. B9.B10
SHEET 12 OF 33
BHI JOB NO. 95262A2417

COPYRIGHT BOHANNAN-HUSTON, INC. 1996
DATE: MARCH, 1996

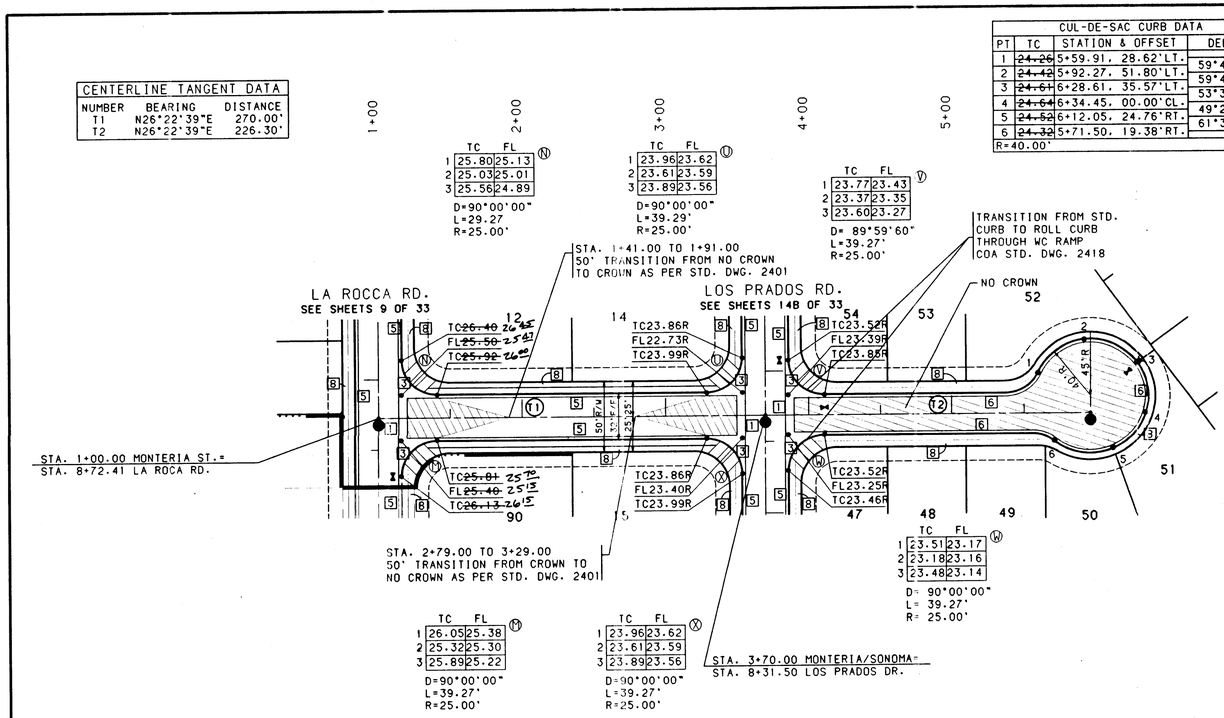
CDP5:[C9526201.TRACT4-7.PNP]ROCCA-PNP.GRF

SCANNED BY
BY LASON

CENTERLINE TANGENT DATA		
NUMBER	BEARING	DISTANCE
T1	N26°22'39"E	270.00'
T2	N26°22'39"E	226.30'

CUL-DE-SAC CURB DATA			
PT	TC	STATION & OFFSET	DELTA
1	~~24.26~~	5+59.91, 28.62'LT.	59°40'38"
2	~~24.43~~	5+92.27, 51.80'LT.	59°40'38"
3	~~24.61~~	6+28.61, 35.57'LT.	53°33'35"
4	~~24.64~~	6+34.45, 00.00'CL.	49°20'26"
5	~~24.52~~	6+12.05, 24.76'RT.	61°31'00"
6	~~24.32~~	5+71.50, 19.38'RT.	
R=40.00'			

PT	TC
1	24.38
2	24.53
3	24.80
4	24.78
5	24.71
6	24.40



I, David C. Clausen, New Mexico Professional Land Surveyor No. 6547, do hereby certify that the as-built information shown hereon is the result of a field survey performed by me or under my direct supervision, and that the same is true and correct.

David C. Clausen N.M.L.S. # 6547

DAVID C. CLAUSEN NEW MEXICO 6547 REGISTERED LAND SURVEYOR

SCALE: 1" = 50' (HORIZ.)

NOTES

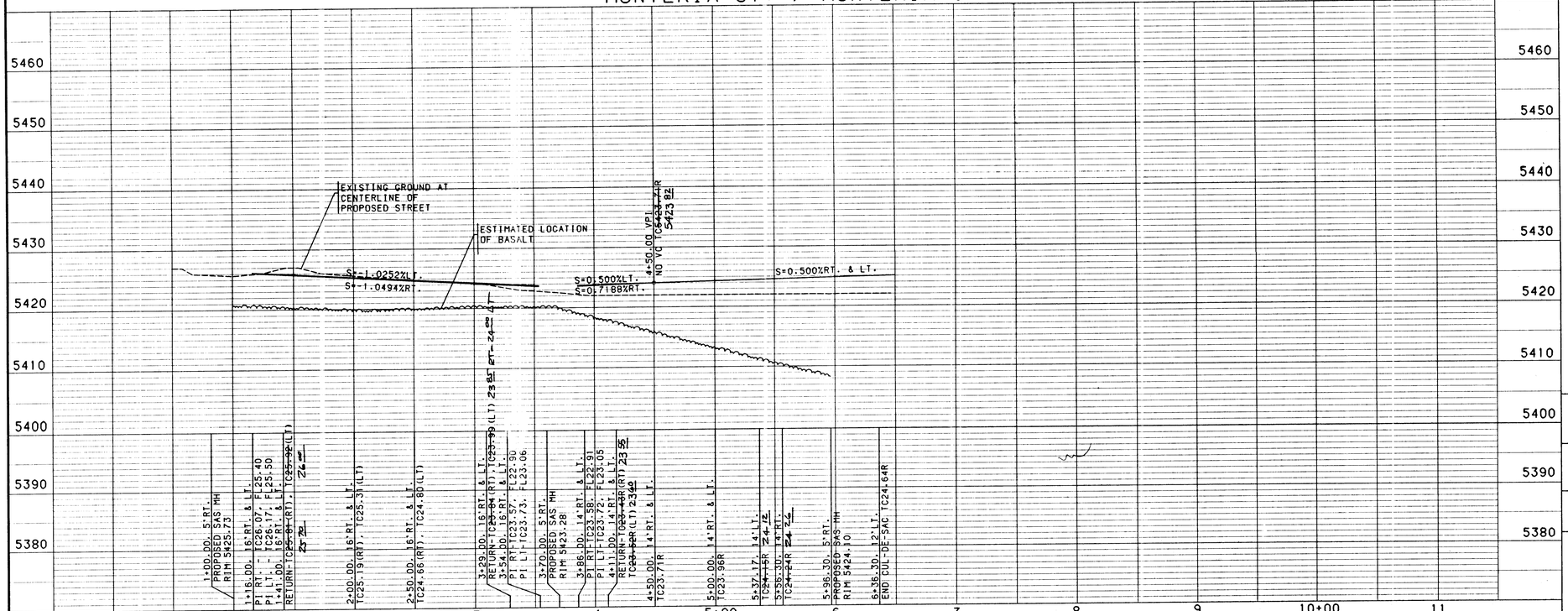
1. THE CONTRACTOR SHALL FIELD VERIFY ALL EXISTING UTILITY LOCATIONS AND NOTIFY THE ENGINEER IMMEDIATELY OF ANY DISCREPANCIES.
2. ALL CURB RETURN RADII SHALL BE 25' TO FACE OF CURB UNLESS OTHERWISE SPECIFIED.
3. ALL CURVE DATA AND DIMENSIONS REFER TO FACE OF CURB UNLESS OTHERWISE SPECIFIED.
4. GRADE ELEVATIONS, WHERE NOTED, ARE FOR TOP OF STANDARD CURB UNLESS OTHERWISE SPECIFIED.
5. CONTRACTOR IS TO INSTALL A 4"x4"x5' POST AND EMD AT THE END OF EACH SANITARY SEWER SERVICE.
6. CONTRACTOR IS RESPONSIBLE FOR REPAIR AND/OR REPLACEMENT OF ALL UTILITY CONDUITS AND EXISTING LINES.
7. ANY ADDITIONAL GRADING REQUIRED TO MATCH PROPOSED STREET GRADES SHALL BE INCIDENTAL TO PAVING ITEMS.
8. CONTRACTOR SHALL PROVIDE THE INSPECTORS, (CITY AND PRIVATE) WITH THE PROPOSED HYDROSTATIC TESTING PLAN. THE PLAN MUST BE APPROVED BEFORE TESTING OPERATIONS BEGIN.
9. CONTRACTOR SHALL PARK EQUIPMENT AND VEHICLES AS NOT TO INTERFERE WITH NORMAL ACTIVITIES OF RESIDENTS OR OTHER CONTRACTORS ON SITE.
10. ANY DAMAGE TO THE EXISTING FACILITIES (CURB AND GUTTER, PAVEMENT, CONDUITS, LANDSCAPING, UTILITY LINES, ETC.) DURING CONSTRUCTION SHALL BE REPLACED AT THE CONTRACTORS EXPENSE.
11. REMOVAL OF THE EXISTING CURB AND GUTTER SHALL BE AS PER COA STD. DWG. 2415 (SAWCUT ONLY).
12. WHEEL CHAIR RAMPS SHALL BE CONSTRUCTED PRIOR TO ACCEPTANCE OF CURB AND GUTTER.

26-53125971.03998

KEYED GENERAL NOTES

1. INSTALL CONCRETE VALLEY GUTTER AS PER STD. DWG. 2420
2. INSTALL CONCRETE VALLEY GUTTER AS PER STD. DWG. 2421
3. INSTALL WHEEL CHAIR RAMP AS PER STD. DWG. 2441, CASE I
4. INSTALL WHEEL CHAIR RAMP AS PER STD. DWG. 2441, CASE II
5. STD. CURB & GUTTER AS PER STD. DWG. 2415
6. ROLL CURB & GUTTER AS PER STD. DWG. 2415
7. MEDIAN CURB & GUTTER AS PER STD. DWG. 2415
8. FUTURE 4' SIDEWALK
9. BUILD 4' SIDEWALK
10. 10' MEANDERING ASPHALT TRAIL TO BE DESIGNED BY OTHERS. BUT TO BE ADDED IN THIS PLAN SET

MONTERIA ST. / MONTERIA CT.



SCALE: 1" = 50' (HORIZ.)
1" = 10' (VERT.)

AS-BUILT INFORMATION	
CONTRACTOR	SPARLING CORP.
WORK PERFORMED BY	SPARLING C.O.A.
INSPECTOR'S ACCEPTANCE BY	DATE 12/96
FIELD VERIFICATION BY	SPARLING DATE 12/96
DRAWING COMPILED BY	SPARLING DATE 12/96

BENCH MARKS	
	ACS BRASS TABLET STAMPED "1-B10"
GEOGRAPHIC POSITION (NAD 1927)	
N.M. STATE PLANE COORDINATES	
(CENTRAL ZONE) X =357,526.69	
Y = 1,525,188.35	
GROUND-TO-GRID FACTOR = 0.9996640	
MICRO-FILM INFORMATION	
RECORDED BY	DATE
NGVD 1929 ELEVATION = 5419.522	NO.
ΔCC= -00°16'30"	

SEAL SURVEY INFORMATION FIELD NOTES

NO.	DATE	BY

ENGINEER'S SEAL

NO.	DATE	REMARKS	BY
		REVISIONS	
		DESIGN	DATE 2/96
			DESIGNED BY PLL/TKM
			DRAWN BY BS/PEB DATE 2/96
			CHECKED BY TKM DATE 2/96

BOHANNAN-HUSTON INC.
ENGINEERS • PLANNERS • PHOTOGRAMMETRISTS • SURVEYORS • LANDSCAPE ARCHITECTS
ALBUQUERQUE LAS CRUCES SANTA FE

CITY OF ALBUQUERQUE
PUBLIC WORKS DEPARTMENT
ENGINEERING DEVELOPMENT GROUP

VENTANA RANCH - TRACTS 4A & 7A
PAVING PLAN & PROFILE
MONTERIA ST. / SONOMA CT.

DESIGN REVIEW COMMITTEE	CITY ENGINEER APPROVAL	LAST DESIGN UPDATE	MO/DAY/YR.	MO/DAY/YR.
B.P.B. 5/29/96				

CITY PROJECT NO.	ZONE MAP NO.	SHEET	OF
5316.91	B9.B10	13	33

BHI JOB NO. 95228A2440

COPYRIGHT BOHANNAN-HUSTON, INC.
DATE: MARCH, 1996

CDP5:EC9522840.TRACT4-7.PNP]MONTERIA-PNP.GRF

SCANNED BY
BY LASON

CENTERLINE CURVE DATA					
NUMBER	PI STA.	DELTA	TANGENT	ARC	RADIUS
C1	4+47.80	45°43'59.1"	147.80'	279.37'	350.00'
C2	3+19.88	18°32'54.2"	24.49'	48.56'	150.00'
C3	3+74.20	05°21'45.9"	7.02'	14.04'	150.00'

TANGENT DATA		
NUMBER	BEARING	DISTANCE
T1	S70°37'22"E	200.00'
T2	S71°27'06"E	28.36'

MEDIAN CURB DETAIL
NO SCALE

PT	TC	FL	STATION & OFFSET	PT	TC	FL	STATION & OFFSET
1	24.63	23.96	1+37.00, 5.00'RT.	13	24.63	23.96	1+37.00, 1.00'RT.
2	25.12	24.45	1+50.00, 5.00'RT.	14	25.12	24.45	1+50.00, 1.00'RT.
3	25.65	24.98	1+65.00, 5.00'RT.	15	25.65	24.98	1+65.00, 1.00'RT.
4	25.12	24.45	1+80.00, 5.00'RT.	16	26.12	25.45	1+80.00, 1.00'RT.
5	26.52	25.85	1+95.00, 5.00'RT.	17	26.52	25.85	1+95.00, 1.00'RT.
6	26.86	26.19	2+10.00, 5.00'RT.	18	26.86	26.19	2+10.00, 1.00'RT.
7	27.14	26.47	2+25.00, 5.00'RT.	19	27.14	26.47	2+25.00, 1.00'RT.
8	27.35	26.68	2+40.00, 5.00'RT.	20	27.35	26.68	2+40.00, 1.00'RT.
9	27.50	26.83	2+55.00, 5.00'RT.	21	27.50	26.83	2+55.00, 1.00'RT.
10	27.58	26.91	2+70.00, 5.00'RT.	22	27.53	26.91	2+70.00, 1.00'RT.
11	27.60	26.93	2+85.00, 5.00'RT.	23	27.60	26.93	2+85.00, 1.00'RT.
12	27.58	26.91	2+94.88, 5.00'RT.	24	27.53	26.91	1+94.88, 1.00'RT.

VENTANA RANCH RD.
SEE SHEET 7A OF 33

CENTERLINE LOS PRADOS DR.

3' RADIUS

IN MEDIAN USE 4" COLORED PORTLAND PATTERED CONCRETE SIDEWALK AS PER STA. DWG 2408

TC	FL
1 24.33	23.66
2 23.42	23.40
3 23.80	23.14

D=86°14'25"
L=37.63'
R=25.00'

TC	FL
1 24.60	23.93
2 23.75	23.73
3 24.21	24.54

D=86°14'25"
L=37.63'
R=25.00'

TC	FL
1 27.62	26.96
2 26.97	26.95
3 27.61	26.94

D=94°53'44"
L=41.42'
R=25.00'

TC	FL
1 27.43	26.76
2 26.70	26.68
3 27.27	26.60

D=97°15'3"
L=42.43'
R=25.00'

STA. 1+00.00 LOS PRADOS DR.=
STA. 96+77.85 VENTANA RANCH RD.

STA. 3+30.11 LOS PRADOS DR.
STA. 3+05.57 PALOMITA CT.

PALOMITA CT.
SEE SHEETS 15 OF 33

MATCHLINE STA. 4+30.00
SEE SHEET 14B OF 33

NOTE:
FOR STORM DRAIN INFO
SEE SHEET 32A OF 33

NOTE:
SEE SHEET 5 OF 33 FOR
SIDEWALK TRANSITION DETAIL
VENTANA RANCH RD.= MEANDERING SIDEWALK
LOS PRADOS DR.= STD. 4' SIDEWALK

I, David C. Clausen, New Mexico Professional Land Surveyor No. 6547, do hereby certify that the as-built information shown hereon is the result of a field survey performed by me or under my direct supervision, and that the same is true and correct.

David C. Clausen N.M.L.S. # 6547

DAVID C. CLAUSEN NEW MEXICO 6547 REGISTERED LAND SURVEYOR

SCALE: 1" = 20' (HORIZ.)

LOS PRADOS DR.

EXISTING GROUND AT CENTERLINE OF PROPOSED STREET

ESTIMATED LOCATION OF BASALT

MATCHLINE STA. 4+30.00 SEE SHEET 14B OF 33

SCALE: 1" = 50' (HORIZ.)
1" = 10' (VERT.)

NOTES

1. THE CONTRACTOR SHALL FIELD VERIFY ALL EXISTING UTILITY LOCATIONS AND NOTIFY THE ENGINEER IMMEDIATELY OF ANY DISCREPANCIES.
2. ALL CURB RETURN RADII SHALL BE 25' TO FACE OF CURB UNLESS OTHERWISE SPECIFIED.
3. ALL CURVE DATA AND DIMENSIONS REFER TO FACE OF CURB UNLESS OTHERWISE SPECIFIED.
4. GRADE ELEVATIONS, WHERE NOTED, ARE FOR TOP OF STANDARD CURB UNLESS OTHERWISE SPECIFIED.
5. CONTRACTOR IS TO INSTALL A 4"x4"x5' POST AND EMD AT THE END OF EACH SANITARY SEWER SERVICE.
6. CONTRACTOR IS RESPONSIELE FOR REPAIR AND/OR REPLACEMENT OF ALL UTILITY CONDUITS AND EXISTING LINES.
7. ANY ADDITIONAL GRADING FEQUIRED TO MATCH PROPOSED STREET GRADES SHALL BE INCIDENTAL TO PAVING ITEMS.
8. CONTRACTOR SHALL PROVIDE THE INSPECTORS. (CITY AND PRIVATE) WITH THE PROPOSED HYDROSTATIC TESTING PLAN. THE PLAN MUST BE APPROVED BEFORE TESTING OPERATIONS BEGIN.
9. CONTRACTOR SHALL PARK EQUIPMENT AND VEHICLES AS NOT TO INTERFERE WITH NORMAL ACTIVITIES OF RESIDENTS OR OTHER CONTRACTORS ON SITE.
10. ANY DAMAGE TO THE EXISTING FACILITIES (CURB AND GUTTER, PAVEMENT, CONDUITS, LANDSCAPING, UTILITY LINES, ETC.) DURING CONSTRUCTION SHALL BE REPLACED AT THE CONTRACTORS EXPENSE.
11. REMOVAL OF THE EXISTING CURB AND GUTTER SHALL BE AS PER COA STD. DWG. 2415 (SAWCUT ONLY).
12. WHEEL CHAIR RAMPS SHALL BE CONSTRUCTED PRIOR TO ACCEPTANCE OF CURB AND GUTTER.

KEYED GENERAL NOTES

1. INSTALL CONCRETE VALLEY GUTTER AS PER STD. DWG. 2420
2. INSTALL CONCRETE VALLEY GUTTER AS PER STD. DWG. 2421
3. INSTALL WHEEL CHAIR RAMP AS PER STD. DWG. 2441, CASE I
4. INSTALL WHEEL CHAIR RAMP AS PER STD. DWG. 2441, CASE II
5. STD. CURB & GUTTER AS PER STD. DWG. 2415
6. ROLL CURB & GUTTER AS PER STD. DWG. 2415
7. MEDIAN CURB & GUTTER AS PER STD. DWG. 2415
8. FUTURE 4' SIDEWALK
9. BUILD 4' SIDEWALK
10. 10' MEANDERING ASPHALT TRAIL TO BE DESIGNED BY OTHERS, BUT TO BE ADDED IN THIS PLAN SET

AS-BUILT INFORMATION

BENCH MARKS
ACS BRASS TABLET STAMPED "1-B10"
GEOGRAPHIC POSITION (NAD 1927)
N.M. STATE PLANE COORDINATES
(CENTRAL ZONE) X = 357,526.69
Y = 1,525,168.35
GROUND-TO-GRID FACTOR = 0.9996640
ΔX = -00°16'30"
NGVD 1929 ELEVATION = 5419.522

CONTRACTOR Sprouse Corp.
STAKED BY Sprouse Corp. DATE 12/96
INSPECTOR'S INITIALS BY C.O.A. DATE 12/96
FIELD VERIFICATION BY Sprouse DATE 12/96
DRAWING CORRECTED BY Sprouse DATE 12/96
MICRO-FILM INFORMATION
RECORDED BY DATE
NO.

ENGINEER'S SEAL SURVEY INFORMATION FIELD NOTES

NO.	DATE	BY	REMARKS
			REVISIONS
			DESIGN

DESIGNED BY TKM/PLL DATE 2/96
DRAWN BY BS/PEB DATE 2/96
CHECKED BY TKM DATE 2/96

BOHANNAN-HUSTON INC.
ENGINEERS • PLANNERS • PHOTOGRAMMETRISTS • SURVEYORS • LANDSCAPE ARCHITECTS
ALBUQUERQUE LAS CRUCES SANTA FE

CITY OF ALBUQUERQUE
PUBLIC WORKS DEPARTMENT
ENGINEERING DEVELOPMENT GROUP

VENTANA RANCH TRACT 7A
PAVING PLAN & PROFILE
LOS PRADOS DRIVE STA. 1+00 TO 4+30

CITY ENGINEER APPROVAL — MO./DAY/YR.

LAST DESIGN UPDATE — MO./DAY/YR.

CITY PROJECT NO. 5316.91
ZONE MAP NO. B9.B10
SHEET 14A OF 33

USERNAME: CDP5:EC9526201.TRACT4-7JPRADOS20-PNP.GRF

BHI JOB NO. [illegible]8A2440

SCANNED BY BY LASON

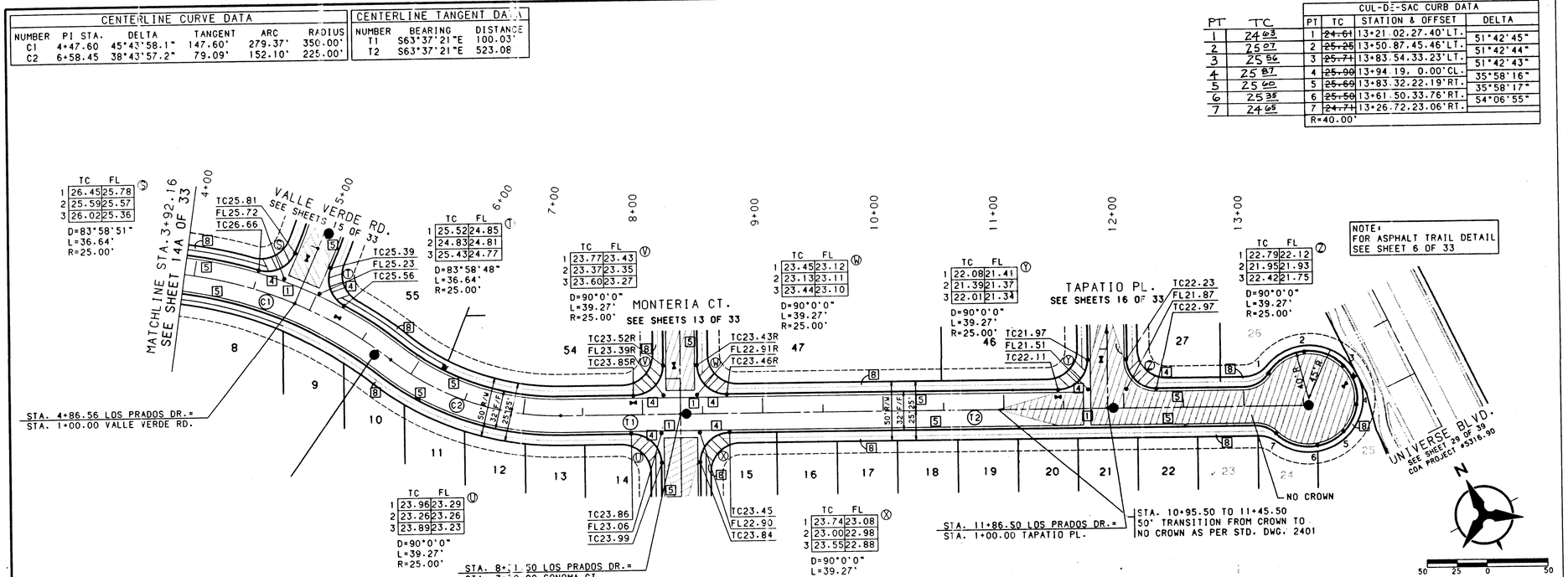
COPYRIGHT BOHANNAN-HUSTON, INC.
DATE: MARCH, 1996

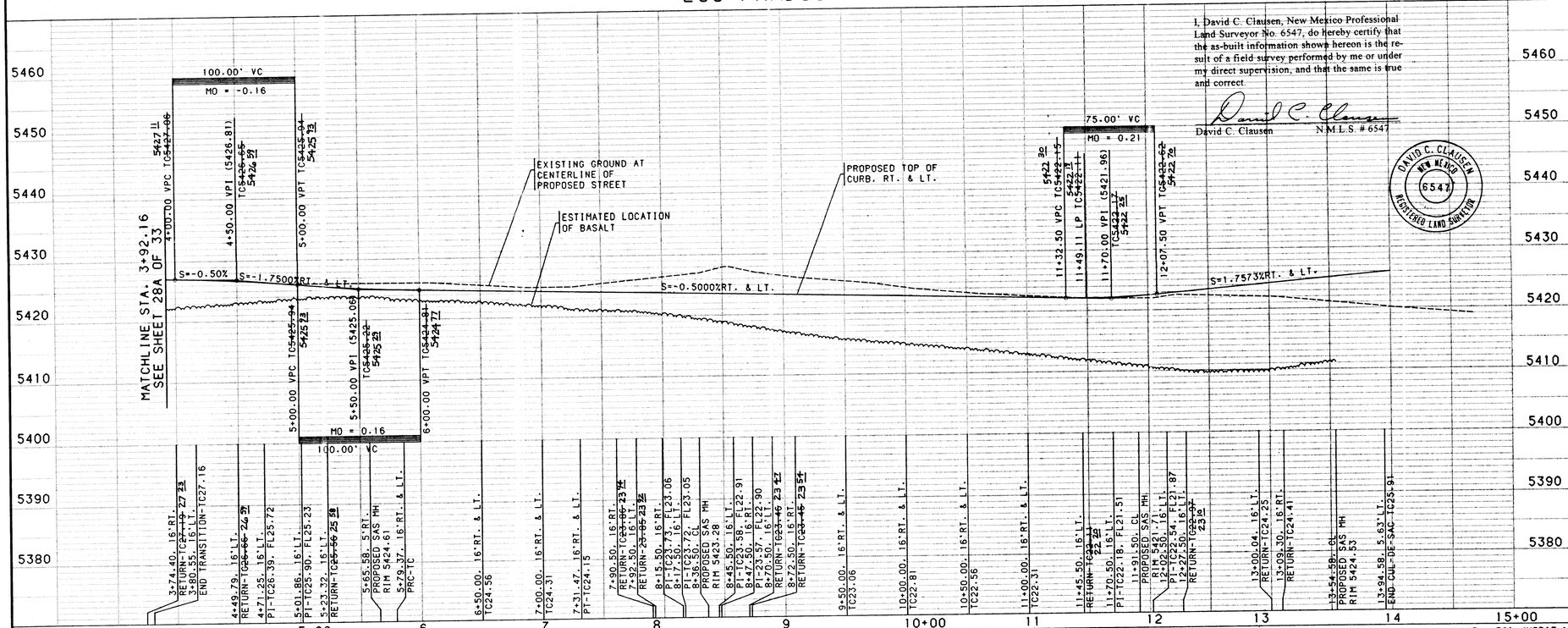
CENTERLINE CURVE DATA					
NUMBER	PI STA.	DELTA	TANGENT	ARC	RADIUS
C1	4+47.60	45°43'58.1"	147.60'	279.37'	350.00'
C2	6+58.45	38°43'57.2"	79.09'	152.10'	225.00'

CENTERLINE TANGENT DATA			
NUMBER	BEARING	DISTANCE	
T1	S63°37'21"E	100.03'	
T2	S63°37'21"E	523.08	

PT	TC
1	24 ~~63~~
2	25 ~~07~~
3	25 ~~86~~
4	25 ~~87~~
5	25 ~~60~~
6	25 ~~35~~
7	24 ~~65~~

CUL-DE-SAC CURB DATA			
PT	TC	STATION & OFFSET	DELTA
1	~~24.61~~	13+21.02,27.40'LT.	51°42'45"
2	~~25.25~~	13+50.87,45.46'LT.	51°42'44"
3	~~25.71~~	13+83.54,33.23'LT.	51°42'43"
4	~~25.90~~	13+94.19, 0.00'CL.	35°58'16"
5	~~25.69~~	13+83.32,22.19'RT.	35°58'17"
6	~~25.50~~	13+61.50,33.76'RT.	54°06'55"
7	~~24.71~~	13+26.72,23.06'RT.	
	R=40.00'		





I, David C. Clausen, New Mexico Professional Land Surveyor No. 6547, do hereby certify that the as-built information showa hereon is the result of a field survey performed by me or under my direct supervision, and that the same is true and correct.

David C. Clausen N.M.L.S. # 6547

DAVID C. CLAUSEN NEW MEXICO 6547 REGISTERED LAND SURVEYOR

NOTES

1. THE CONTRACTOR SHALL FIELD VERIFY ALL EXISTING UTILITY LOCATIONS AND NOTIFY THE ENGINEER IMMEDIATELY OF ANY DISCREPANCIES.
2. ALL CURB RETURN RADII SHALL BE 25' TO FACE OF CURB UNLESS OTHERWISE SPECIFIED.
3. ALL CURVE DATA AND DIMENSIONS REFER TO FACE OF CURB UNLESS OTHERWISE SPECIFIED.
4. GRADE ELEVATIONS, WHERE NOTED, ARE FOR TOP OF STANDARD CURB UNLESS OTHERWISE SPECIFIED.
5. CONTRACTOR IS TO INSTALL A 4"x4"x5' POST AND EMD AT THE END OF EACH SANITARY SEWER SERVICE.
6. CONTRACTOR IS RESPONSIBLE FOR REPAIR AND/OR REPLACEMENT OF ALL UTILITY CONDUITS AND EXISTING LINES.
7. ANY ADDITIONAL GRADING REQUIRED TO MATCH PROPOSED STREET GRADES SHALL BE INCIDENTAL TO PAVING ITEMS.
8. CONTRACTOR SHALL PROVIDE THE INSPECTORS, (CITY AND PRIVATE) WITH THE PROPOSED HYDROSTATIC TESTING PLAN. THE PLAN MUST BE APPROVED BEFORE TESTING OPERATIONS BEGIN.
9. CONTRACTOR SHALL PARK EQUIPMENT AND VEHICLES AS NOT TO INTERFERE WITH NORMAL ACTIVITIES OF RESIDENTS OR OTHER CONTRACTORS ON SITE.
10. ANY DAMAGE TO THE EXISTING FACILITIES (CURB AND CUTTER, PAVEMENT, CONDUITS, LANDSCAPING, UTILITY LINES, ETC.) DURING CONSTRUCTION SHALL BE REPLACED AT THE CONTRACTORS EXPENSE.
11. REMOVAL OF THE EXISTING CURB AND GUTTER SHALL BE AS PER COA STD. DWG. 2415 (SAWCUT ONLY).
12. WHEEL CHAIR RAMPS SHALL BE CONSTRUCTED PRIOR TO ACCEPTANCE OF CURB.

2 6 1 5 3 1 6 9 1 1 7 8 9 7

KEYED GENERAL NOTES

1. INSTALL CONCRETE VALLEY GUTTER AS PER STD. DWG. 2420
2. INSTALL CONCRETE VALLEY GUTTER AS PER STD. DWG. 2421
3. INSTALL WHEEL CHAIR RAMP AS PER STD. DWG. 2441, CASE I
4. INSTALL WHEEL CHAIR RAMP AS PER STD. DWG. 2441, CASE II
5. STD. CURB & GUTTER AS PER STD. DWG. 2415
6. ROLL CURB & GUTTER AS PER STD. DWG. 2415
7. MEDIAN CURB & GUTTER AS PER STD. DWG. 2415
8. FUTURE 4' SIDEWALK
9. BUILD 4' SIDEWALK
10. 10' MEANDERING ASPHALT TRAIL TO BE DESIGNED BY OTHERS, BUT TO BE ADDED IN THIS PLAN SET

AS-BUILT INFORMATION
CONTRACTOR Sparling Const. DATE 12/96
MARKED BY Sparling Const. DATE 12/96
INSPECTOR'S ACCEPTANCE BY C.O.A. DATE 12/96
VERIFICATION BY Sparling DATE 12/96
DRAWINGS CORRECTED BY Sparling DATE 12/96

BENCH MARKS
ACS BRASS TABLET STAMPED "1-B10"
GEOGRAPHIC POSITION (NAD 1927)
N.M. STATE PLANE COORDINATES
(CENTRAL ZONE) X =357,526.69
Y = 1,525,168.35
GROUND-TO-GRID FACTOR = 0.9996640

MICRO-FILM INFORMATION
RECORDED BY DATE
NO.

FIELD NOTES
NO. BY DATE

ENGINEER'S SEAL
SURVEY INFORMATION
NGVD 1929 ELEVATION = 5419.522

NO.	DATE	REMARKS	BY
		REVISIONS	
		DESIGN	
	DATE 2/96		
DESIGNED BY	PLL/TKM		
DRAWN BY	BS/PB		
CHECKED BY	DATE 2/96		TKM

BOHANNAN-HUSTON INC.
ENGINEERS • PLANNERS • PHOTOGRAMMETRISTS • SURVEYORS • LANDSCAPE ARCHITECTS
ALBUQUERQUE LAS CRUCES SANTA FE

CITY OF ALBUQUERQUE
PUBLIC WORKS DEPARTMENT
ENGINEERING DEVELOPMENT GROUP

VENTANA RANCH TRACT 7A
PAVING PLAN & PROFILE
LOS PRADOS DR.

CITY ENGINEER APPROVAL
5/29/96
LAST DESIGN UPDATE
MO./DAY/YR. MO./DAY/YR.

CITY PROJECT NO. 5316.91
ZONE MAP NO. B9.B10
SHEET 14B OF 33
BHI JOB NO. 9628A2440

COPYRIGHT BOHANNAN-HUSTON, INC. 1996
DATE: MARCH, 1996

CDPS:[C9526201.TRACT4-7.PNP]PRADOS-PNP.GRF

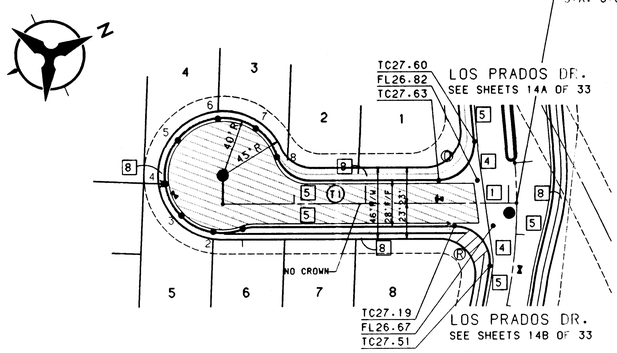
SCANNED BY
BY LASON

1	28.32
2	28.52
3	28.62
4	28.75
5	28.83
6	28.91
7	28.98
8	28.15

CUL-DE-SAC CURB DATA			
PT	TC	STATION & OFFSET	DELTA
1	~~20.32~~	1+13.82, 15.54'RT.	29°43'17"
2	~~20.42~~	0+93.39, 17.54'RT.	36°14'09"
3	~~20.54~~	0+71.35, 5.91'RT.	36°14'08"
4	~~20.59~~	0+60.39, 16.42'CL.	46°28'04"
5	~~20.54~~	0+68.67, 46.87'LT.	46°27'05"
6	~~20.41~~	0+96.44, 61.84'LT.	39°58'26"
7	~~20.28~~	1+22.87, 54.82'LT.	39°58'27"
8	~~20.20~~	1+38.61, 32.46'LT.	
R=40.00'			

CENTERLINE TANGENT DATA		
NUMBER	BEARING	DISTANCE
T1	N24°18'22"E	205.56'
T2	N49°55'01"E	50.00'
T3	N80°16'32"E	332.49'
T4	S89°43'09"E	50.00'

CENTERLINE CURVE DATA					
NUMBER	PI STA.	DELTA	TANGENT	ARC	RADIUS
C1	1+74.87	14°10'28.3"	24.87'	49.48'	200.00'
C2	2+81.37	44°31'59.6"	81.89'	155.45'	200.00'
C3	7+04.93	10° 0'18.5"	17.51'	34.92'	200.00'



PALOMITA COURT

TC	FL	
1	27.43	26.76
2	26.70	26.68
3	27.27	26.60

D=97°15'3"
L=42.43'
R=25.00'

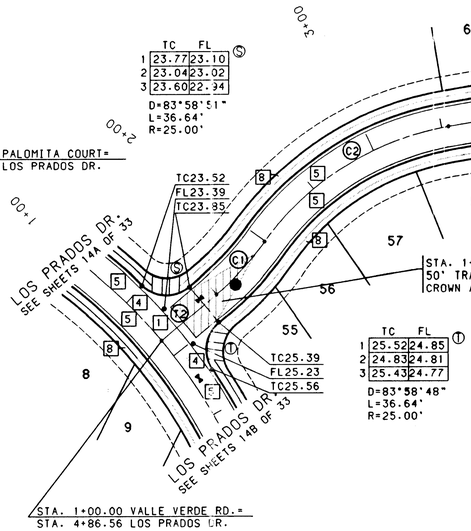
TC	FL	
1	27.62	26.96
2	26.97	26.95
3	27.61	26.94

D=91°55'45"
L=41.42'
R=25.00'

STA. 3+05.57 PALOMITA COURT=
STA. 3+30.11 LOS PRADOS DR.

TC	FL	
1	23.77	23.10
2	23.04	23.02
3	23.60	22.94

D=83°58'51"
L=36.64'
R=25.00'



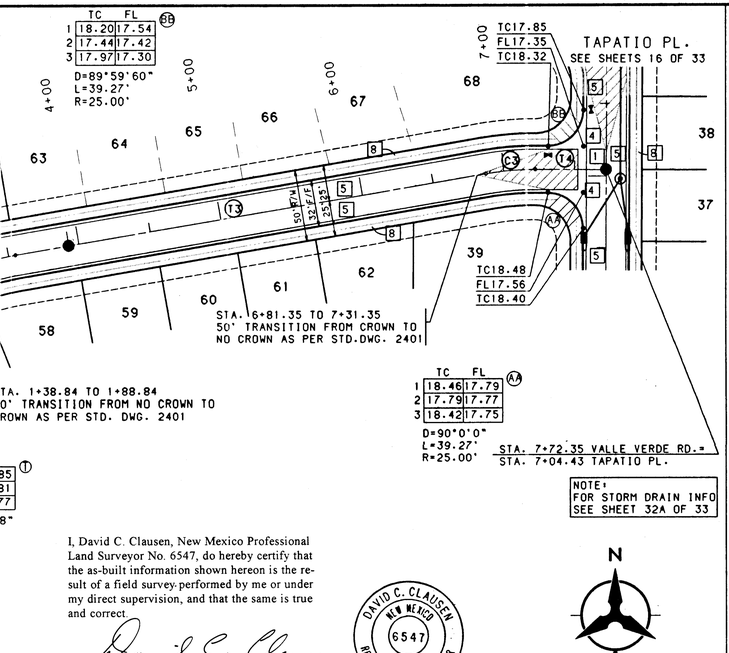
TC	FL	
1	25.52	24.85
2	24.83	24.81
3	25.43	24.77

D=83°58'48"
L=36.64'
R=25.00'

STA. 1+38.84 TO 1+88.84
50' TRANSITION FROM NO CROWN TO CROWN AS PER STD. DWG. 2401

TC	FL	
1	18.20	17.54
2	17.44	17.42
3	17.97	17.30

D=89°59'60"
L=39.27'
R=25.00'



TC	FL	
1	18.46	17.79
2	17.79	17.77
3	18.42	17.75

D=90°0'0"
L=39.27'
R=25.00'

NOTE:
FOR STORM DRAIN INFO
SEE SHEET 32A OF 33

I, David C. Clausen, New Mexico Professional Land Surveyor No. 6547, do hereby certify that the as-built information shown hereon is the result of a field survey performed by me or under my direct supervision, and that the same is true and correct.

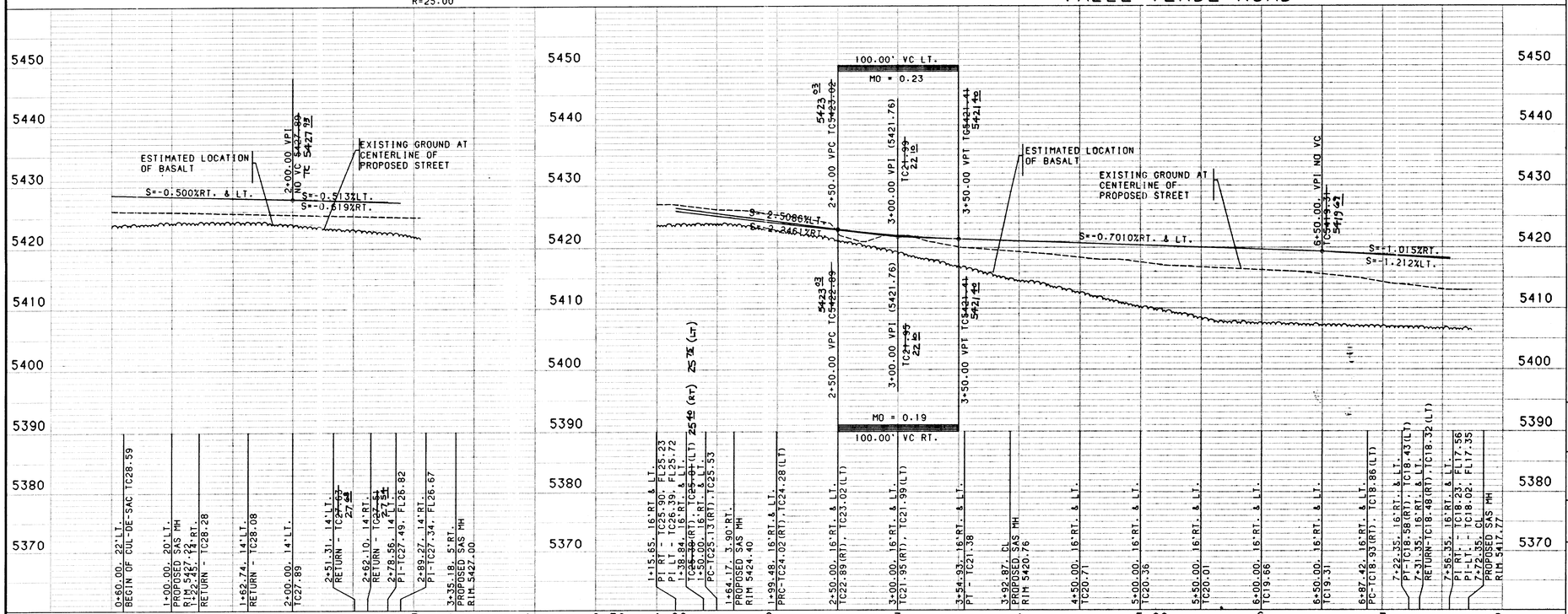
David C. Clausen N.M.L.S. # 6547

DAVID C. CLAUSEN NEW MEXICO 6547 REGISTERED LAND SURVEYOR

N

SCALE: 1" = 50' (HORIZ.)

VALLE VERDE ROAD



SCALE: 1" = 50' (HORIZ.)
1" = 10' (VERT.)

NOTES

1. THE CONTRACTOR SHALL FIELD VERIFY ALL EXISTING UTILITY LOCATIONS AND NOTIFY THE ENGINEER IMMEDIATELY OF ANY DISCREPANCIES.
2. ALL CURB RETURN RADII SHALL BE 25' TO FACE OF CURB UNLESS OTHERWISE SPECIFIED.
3. ALL CURVE DATA AND DIMENSIONS REFER TO FACE OF CURB UNLESS OTHERWISE SPECIFIED.
4. GRADE ELEVATIONS, WHERE NOTED, ARE FOR TOP OF STANDARD CURB UNLESS OTHERWISE SPECIFIED.
5. CONTRACTOR IS TO INSTALL A 4"x4"x5' POST AND EMD AT THE END OF EACH SANITARY SEWER SERVICE.
6. CONTRACTOR IS RESPONSIBLE FOR REPAIR AND/OR REPLACEMENT OF ALL UTILITY CONDUITS AND EXISTING LINES.
7. ANY ADDITIONAL GRADING REQUIRED TO MATCH PROPOSED STREET GRADES SHALL BE INCIDENTAL TO PAVING ITEMS.
8. CONTRACTOR SHALL PROVIDE THE INSPECTORS, (CITY AND PRIVATE) WITH THE PROPOSED HYDROSTATIC TESTING PLAN. THE PLAN MUST BE APPROVED BEFORE TESTING OPERATIONS BEGIN.
9. CONTRACTOR SHALL PARK EQUIPMENT AND VEHICLES AS NOT TO INTERFERE WITH NORMAL ACTIVITIES OF RESIDENTS OR OTHER CONTRACTORS ON SITE.
10. ANY DAMAGE TO THE EXISTING FACILITIES (CURB AND GUTTER, PAVEMENT, CONDUITS, LANDSCAPING, UTILITY LINES, ETC.) DURING CONSTRUCTION SHALL BE REPLACED AT THE CONTRACTORS EXPENSE.
11. REMOVAL OF THE EXISTING CURB AND GUTTER SHALL BE AS PER COA STD. DWG. 2415 (SAWCUT ONLY).
12. WHEEL CHAIR RAMPS SHALL BE CONSTRUCTED PRIOR TO ACCEPTANCE OF CURB AND GUTTER.

2-61-53176-1971-75912

KEYED GENERAL NOTES

1. INSTALL CONCRETE VALLEY GUTTER AS PER STD. DWG. 2420
2. INSTALL CONCRETE VALLEY GUTTER AS PER STD. DWG. 2421
3. INSTALL WHEEL CHAIR RAMP AS PER STD. DWG. 2441, CASE I
4. INSTALL WHEEL CHAIR RAMP AS PER STD. DWG. 2441, CASE II
5. STD. CURB & GUTTER AS PER STD. DWG. 2415
6. ROLL CURB & GUTTER AS PER STD. DWG. 2415
7. MEDIAN CURB & GUTTER AS PER STD. DWG. 2415
8. FUTURE 4' SIDEWALK
9. BUILD 4' SIDEWALK
10. 10' MEANDERING ASPHALT TRAIL TO BE DESIGNED BY OTHERS. BUT TO BE ADDED IN THIS PLAN SET

SEAL SURVEY INFORMATION

FIELD NOTES

NO.	BY	DATE

AS-BUILT INFORMATION

BENCH MARKS
ACS BRASS TABLET STAMPED "1-B10"
GEOGRAPHIC POSITION (NAD 1927)
N.M. STATE PLANE COORDINATES
(CENTRAL ZONE) X =357,526.69
Y = 1,525,168.35
GROUND-TO-GRID FACTOR = 0.9996640

CONTRACTOR Sanalino Const. DATE
WORK STAKED BY Sanalino Const. DATE
INSPECTOR'S ACCEPTANCE BY C.O.A. DATE 1/96
FIELD VERIFICATION BY Sanalino DATE 1/96
DRAWING CORRECTED BY Sanalino DATE 1/96
MICRO-FILM INFORMATION
RECORDED BY DATE
NO.

ENGINEER'S SEAL

NO.	DATE	REMARKS	BY
		REVISIONS	
		DESIGN	

DESIGNED BY TKM/PLL DATE 2/96
DRAWN BY BS/PEB DATE 2/96
CHECKED BY TKM DATE 2/96

BOHANNAN-HUSTON INC.
ENGINEERS • PLANNERS • PHOTOGRAMMETRISTS • SURVEYORS • LANDSCAPE ARCHITECTS
ALBUQUERQUE LAS CRUCES SANTA FE

CITY OF ALBUQUERQUE
PUBLIC WORKS DEPARTMENT
ENGINEERING DEVELOPMENT GROUP

VENTANA RANCH - TRACT 7
PAVING PLAN & PROFILE
PALOMITA CT. / VALLE VERDE RD.

DESIGN REVIEW COMMITTEE	CITY ENGINEER APPROVAL	LAST DESIGN UPDATE	MO./DAY/YR.	MO./DAY/YR.
B.P.B. 5/24/96				

CITY PROJECT NO. 5316.91 | ZONE MAP NO. B9.B10 | SHEET 15 OF 33

BHI JOB NO. 95228A2440

COPYRIGHT BOHANNAN-HUSTON, INC. 1996
DATE: MARCH, 1996

CDP5:[C95262Q1.TRACT4-7.PNP]PALO-VERDE-PNP.GRF

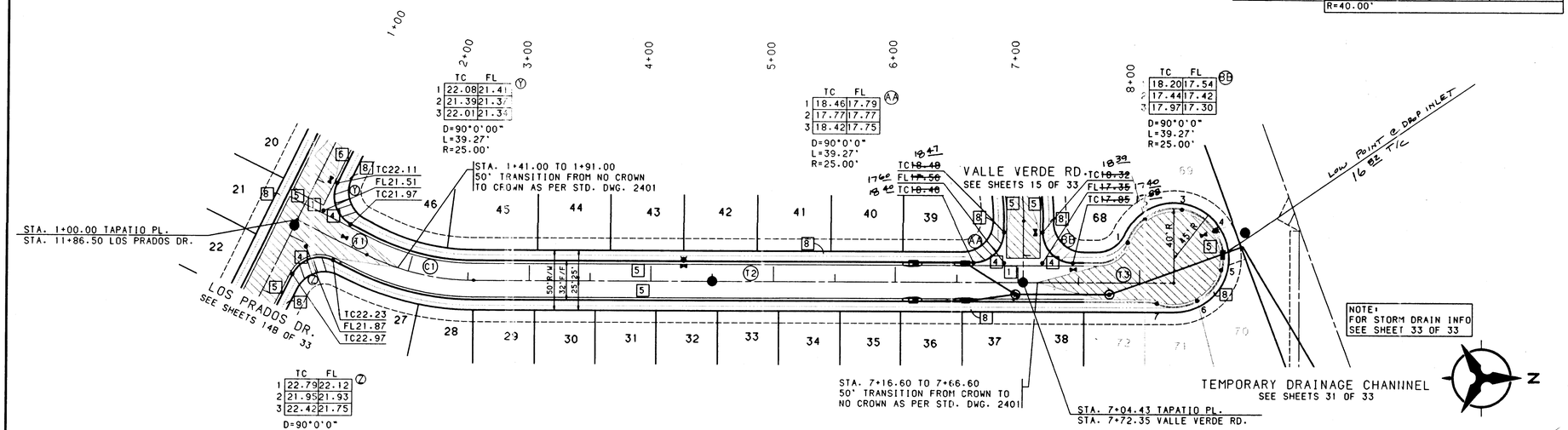
SCANNED BY
BY LASON

CENTERLINE CURVE DATA					
NUMBER	PI STA.	DELTA	TANGENT	ARC	RADIUS
C1	2+10.08	26°5'48.6"	46.35'	91.10'	200.00'

CENTERLINE TANGENT DATA		
NUMBER	BEARING	DISTANCE
T1	S26°22'39"E	63.73'
T2	N00°16'51"E	449.60'
T3	N00°16'51"E	123.60'

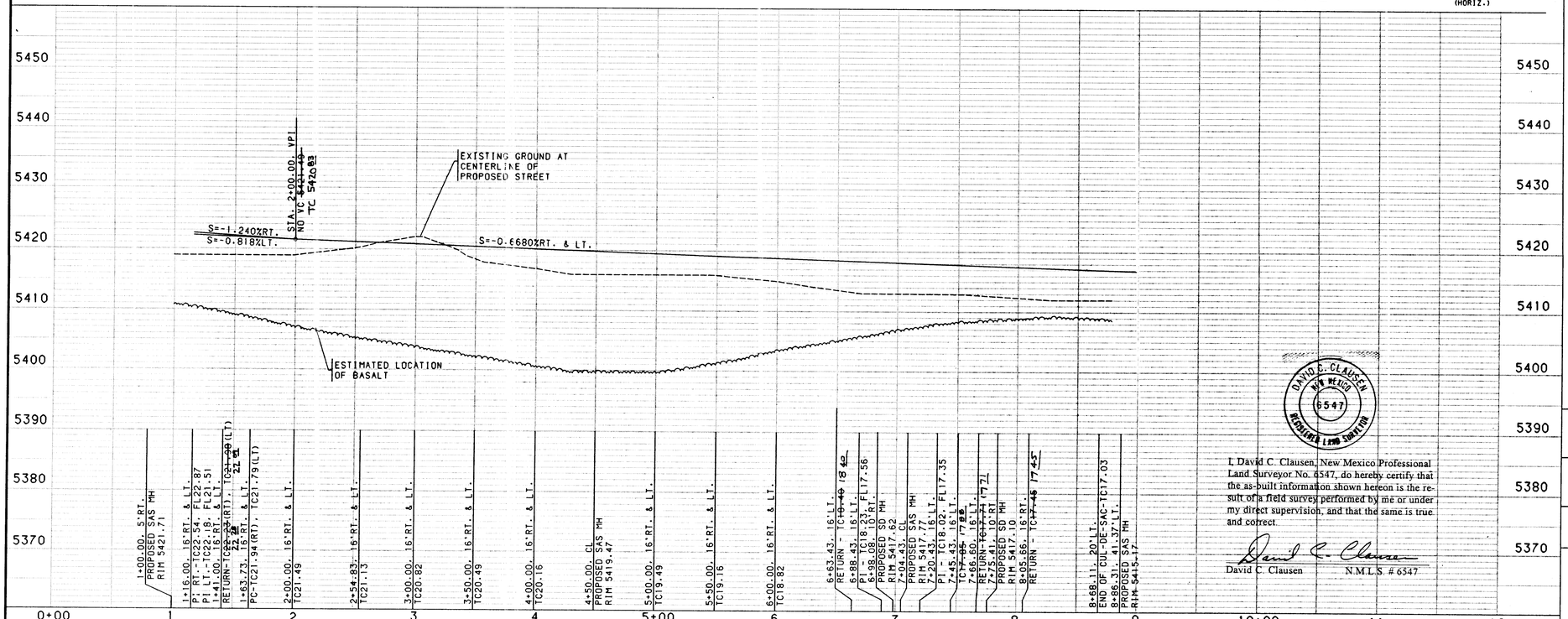
PT	TC
1	1758
2	1745
3	1723
4	1700
5	1725
6	1713
7	1740

CUL-DE-SAC CURB DATA			
PT	TC	STATION & OFFSET	DELTA
1	~~17+56~~	7+90.26, 32.92'LT.	34°08'46"
2	~~17+46~~	8+04.04, 51.94'LT.	46°11'01"
3	~~17+23~~	8+34.49, 59.49'LT.	46°11'00"
4	~~17+05~~	8+61.02, 42.75'LT.	49°21'08"
5	~~17+07~~	8+66.82, 10.90'LT.	49°37'36"
6	~~17+17~~	8+47.44, 15.02'RT.	49°06'06"
7	~~17+39~~	8+14.30, 17.54'RT.	
R=40.00'			



TAPATIO DR.

TAPATIO PL.



NOTES

1. THE CONTRACTOR SHALL FIELD VERIFY ALL EXISTING UTILITY LOCATIONS AND NOTIFY THE ENGINEER IMMEDIATELY OF ANY DISCREPANCIES.

2. ALL CURB RETURN RADII SHALL BE 25' TO FACE OF CURB UNLESS OTHERWISE SPECIFIED.

3. ALL CURVE DATA AND DIMENSIONS REFER TO FACE OF CURB UNLESS OTHERWISE SPECIFIED.

4. GRADE ELEVATIONS, WHERE NOTED, ARE FOR TOP OF STANDARD CURB UNLESS OTHERWISE SPECIFIED.

5. CONTRACTOR IS TO INSTALL A 4"x4"x5' POST AND EMD AT THE END OF EACH SANITARY SEWER SERVICE.

6. CONTRACTOR IS RESPONSIBLE FOR REPAIR AND/OR REPLACEMENT OF ALL UTILITY CONDUITS AND EXISTING LINES.

7. ANY ADDITIONAL GRADING REQUIRED TO MATCH PROPOSED STREET GRADES SHALL BE INCIDENTAL TO PAVING ITEMS.

8. CONTRACTOR SHALL PROVIDE THE INSPECTORS, (CITY AND PRIVATE) WITH THE PROPOSED HYDROSTATIC TESTING PLAN. THE PLAN MUST BE APPROVED BEFORE TESTING OPERATIONS BEGIN.

9. CONTRACTOR SHALL PARK EQUIPMENT AND VEHICLES AS NOT TO INTERFERE WITH NORMAL ACTIVITIES OF RESIDENTS OR OTHER CONTRACTORS ON SITE.

10. ANY DAMAGE TO THE EXISTING FACILITIES (CURB AND GUTTER, PAVEMENT, CONDUITS, LANDSCAPING, UTILITY LINES, ETC.) DURING CONSTRUCTION SHALL BE REPLACED AT THE CONTRACTORS EXPENSE.

11. REMOVAL OF THE EXISTING CURB AND GUTTER SHALL BE AS PER COA STD. DWG. 2415 (SAWCUT ONLY).

12. WHEEL CHAIR RAMPS SHALL BE CONSTRUCTED [illegible] ADJACENT TO CURB AND GUTTER. [illegible]

216-1513/16.1911 1/16/97

KEYED GENERAL NOTES

1. INSTALL CONCRETE VALLEY GUTTER AS PER STD. DWG. 2420
2. INSTALL CONCRETE VALLEY GUTTER AS PER STD. DWG. 2421
3. INSTALL WHEEL CHAIR RAMP AS PER STD. DWG. 2441, CASE I
4. INSTALL WHEEL CHAIR RAMP AS PER STD. DWG. 2441, CASE II
5. STD. CURB & GUTTER AS PER STD. DWG. 2415
6. ROLL CURB & GUTTER AS PER STD. DWG. 2415
7. MEDIAN CURB & GUTTER AS PER STD. DWG. 2415
8. FUTURE 4' SIDEWALK
9. BUILD 4' SIDEWALK
10. 10' MEANDERING ASPHALT TRAIL TO BE DESIGNED BY OTHERS, BUT TO BE ADDED IN THIS PLAN SET

SURVEY INFORMATION
FIELD NOTES

NO.	DATE	BY

BENCH MARKS
ACS BRASS TABLET STAMPED "1-B10"
GEOGRAPHIC POSITION (NAD 1927)
N.M. STATE PLANE COORDINATES
(CENTRAL ZONE) X = 357,526.69
Y = 1,525,168.35
GROUND-TO-GRID FACTOR = 0.9996640

AS-BUILT INFORMATION
CONTRACTOR Sprawling Const.
WORK STAKED BY
ACCEPTANCE BY C.O.A. DATE 12/96
FIELD VERIFICATION BY Sprawling DATE 12/96
DRAWINGS CORRECTED BY Sprawling DATE 1/96
MICRO-FILM INFORMATION
RECORDED BY
DATE
NO.

ENGINEER'S SEAL

NO.	DATE	REVISIONS	BY
		DESIGN	
		DESIGNED BY - TKM/PLL	DATE 2/96
		DRAWN BY BS/PEB	DATE 2/96
		CHECKED BY TKM	DATE 2/96

I, David C. Clausen, New Mexico Professional Land Surveyor No. 6547, do hereby certify that the as-built information shown hereon is the result of a field survey performed by me or under my direct supervision, and that the same is true and correct.

David C. Clausen N.M.L.S. # 6547

DAVID C. CLAUSEN NEW MEXICO 6547 REGISTERED LAND SURVEYOR

BOHANNAN-HUSTON INC.
ENGINEERS • PLANNERS • PHOTOGRAMMETRISTS • SURVEYORS • LANDSCAPE ARCHITECTS
ALBUQUERQUE LAS CRUCES SANTA FE

CITY OF ALBUQUERQUE
PUBLIC WORKS DEPARTMENT
ENGINEERING DEVELOPMENT GROUP

VENTANA RANCH TRACT 7A
PAVING PLAN & PROFILE
TAPATIO PLACE

DESIGN REVIEW COMMITTEE	CITY ENGINEER APPROVAL	LAST DESIGN UPDATE	MO./DAY/YR.	MO./DAY/YR.
B.Y.B. 5/29/96				

CITY PROJECT NO. 5316.91 | ZONE MAP NO. B9.B10 | SHEET 16 OF 33

BHI JOB NO. 952282440

COPYRIGHT BOHANNAN-HUSTON, INC. 1996

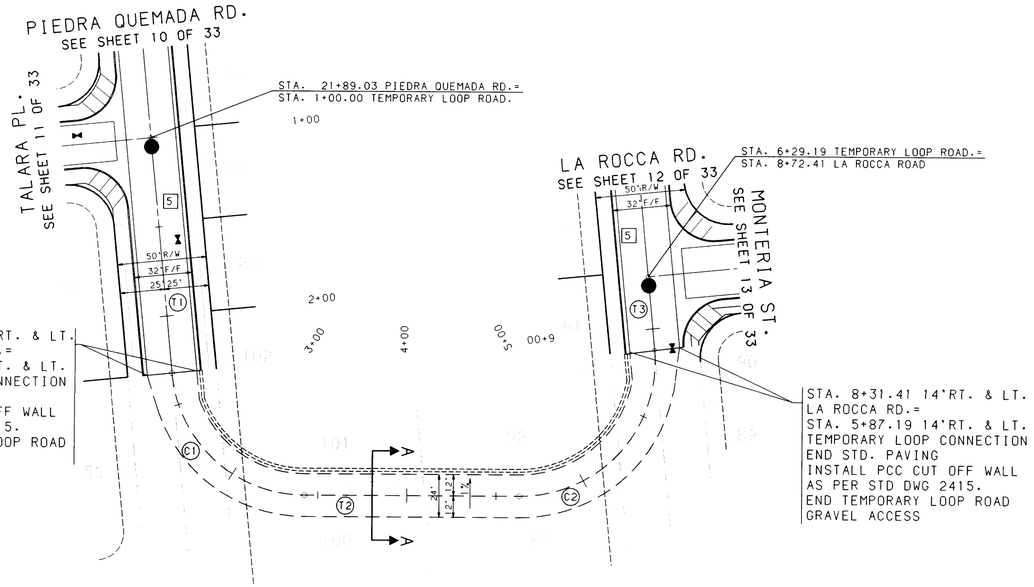
DATE: MARCH, 1996

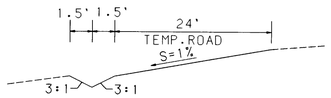
CDP5:[C9526201.TRACT4-7.PNP]TAPATIO-PNP.GRF

SCANNED BY
BY LASON

CENTERLINE TANGENT DATA		
NUMBER	BEARING	DISTANCE
T1	N63°37'21"W	132.00'
T2	N31°58'07"E	120.57'
T3	N63°37'21"W	42.00'

CENTERLINE CURVE DATA					
NUMBER	PI STA.	DELTA	TANGENT	ARC	RADIUS
C1	3+00.02	84°24'32.3"	68.02'	110.49'	75.00'
C2	5+45.77	95°35'27.7"	82.70'	125.13'	75.00'





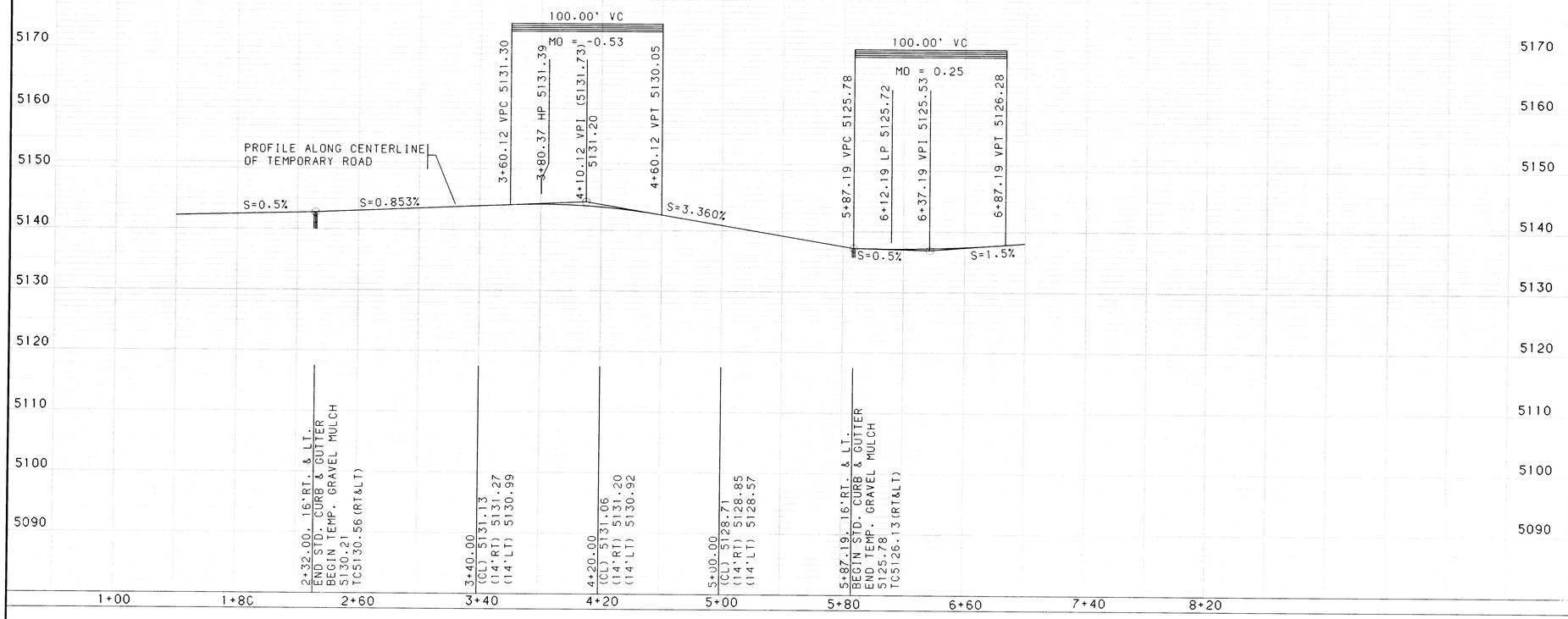
SECTION A-A

NO SCALE

TEMPORARY LOOP CONNECTION



SCALE: 1" = 40' (HORIZ.)



SCALE: 1" = 40' (HORIZ.)
1" = 10' (VERT.)

NOTES

1. THE CONTRACTOR SHALL FIELD VERIFY ALL EXISTING UTILITY LOCATIONS AND NOTIFY THE ENGINEER IMMEDIATELY OF ANY DISCREPANCIES.

2. ALL CURB RETURN RADII SHALL BE 25' TO FACE OF CURB UNLESS OTHERWISE SPECIFIED.

3. ALL CURVE DATA AND DIMENSIONS REFER TO FACE OF CURB UNLESS OTHERWISE SPECIFIED.

4. GRADE ELEVATIONS, WHERE NOTED, ARE FOR TOP OF STANDARD CURB UNLESS OTHERWISE SPECIFIED.

5. CONTRACTOR IS TO INSTALL A 4"x4"x5' POST AND EMD AT THE END OF EACH SANITARY SEWER SERVICE.

6. CONTRACTOR IS RESPONSIBLE FOR REPAIR AND/OR REPLACEMENT OF ALL UTILITY CONDUITS AND EXISTING LINES.

7. ANY ADDITIONAL GRADING REQUIRED TO MATCH PROPOSED STREET GRADES SHALL BE INCIDENTAL TO PAVING ITEMS.

8. CONTRACTOR SHALL PROVIDE THE INSPECTORS, (CITY AND PRIVATE) WITH THE PROPOSED HYDROSTATIC TESTING PLAN. THE PLAN MUST BE APPROVED BEFORE TESTING OPERATIONS BEGIN.

9. CONTRACTOR SHALL PARK EQUIPMENT AND VEHICLES AS NOT TO INTERFERE WITH NORMAL ACTIVITIES OF RESIDENTS OR OTHER CONTRACTORS ON SITE.

10. ANY DAMAGE TO THE EXISTING FACILITIES (CURB AND GUTTER, PAVEMENT, CONDUITS, LANDSCAPING, UTILITY LINES, ETC.) DURING CONSTRUCTION SHALL BE REPLACED AT THE CONTRACTORS EXPENSE.

11. REMOVAL OF THE EXISTING CURB AND GUTTER SHALL BE AS PER COA STD. DWG. 2415 (SAWCUT ONLY).

12. WHEEL CHAIR RAMPS SHALL BE CONSTRUCTED PRIOR TO ACCEPTANCE OF CURB AND GUTTER.

2'6"+5131'61.9'1' 11'39'17

KEYED GENERAL NOTES

1. INSTALL CONCRETE VALLEY GUTTER AS PER STD. DWG. 2420
2. INSTALL CONCRETE VALLEY GUTTER AS PER STD. DWG. 2421
3. INSTALL WHEEL CHAIR RAMP AS PER STD. DWG. 2441, CASE I
4. INSTALL WHEEL CHAIR RAMP AS PER STD. DWG. 2441, CASE II
5. STD. CURB & GUTTER AS PER STD. DWG. 2415
6. ROLL CURB & GUTTER AS PER STD. DWG. 2415
7. MEDIAN CURB & GUTTER AS PER STD. DWG. 2415
8. FUTURE 4' SIDEWALK
9. BUILD 4' SIDEWALK
10. 10' MEANDERING ASPHALT TRAIL TO BE DESIGNED BY OTHERS, BUT TO BE ADDED IN THIS PLAN SET

AS-BUILT INFORMATIO

BENCH MARKS
ACS BRASS TABLET STAMPED "1-B10"
GEOGRAPHIC POSITION (NAD 1927)
N.M. STATE PLANE COORDINATES
(CENTRAL ZONE) X =357,526.69
Y = 1,525,168.35
GROUND-TO-GRID FACTOR = 0.9996640
ΔX= -00°16'30"

CONTRACTOR SPALDING CONST.
WORK PERFORMED BY SPALDING CONST.
INSPECTOR'S ACCEPTANCE BY C.O.A. DATE 12/96
FIELD VERIFICATION BY SPALDING DATE 12/96
DRAWING CORRECTED BY SPALDING DATE 12/96

MICRO-FILM INFORMATION
RECORDED BY DATE
NGVD 1929 ELEVATION = 5419.522 NO.

SURVEY INFORMATION
FIELD NOTES

NO.	BY	DATE

ENGINEER'S SEAL

NO.	DATE	REMARKS	BY
		REVISIONS	
		DESIGN	
		DESIGNED BY TKM/PLL	DATE 1/96
		DRAWN BY PLL/BS/PB	DATE 1/96
		CHECKED BY TKM	DATE 1/96

BOHANNAN-HUSTON INC.
ENGINEERS • PLANNERS • PHOTOGRAMMETRISTS • SURVEYORS • LANDSCAPE ARCHITECTS
ALBUQUERQUE LAS CRUCES SANTA FE

CITY OF ALBUQUERQUE
PUBLIC WORKS DEPARTMENT
ENGINEERING DEVELOPMENT GROUP

VENTANA RANCH - TRACTS 4A & 7A
PAVING PLAN & PROFILE
TEMPORARY LOOP CONNECTION

DESIGN REVIEW COMMITTEE	CITY ENGINEER APPROVAL	LAST DESIGN UPDATE	MO./DAY/YR.	MO./DAY/YR.
B.A.B. 5/29/96				

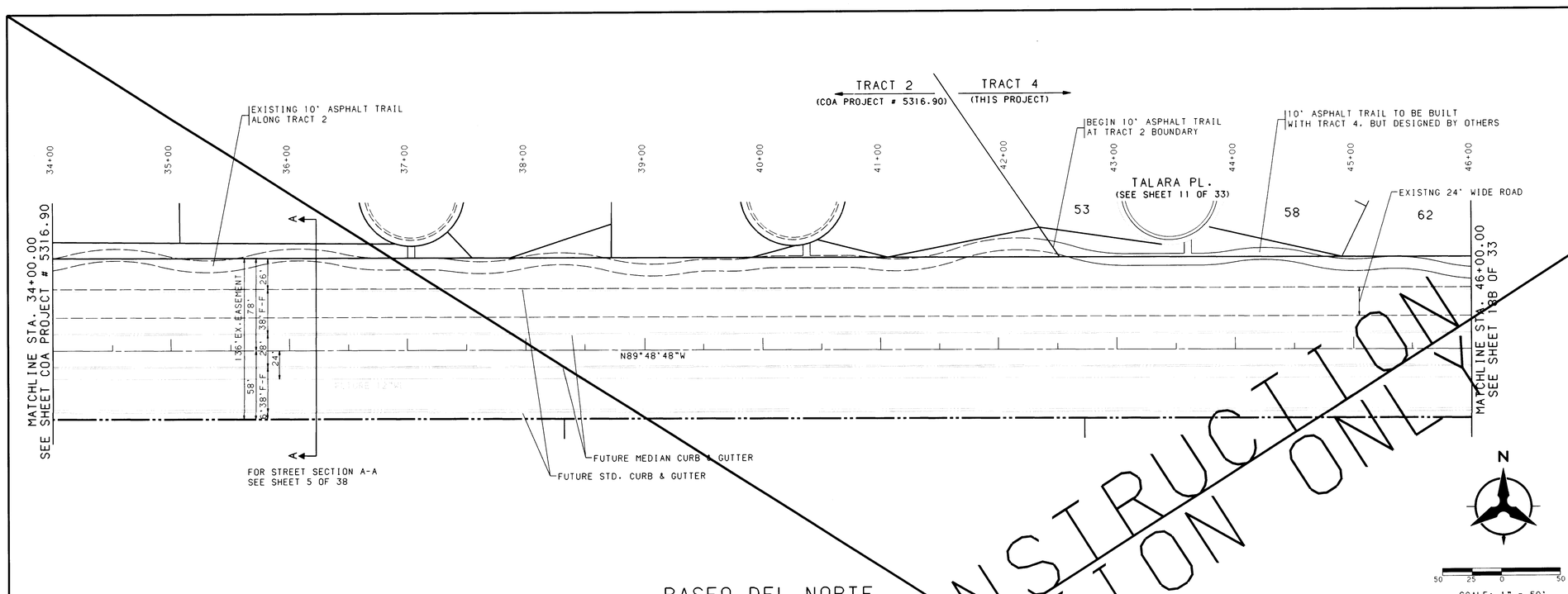
CITY PROJECT NO.	ZONE MAP NO.	SHEET	OF
5316.91	B9.B10	17	33

BHI JOB NO. 9629A2440

COPYRIGHT BOHANNAN-HUSTON, INC. 1996
DATE: MARCH, 1996

CDP5:[C9526201.TRACT4-7.PNP]TEMP-LOOP.GRF

SCANNED BY
BY LASON



NOTES

1. THE CONTRACTOR SHALL FIELD VERIFY ALL EXISTING UTILITY LOCATIONS AND NOTIFY THE ENGINEER IMMEDIATELY OF ANY DISCREPANCIES.

2. ALL CURB RETURN RADII SHALL BE 25' TO FACE OF CURB UNLESS OTHERWISE SPECIFIED.

3. ALL CURVE DATA AND DIMENSIONS REFER TO FACE OF CURB UNLESS OTHERWISE SPECIFIED.

4. GRADE ELEVATIONS, WHERE NOTED, ARE FOR TOP OF STANDARD CURB UNLESS OTHERWISE SPECIFIED.

5. CONTRACTOR IS TO INSTALL A 4"x4"x5' POST AND EMD AT THE END OF EACH SANITARY SEWER SERVICE.

6. CONTRACTOR IS RESPONSIBLE FOR REPAIR AND/OR REPLACEMENT OF ALL UTILITY CONDUITS AND EXISTING LINES.

7. ANY ADDITIONAL GRADING REQUIRED TO MATCH PROPOSED STREET GRADES SHALL BE INCIDENTAL TO PAVING ITEMS.

8. CONTRACTOR SHALL PROVIDE THE INSPECTORS, (CITY AND PRIVATE) WITH THE PROPOSED HYDROSTATIC TESTING PLAN. THE PLAN MUST BE APPROVED BEFORE TESTING OPERATIONS BEGIN.

9. CONTRACTOR SHALL PARK EQUIPMENT AND VEHICLES AS NOT TO INTERFERE WITH NORMAL ACTIVITIES OF RESIDENTS OR OTHER CONTRACTORS ON SITE.

10. ANY DAMAGE TO THE EXISTING FACILITIES (CURB AND GUTTER, PAVEMENT, CONDUITS, LANDSCAPING, UTILITY LINES, ETC.) DURING CONSTRUCTION SHALL BE REPLACED AT THE CONTRACTORS EXPENSE.

11. REMOVAL OF THE EXISTING CURB AND GUTTER SHALL BE AS PER COA STD. DWG. 2415 (SAWCUT ONLY).

12. WHEEL CHAIR RAMPS SHALL BE CONSTRUCTED PRIOR TO ACCEPTANCE OF CURB AND GUTTER.

26-531.C 9/11/96

KEYED GENERAL NOTES

1. INSTALL CONCRETE VALLEY GUTTER AS PER STD. DWG. 2420
2. INSTALL CONCRETE VALLEY GUTTER AS PER STD. DWG. 2421
3. INSTALL WHEEL CHAIR RAMP AS PER STD. DWG. 2441, CASE I
4. INSTALL WHEEL CHAIR RAMP AS PER STD. DWG. 2441, CASE II
5. STD. CURB & GUTTER AS PER STD. DWG. 2415
6. ROLL CURB & GUTTER AS PER STD. DWG. 2415
7. MEDIAN CURB & GUTTER AS PER STD. DWG. 2415
8. FUTURE 4' SIDEWALK
9. BUILD 4' SIDEWALK
10. 10' MEANDERING ASPHALT TRAIL TO BE DESIGNED BY OTHERS, BUT TO BE ADDED IN THIS PLAN SET



VENTANA RANCH - TRACTS 4 & 7A
PAVING PLAN & PROFILE
PASEO DEL NORTE

NOT FOR CONSTRUCTION
FOR INFORMATION ONLY

ENGINEER'S SEAL

SURVEY INFORMATION

NO.	BY	DATE	FIELD NOTES

BENCH MARKS
ACS BRASS TABLET STAMPED "1-B10"
GEOGRAPHIC POSITION (NAD 1927)
N.M. STATE PLANE COORDINATES
(CENTRAL ZONE) X = 357,526.69
Y = 1,525,168.35
GROUND-TO-GRID FACTOR = 0.9996640
ΔX= -00°16'30"
NGVD 1929 ELEVATION = 5419.522

AS-BUILT INFORMATION
CONTRACTOR
WORK STAKED BY
STAKED BY
INSPECTED BY
ACCEPTANCE
FIELD VERIFICATION BY
DRAWINGS CORRECTED BY
MICRO-FILM INFORMATION
RECORDED BY
NO.
DATE

NO.	DATE	REMARKS	BY
		REVISIONS	
		DESIGN	
		DESIGNED BY	TKM/PLL
		DRAWN BY	BS/PEB
		CHECKED BY	TKM

DATE 2/96

BOHANNAN-HUSTON INC.
ENGINEERS • PLANNERS • PHOTOGRAMMETRISTS • SURVEYORS • LANDSCAPE ARCHITECTS
ALBUQUERQUE LAS CRUCES SANTA FE

CITY OF ALBUQUERQUE
PUBLIC WORKS DEPARTMENT
ENGINEERING DEVELOPMENT GROUP

VENTANA RANCH - TRACT 4 & 7A
PAVING PLAN & PROFILE
PASEO DEL NORTE

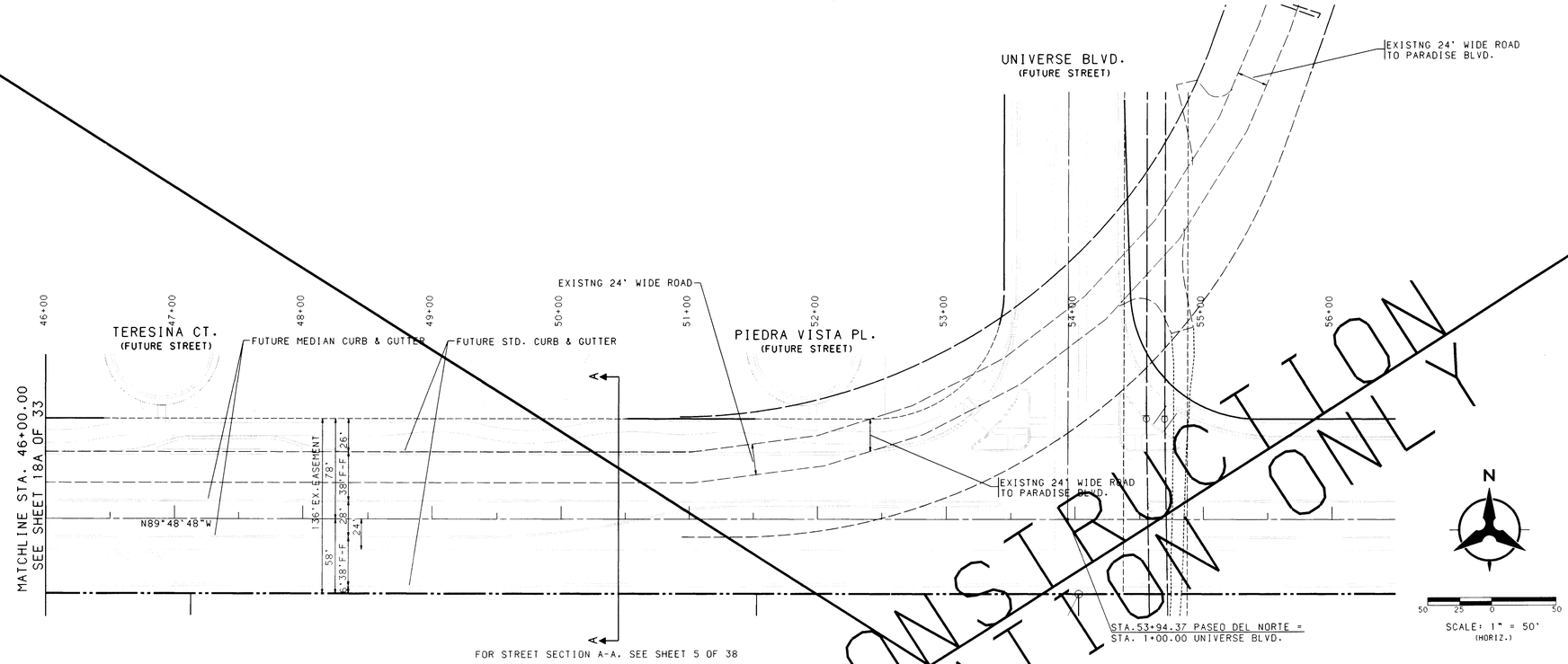
NOT FOR CONSTRUCTION
FOR INFORMATION ONLY

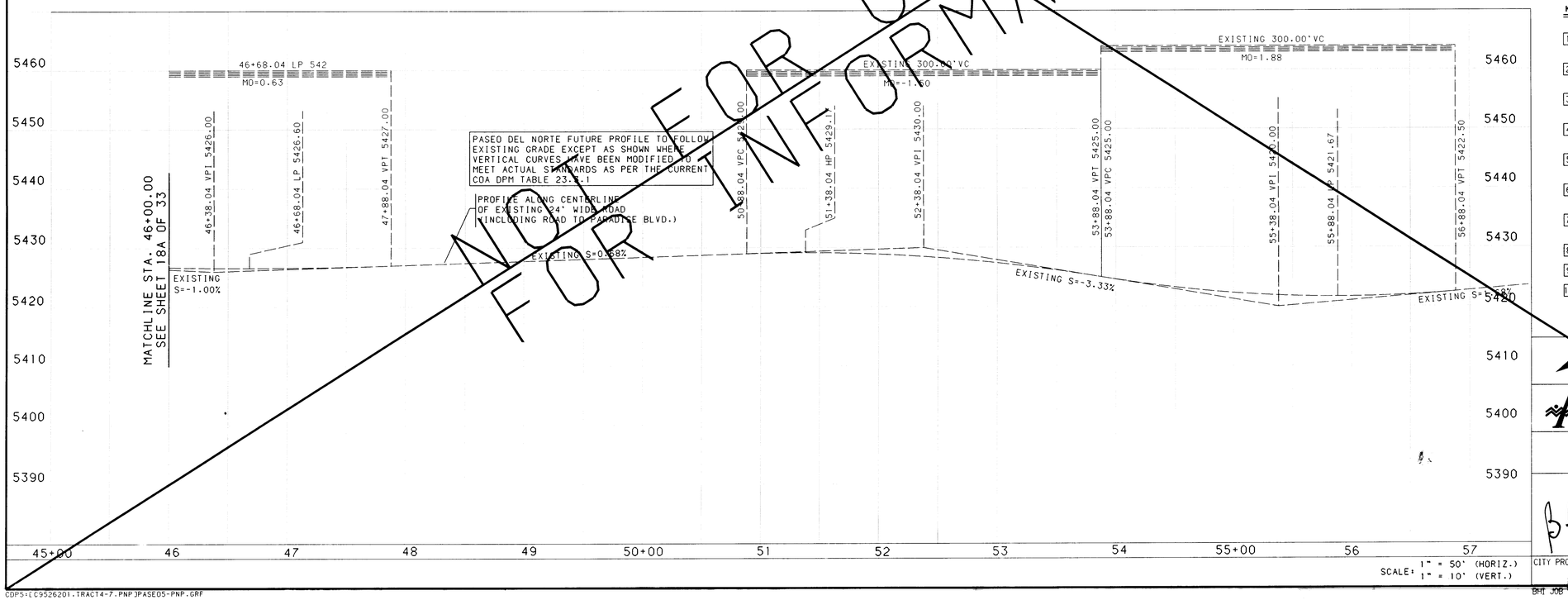
CITY ENGINEER APPROVAL	MO./DAY/YR.	MO./DAY/YR.
LAST DESIGN UPDATE 5/29/96		

CITY PROJECT NO.	ZONE MAP NO.	SHEET	OF
5316.91	B9.B10	18A	33

CDP5:[C9526201.TRACT4-7.PNP]PASE04-PNP.GRF

SCANNED BY
BY LASON





NOTES

1. THE CONTRACTOR SHALL FIELD VERIFY ALL EXISTING UTILITY LOCATIONS AND NOTIFY THE ENGINEER IMMEDIATELY OF ANY DISCREPANCIES.

2. ALL CURB RETURN RADII SHALL BE 25' TO FACE OF CURB UNLESS OTHERWISE SPECIFIED.

3. ALL CURVE DATA AND DIMENSIONS REFER TO FACE OF CURB UNLESS OTHERWISE SPECIFIED.

4. GRADE ELEVATIONS, WHERE NOTED, ARE FOR TOP OF STANDARD CURB UNLESS OTHERWISE SPECIFIED.

5. CONTRACTOR IS TO INSTALL A 4"x4"x5' POST AND EMD AT THE END OF EACH SANITARY SEWER SERVICE.

6. CONTRACTOR IS RESPONSIBLE FOR REPAIR AND/OR REPLACEMENT OF ALL UTILITY CONDUITS AND EXISTING LINES.

7. ANY ADDITIONAL GRADING REQUIRED TO MATCH PROPOSED STREET GRADES SHALL BE INCIDENTAL TO PAVING ITEMS.

8. CONTRACTOR SHALL PROVIDE THE INSPECTORS, (CITY AND PRIVATE) WITH THE PROPOSED HYDROSTATIC TESTING PLAN. THE PLAN MUST BE APPROVED BEFORE TESTING OPERATIONS BEGIN.

9. CONTRACTOR SHALL PARK EQUIPMENT AND VEHICLES AS NOT TO INTERFERE WITH NORMAL ACTIVITIES OF RESIDENTS OR OTHER CONTRACTORS ON SITE.

10. ANY DAMAGE TO THE EXISTING FACILITIES (CURB AND GUTTER, PAVEMENT, CONDUITS, LANDSCAPING, UTILITY LINES, ETC.) DURING CONSTRUCTION SHALL BE REPLACED AT THE CONTRACTORS EXPENSE.

11. REMOVAL OF THE EXISTING CURB AND GUTTER SHALL BE AS PER COA STD. DWG. 2415 (SAWCUT ONLY).

12. WHEEL CHAIR RAMPS SHALL BE CONSTRUCTED PRIOR TO ACCEPTANCE OF CURB AND GUTTER.

2161-1535/16.91/18849.17

KEYED GENERAL NOTES

1. INSTALL CONCRETE VALLEY GUTTER AS PER STD. DWG. 2420
2. INSTALL CONCRETE VALLEY GUTTER AS PER STD. DWG. 2421
3. INSTALL WHEEL CHAIR RAMP AS PER STD. DWG. 2441, CASE I
4. INSTALL WHEEL CHAIR RAMP AS PER STD. DWG. 2441, CASE II
5. STD. CURB & GUTTER AS PER STD. DWG. 2415
6. ROLL CURB & GUTTER AS PER STD. DWG. 2415
7. MEDIAN CURB & GUTTER AS PER STD. DWG. 2415
8. FUTURE 4' SIDEWALK
9. BUILD 4' SIDEWALK
10. 10' MEANDERING ASPHALT TRAIL TO BE DESIGNED BY OTHERS. BUT TO BE ADDED IN THIS PLAN SET

ENGINEER'S SEAL

AS-BUILT INFORMATION
CONTRACTOR
WORK STARTED BY DATE
INSPECTOR'S ACCEPTANCE BY DATE
FIELD VERIFICATION BY DATE
CONSTRUCTION COMPLETED BY DATE
MICRO-FILM INFORMATION
RECORDED BY DATE
NO.

BENCH MARKS
ACS BRASS TABLET STAMPED "1-B10"
GEOGRAPHIC POSITION (NAD 1927)
N.M. STATE PLANE COORDINATES
(CENTRAL ZONE) X =357,526.69
Y = 1,525,168.35
GROUND-TO-GRID FACTOR = 0.9996640
ΔCc= -00°16'30"
NGVD 1929 ELEVATION = 5419.522

SURVEY INFORMATION
FIELD NOTES
NO. DATE BY

NO.	DATE	REMARKS	DESIGNED BY	DRAWN BY	CHECKED BY
		REVISIONS	TKM/PLL	BS/PEB	TKM
		DESIGN	DATE 2/96	DATE 2/96	DATE 2/96

BOHANNAN-HUSTON INC.
ENGINEERS • PLANNERS • PHOTOGRAMMETRISTS • SURVEYORS • LANDSCAPE ARCHITECTS
ALBUQUERQUE LAS CRUCES SANTA FE

CITY OF ALBUQUERQUE
PUBLIC WORKS DEPARTMENT
ENGINEERING DEVELOPMENT GROUP

VENTANA RANCH - TRACTS 4 & 7A
PAVING PLAN & PROFILE
PASEO DEL NORTE

CITY ENGINEER APPROVAL MO./DAY/YR | MO./DAY/YR

B.Q.B. 5/29/96

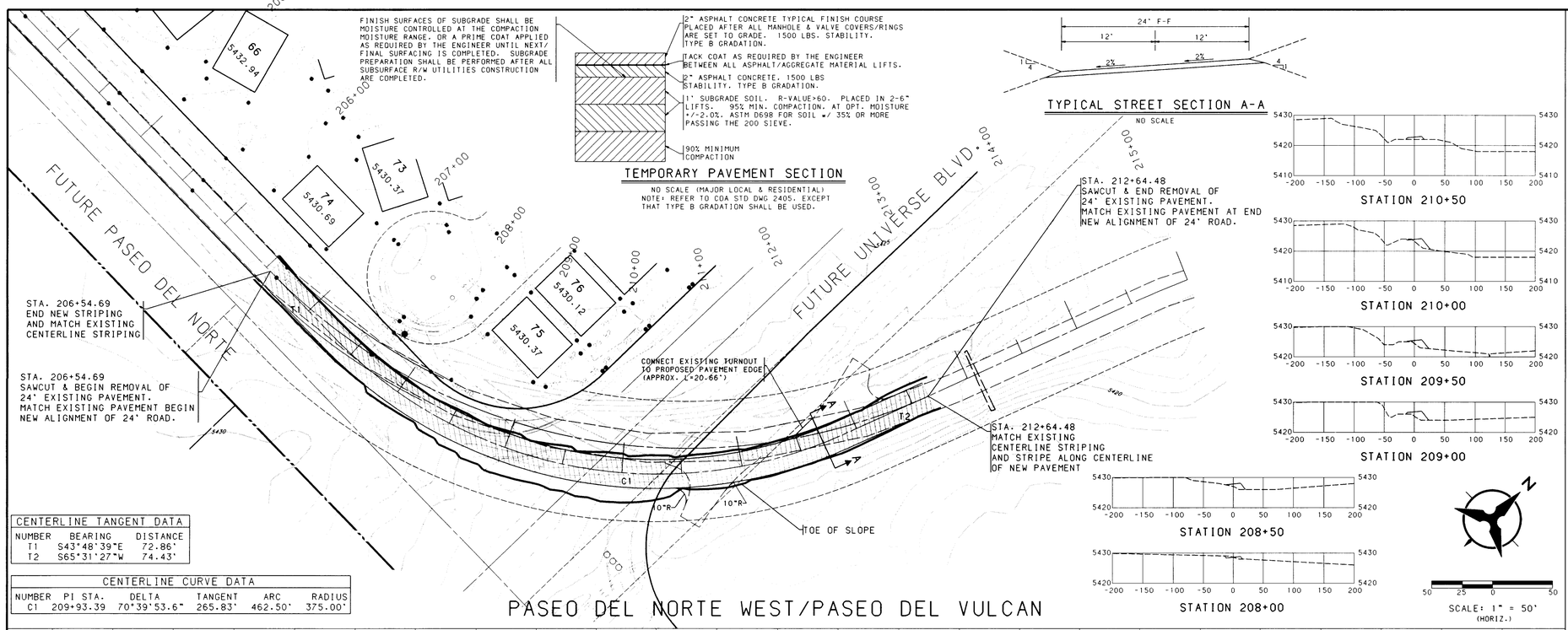
LAST DESIGN UPDATE

CITY PROJECT NO. 5316.91
ZONE MAP NO. B9, B10
SHEET 18B OF 33
BHI JOB NO. 952.04

COPYRIGHT BOHANNAN-HUSTON, INC.
DATE: MARCH, 1996

NOT FOR CONSTRUCTION
FOR INFORMATION ONLY
SCANNED BY BY LASON

CDP5=EC9526201.TRACT4-7.PNP JPASEO5-PNP.GRF



FINISH SURFACES OF SUBGRADE SHALL BE MOISTURE CONTROLLED AT THE COMPACTION MOISTURE RANGE, OR A PRIME COAT APPLIED AS REQUIRED BY THE ENGINEER UNTIL NEXT/ FINAL SURFACING IS COMPLETED. SUBGRADE PREPARATION SHALL BE PERFORMED AFTER ALL SUBSURFACE R/W UTILITIES CONSTRUCTION ARE COMPLETED.

TEMPORARY PAVEMENT SECTION

NO SCALE (MAJOR LOCAL & RESIDENTIAL)
NOTE: REFER TO COA STD DWG 2405. EXCEPT THAT TYPE B GRADATION SHALL BE USED.

TYPICAL STREET SECTION A-A

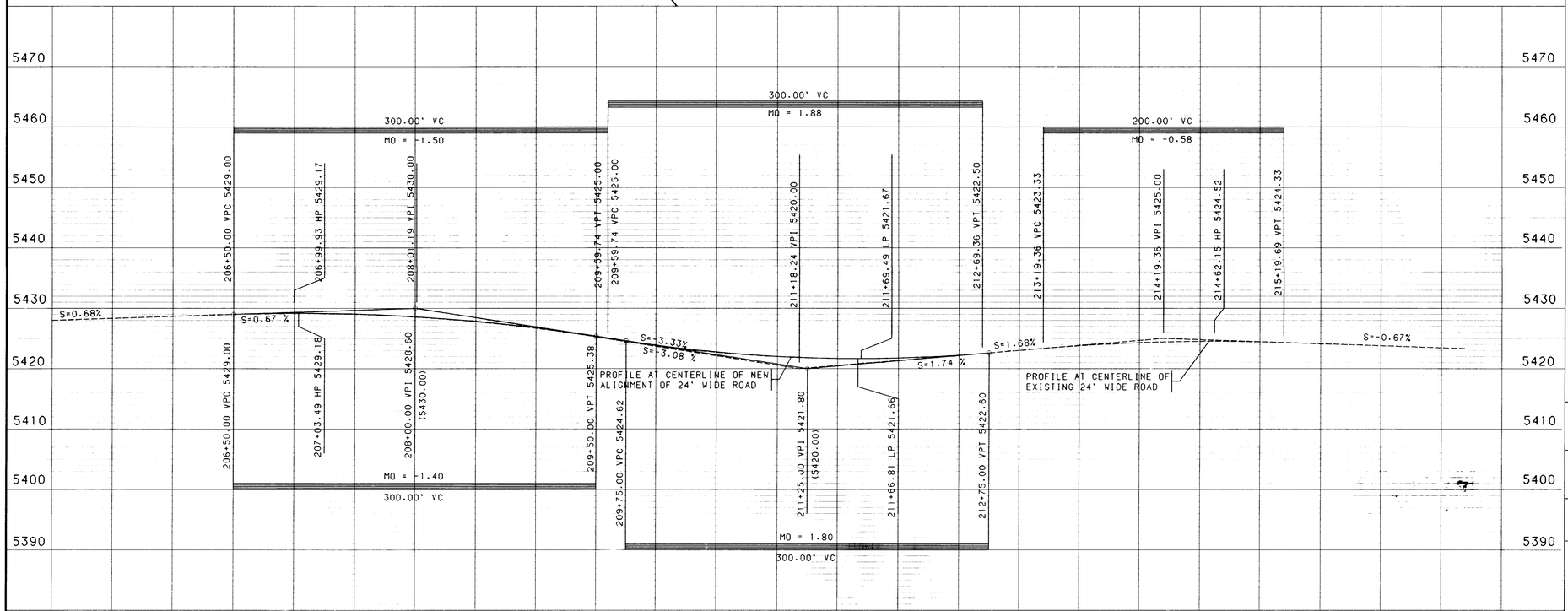
NO SCALE

CENTERLINE TANGENT DATA		
NUMBER	BEARING	DISTANCE
T1	S43°48'39"E	72.86'
T2	S65°31'27"W	74.43'

CENTERLINE CURVE DATA					
NUMBER	PI STA.	DELTA	TANGENT	ARC	RADIUS
C1	209+93.39	70°39'53.6"	265.83'	462.50'	375.00'

SCALE: 1" = 50' (HORIZ.)

PASEO DEL NORTE WEST/PASEO DEL VULCAN



SCALE: 1" = 50' (HORIZ.)
1" = 10' (VERT.)

NOTES

1. THE CONTRACTOR SHALL FIELD VERIFY ALL EXISTING UTILITY LOCATIONS AND NOTIFY THE ENGINEER IMMEDIATELY OF ANY DISCREPANCIES.
2. ALL CURB RETURN RADII SHALL BE 25' TO FACE OF CURB UNLESS OTHERWISE SPECIFIED.
3. ALL CURVE DATA AND DIMENSIONS REFER TO FACE OF CURB UNLESS OTHERWISE SPECIFIED.
4. GRADE ELEVATIONS, WHERE NOTED, ARE FOR TOP OF STANDARD CURB UNLESS OTHERWISE SPECIFIED.
5. CONTRACTOR IS TO INSTALL A 4"x4"x5' POST AND EMD AT THE END OF EACH SANITARY SEWER SERVICE.
6. CONTRACTOR IS RESPONSIBLE FOR REPAIR AND/OR REPLACEMENT OF ALL UTILITY CONDUITS AND EXISTING LINES.
7. ANY ADDITIONAL GRADING REQUIRED TO MATCH PROPOSED STREET GRADES SHALL BE INCIDENTAL TO PAVING ITEMS.
8. CONTRACTOR SHALL PROVIDE THE INSPECTORS, (CITY AND PRIVATE) WITH THE PROPOSED HYDROSTATIC TESTING PLAN. THE PLAN MUST BE APPROVED BEFORE TESTING OPERATIONS BEGIN.
9. CONTRACTOR SHALL PARK EQUIPMENT AND VEHICLES AS NOT TO INTERFERE WITH NORMAL ACTIVITIES OF RESIDENTS OR OTHER CONTRACTORS ON SITE.
10. ANY DAMAGE TO THE EXISTING FACILITIES (CURB AND GUTTER, PAVEMENT, CONDUITS, LANDSCAPING, UTILITY LINES, ETC.) DURING CONSTRUCTION SHALL BE REPLACED AT THE CONTRACTORS EXPENSE.
11. REMOVAL OF THE EXISTING CURB AND GUTTER SHALL BE AS PER COA STD. DWG. 2415 (SAWCUT ONLY).
12. WHEEL CHAIR RAMPS SHALL BE CONSTRUCTED PRIOR TO ACCEPTANCE OF CURB AND GUTTER.

AS-BUILT INFORMATION

BENCH MARKS
ACS BRASS TABLET STAMPED "1-B10"
GEOGRAPHIC POSITION (NAD 1927)
N.M. STATE PLANE COORDINATES
(CENTRAL ZONE) X =357,526.69
Y = 1,525,168.35
GROUND-TO-GRID FACTOR = 0.9996640
Δα= -00°16'30"
NGVD 1929 ELEVATION = 5419.522

CONTRACTOR SPRADLING CONST.
WORK STAKED BY SPRADLING CONST.
INSPECTED BY C.O.A. DATE 12/96
ACCEPTANCE BY DATE
FIELD VERIFICATION BY SPRADLING DATE 12/96
DRAWINGS CORRECTED BY SPRADLING DATE 12/96
MICRO-FILM INFORMATION
RECORDED BY DATE
NO.

SURVEY INFORMATION
FIELD NOTES

NO.	BY	DATE

ENGINEER'S SEAL

NEW MEXICO 12295 — BARBARA K. MARTIN — REGISTERED PROFESSIONAL ENGINEER

NO.	DATE	REMARKS	BY
		REVISIONS	
		DESIGN	
		DESIGNED BY PLL/TSG	DATE 3/96
		DRAWN BY PLL	DATE 3/96
		CHECKED BY TKM	DATE 3/96

24-1533/161-9/1/18C1937

REMOVE 24' WIDE EXISTING PAVEMENT

PROPOSED NEW PAVEMENT

BOHANNAN-HUSTON INC.
ENGINEERS • PLANNERS • PHOTOGRAMMETRISTS • SURVEYORS • LANDSCAPE ARCHITECTS
ALBUQUERQUE LAS CRUCES SANTA FE

CITY OF ALBUQUERQUE
PUBLIC WORKS DEPARTMENT
ENGINEERING DEVELOPMENT GROUP

VENTANA RANCH - TRACT 4A & 7A
PAVING PLAN & PROFILE
PASEO DEL NORTE

CITY ENGINEER APPROVAL — MO./DAY/YR

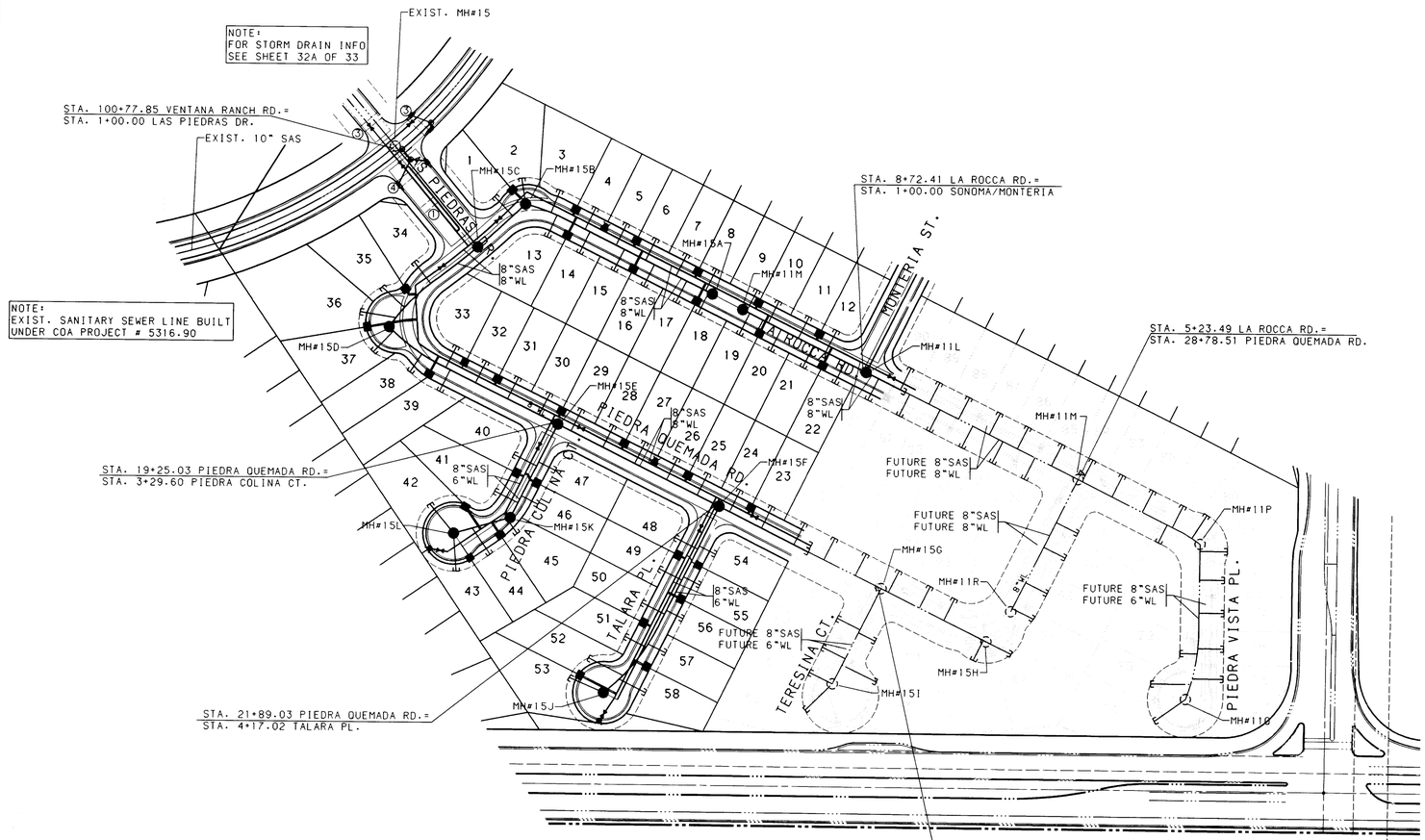
B.Q.B. 5/29/96

LAST DESIGN UPDATE — MO./DAY/YR

CITY PROJECT NO.	ZONE MAP NO.	SHEET	OF
5316.91	B9.B10	18C	33

COPYRIGHT BOHANNAN-HUSTON, INC.
DATE: MARCH, 1996

SCANNED BY
BY LASON



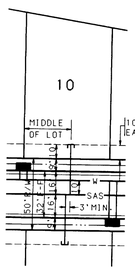
N

100 50 0 100

SCALE: 1" = 100'

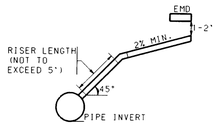
LEGEND

- PROJECT BOUNDARY
- PROPOSED SANITARY SEWER MANHOLE
- EXISTING SANITARY SEWER MANHOLE
- PROPOSED FIRE HYDRANT
- EXISTING FIRE HYDRANT
- PROPOSED GATE VALVE
- EXISTING GATE VALVE
- PROPOSED STORM DRAIN LINE — SD —
- PROPOSED STORM DRAIN MANHOLE
- PROPOSED STORM DRAIN INLET
- EXISTING STORM DRAIN LINE — SD —
- EXISTING STORM DRAIN MANHOLE
- EXISTING STORM DRAIN INLET
- PROPOSED SANITARY SEWER LINE — SAS —
- EXISTING SANITARY SEWER LINE — SAS —
- PROPOSED WATER LINE — W —
- EXISTING WATER LINE — W —
- PROPOSED SANITARY SEWER SERVICE
- PROPOSED WATER METER SERVICE



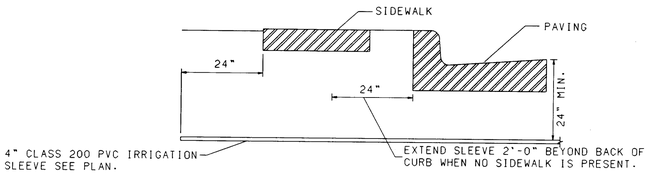
TYPICAL UTILITY SERVICE LOCATION

NO SCALE



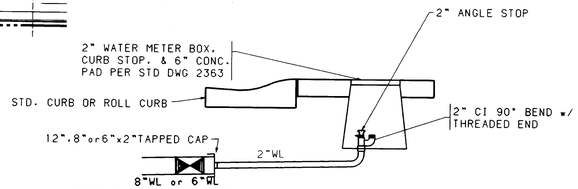
SERVICE RISER DETAIL

(SERVICE CONNECTION & INSTALLATION TO CONFORM TO COA STD. DWG. 2134. USE CI SOIL PIPE ONLY)



IRRIGATION SLEEVES UNDER PAVING & SIDEWALKS

NO SCALE



(EXISTING) 2" TEMPORARY SERVICE FOR FLUSHING LINE

NO SCALE

SLEEVING TABLE:
① 1¼" PVC
③ 3¤4" PVC
④ 4¤4" PVC

261-SE06-97 1997

AS-BUILT INFORMATION

CONTRACTOR Stettner Geist
CONSTRUCTION STAKED BY Stettner Geist
INSPECTED BY C.P.A. DATE 12/96
AS-BUILTS BY Sanchez DATE 12/96
FIELD VERIFICATION BY Sanchez DATE 12/96
DRAWINGS CORRECTED BY Sanchez DATE 12/96

MICRO-FILM INFORMATION

RECORDED BY DATE
NO.

BENCH MARKS

ACS BRASS TABLET STAMPED "1-B10"
GEOGRAPHIC POSITION (NAD 1927)
N.M. STATE PLANE COORDINATES
(CENTRAL ZONE) X = 357,526.69
Y = 1,525,168.35
GROUND-TO-GRID FACTOR = 0.9996640
Δα= -00°16'30"
NGVD 1929 ELEVATION = 5419.522

SURVEY INFORMATION

FIELD NOTES

NO.	BY	DATE

ENGINEER'S SEAL

NO.	BY	DATE
DESIGN	TKM/PLL	2/96
REVISIONS	BS/PEB	2/96
REMARKS	TKM	2/96

BOHANNAN-HUSTON INC.
ENGINEERS • PLANNERS • PHOTOGRAMMETRISTS • SURVEYORS • LANDSCAPE ARCHITECTS
ALBUQUERQUE LAS CRUCES SANTA FE

CITY OF ALBUQUERQUE
PUBLIC WORKS DEPARTMENT
ENGINEERING DEVELOPMENT GROUP

VENTANA RANCH
VENTANA RANCH - TRACT 4A
OVERALL UTILITY

CITY ENGINEER APPROVAL

LAST DESIGN UPDATE

MO./DAY/YR.	MO./DAY/YR.

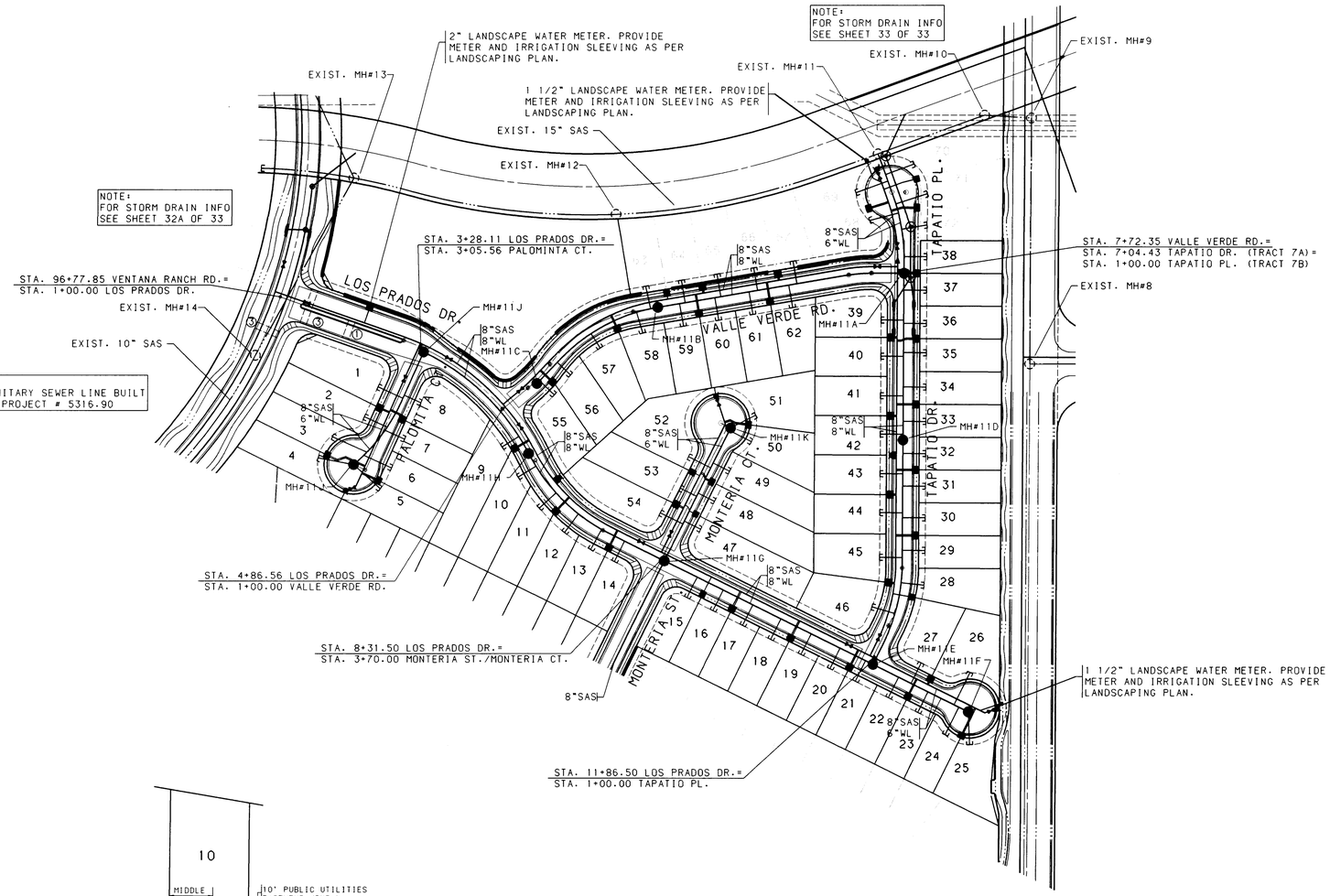
B.G.B. 5/29/96

CITY PROJECT NO.	ZONE MAP NO.	SHEET	OF
5316.90	B9.B10	19	33

USERNAME: CDPS(CC9526201.TRACT4-7.PADJUTIL,ITY-T4.GRF

DATE MARCH 1996

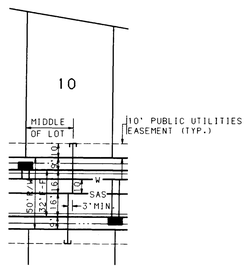
SCANNED BY BY LASON



SCALE: 1" = 100'

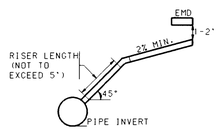
LEGEND

- PROJECT BOUNDARY
- PROPOSED SANITARY SEWER MANHOLE
- EXISTING SANITARY SEWER MANHOLE
- PROPOSED FIRE HYDRANT
- EXISTING FIRE HYDRANT
- PROPOSED GATE VALVE
- EXISTING GATE VALVE
- PROPOSED STORM DRAIN LINE — SD
- PROPOSED STORM DRAIN MANHOLE
- PROPOSED STORM DRAIN INLET
- EXISTING STORM DRAIN LINE — SD
- EXISTING STORM DRAIN MANHOLE
- EXISTING STORM DRAIN INLET
- PROPOSED SANITARY SEWER LINE — SAS
- EXISTING SANITARY SEWER LINE — SAS
- PROPOSED WATER LINE — W
- EXISTING WATER LINE — W
- PROPOSED SANITARY SEWER SERVICE
- PROPOSED WATER METER SERVICE



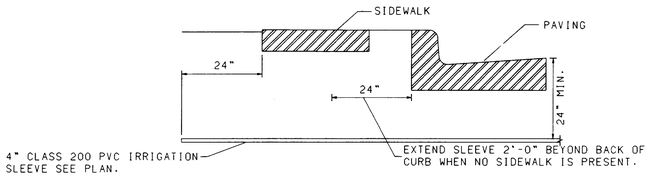
TYPICAL UTILITY SERVICE LOCATION

NO SCALE



SERVICE RISER DETAIL

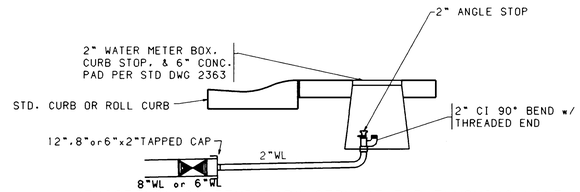
(SERVICE CONNECTION & INSTALLATION TO CONFORM TO COA STD. DWG. 2134. USE CI SOIL PIPE ONLY)



IRRIGATION SLEEVES UNDER PAVING & SIDEWALKS

NO SCALE

SLEEVING TABLE:
① 1@4" PVC
③ 3@4" PVC
④ 4@4" PVC



(EXISTING) 2" TEMPORARY SERVICE FOR FLUSHING LINE

NO SCALE

2 6 - 5 3 1 6 1 . 1 A 1 2 0 9 7

AS-BUILT INFORMATION

CONTRACTOR: SPARLING CONST.
WORK STAKED BY: SPARLING CONST. DATE: 1/96
INSPECTIONS & ACCEPTANCE BY: C.O.A. DATE: 1/96
FIELD VERIFICATION BY: SPARLING DATE: 1/96
DRAWINGS CORRECTED BY: SPARLING DATE: 1/96

MICRO-FILM INFORMATION

RECORDED BY: DATE:
NO.:

BENCH MARKS

ACS BRASS TABLET STAMPED "1-B10"
GEOGRAPHIC POSITION (NAD 1927)
N.M. STATE PLANE COORDINATES
(CENTRAL ZONE) X =357,526.69
Y = 1,525,168.35
GROUND-TO-GRID FACTOR = 0.9996640
ΔANG= -00°16'30"
NGVD 1929 ELEVATION = 5419.522

FIELD NOTES

NO.	BY	DATE

SURVEY INFORMATION

ENGINEER'S SEAL

MARK K. WOLFLEY
NEW MEXICO
10059
REGISTERED PROFESSIONAL ENGINEER

REVISIONS

NO.	DATE	REMARKS	BY
		DESIGN	DESIGNED BY TKM/PLL DATE 2/96
			DRAWN BY BS/PEB DATE 2/96
			CHECKED BY TKM DATE 2/96

BOHANNAN-HUSTON INC.
ENGINEERS • PLANNERS • PHOTOGRAMMETRISTS • SURVEYORS • LANDSCAPE ARCHITECTS
ALBUQUERQUE LAS CRUCES SANTA FE

CITY OF ALBUQUERQUE
PUBLIC WORKS DEPARTMENT
ENGINEERING DEVELOPMENT GROUP

VENTANA RANCH
VENTANA RANCH - TRACT 7A
OVERALL UTILITY

CITY ENGINEER APPROVAL: B.G.B. 5/29/96
LAST DESIGN UPDATE: MO./DAY/YR.

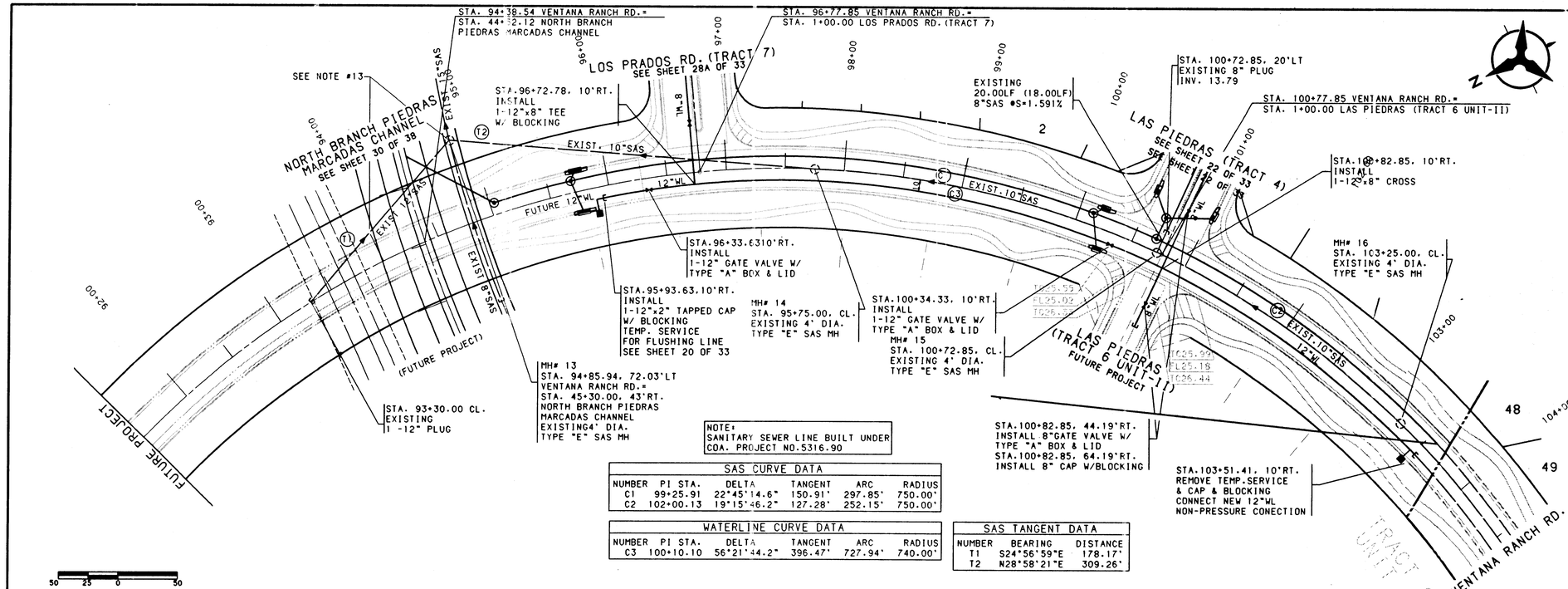
CITY PROJECT NO. 5316.91
ZONE MAP NO. B9.B10
SHEET 20 OF 33

BHI JOB NO. 95228A2440

COPYRIGHT BOHANNAN-HUSTON, INC. 1996
DATE: MARCH, 1996

SCANNED BY BY LASON

USERNAME: CDP5:[C9526201.TRACT-7.PAD]UTILITY-T7.GRF



NOTE:
SANITARY SEWER LINE BUILT UNDER
COA. PROJECT NO.5316.90

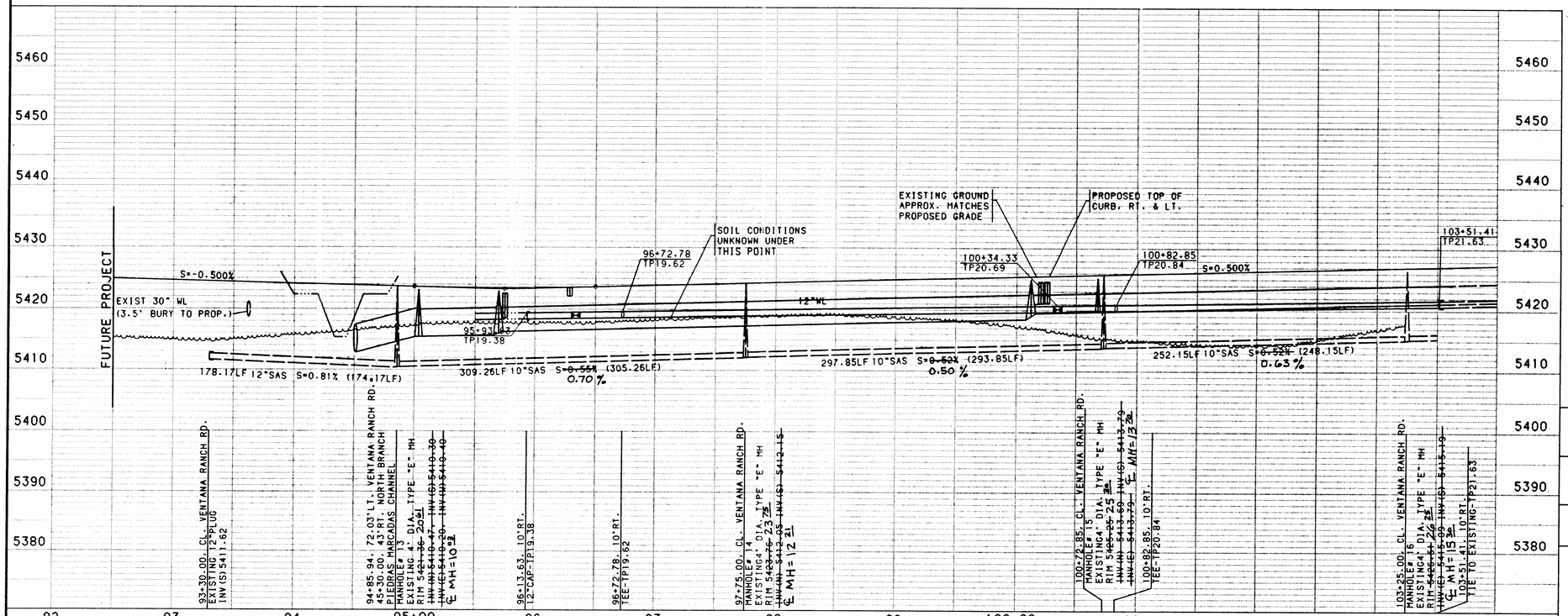
SAS CURVE DATA					
NUMBER	PI STA.	DELTA	TANGENT	ARC	RADIUS
C1	99+25.91	22°45'14.6"	150.91'	297.85'	750.00'
C2	102+00.13	19°15'46.2"	127.28'	252.15'	750.00'

WATERLINE CURVE DATA					
NUMBER	PI STA.	DELTA	TANGENT	ARC	RADIUS
C3	100+10.10	56°21'44.2"	396.47'	727.94'	740.00'

SAS TANGENT DATA		
NUMBER	BEARING	DISTANCE
T1	S24°56'59"E	178.17'
T2	N28°58'21"E	309.26'

SCALE: 1" = 50'
(HORIZ.)

VENTANA RANCH ROAD



SCALE: 1" = 50' (HORIZ.)
1" = 10' (VERT.)

USERNAME: CDP5:[CC9526201.TRACT2-6.PNP]VENTANA2-PNP.GRF

NOTES

1. THE CONTRACTOR SHALL FIELD VERIFY ALL EXISTING UTILITY LOCATIONS AND NOTIFY THE ENGINEER IMMEDIATELY OF ANY DISCREPANCIES.

2. ALL CURB RETURN RADII SHALL BE 25' TO FACE OF CURB UNLESS OTHERWISE SPECIFIED.

3. ALL CURVE DATA AND DIMENSIONS REFER TO FACE OF CURB UNLESS OTHERWISE SPECIFIED.

4. GRADE ELEVATIONS. WHERE NOTED. ARE FOR TOP OF STANDARD CURB UNLESS OTHERWISE SPECIFIED.

5. CONTRACTOR IS TO INSTALL A 4"x4"x5' POST AND EMD AT THE END OF EACH SANITARY SEWER SERVICE.

6. CONTRACTOR IS RESPONSIBLE FOR REPAIR AND/OR REPLACEMENT OF ALL UTILITY CONDUITS AND EXISTING LINES.

7. ANY ADDITIONAL GRADING REQUIRED TO MATCH PROPOSED STREET GRADES SHALL BE INCIDENTAL TO PAVING ITEMS.

8. CONTRACTOR SHALL PROVIDE THE INSPECTORS. (CITY AND PRIVATE) WITH THE PROPOSED HYDROSTATIC TESTING PLAN. THE PLAN MUST BE APPROVED BEFORE TESTING OPERATIONS BEGIN.

9. CONTRACTOR SHALL PARK EQUIPMENT AND VEHICLES AS NOT TO INTERFERE WITH NORMAL ACTIVITIES OF RESIDENTS OR OTHER CONTRACTORS ON SITE.

10. ANY DAMAGE TO THE EXISTING FACILITIES (CURB AND GUTTER. PAVEMENT. CONDUITS, LANDSCAPING. UTILITY LINES. ETC.) DURING CONSTRUCTION SHALL BE REPLACED AT THE CONTRACTORS EXPENSE.

11. REMOVAL OF THE EXISTING CURB AND GUTTER SHALL BE AS PER COA STD. DWG. 2415 (SAWCUT ONLY).

12. WHEEL CHAIR RAMPS SHALL BE CONSTRUCTED PRIOR TO ACCEPTANCE OF CURB AND GUTTER.

13. APPROX. 100' OF THE 12" SAS STUB OUT UNDER THE CHANNEL SHALL BE ENCASED AS PER COA STD. DWG 2140

14. ALL TEMPORARY STRUCTURES ARE TO BE MAINTAINED BY THE OWNER UNTIL PERMANENT IMPROVEMENTS ARE MADE

AS-BUILT INFORMATION

BENCH MARKS
ACS BRASS TABLET STAMPED "1-B10"
GEOGRAPHIC POSITION (NAD 1927)
N.M. STATE PLANE COORDINATES
(CENTRAL ZONE) X =357,526.69
Y = 1,525,188.35
GROUND-TO-GRID FACTOR = 0.9996640
ΔX= -00°16'30"

CONTRACTOR Sparling Const.
STAKED BY Sparling DATE 12/96
INSPECTOR'S ACCEPTANCE BY C.O.A. DATE 12/96
FIELD VERIFICATION BY Sparling DATE 12/96
CORRECTED BY Sparling DATE 12/96
MICRO-FILM INFORMATION
RECORDED BY DATE
NGVD 1929 ELEVATION = 5419.522
NO.

SURVEY INFORMATION
FIELD NOTES
NO. BY DATE

ENGINEER'S SEAL

26-5316-91 21A97

I, David C. Clausen, New Mexico Professional Land Surveyor No. 6547, do hereby certify that the as-built information shown hereon is the result of a field survey performed by me or under my direct supervision, and that the same is true and correct.

David C. Clausen N.M.L.S. # 6547

DAVID C. CLAUSEN NEW MEXICO 6547 REGISTERED LAND SURVEYOR

NO.	DATE	REMARKS	BY
		REVISIONS	
		DESIGN	
		DESIGNED BY TKM/PLL	DATE 2/96
		DRAWN BY BS/PEB	DATE 2/96
		CHECKED BY TKM	DATE 2/96

BOHANNAN-HUSTON INC.
ENGINEERS • PLANNERS • PHOTOGRAMMETRISTS • SURVEYORS • LANDSCAPE ARCHITECTS
ALBUQUERQUE LAS CRUCES SANTA FE

CITY OF ALBUQUERQUE
PUBLIC WORKS DEPARTMENT
ENGINEERING DEVELOPMENT GROUP

VENTANA RANCH TRACT 4A & 7A
UTILITY PLAN & PROFILE
VENTANA RANCH ROAD STA. 91+50.00 - 104+56.29

CITY ENGINEER APPROVAL
B.F.B. 5/29/96
LAST DESIGN UPDATE
MO./DAY/YR. MO./DAY/YR.

DRAWING NO. 5316.91
ZONE MAP NO. B9.B10
SHEET 21A OF 33

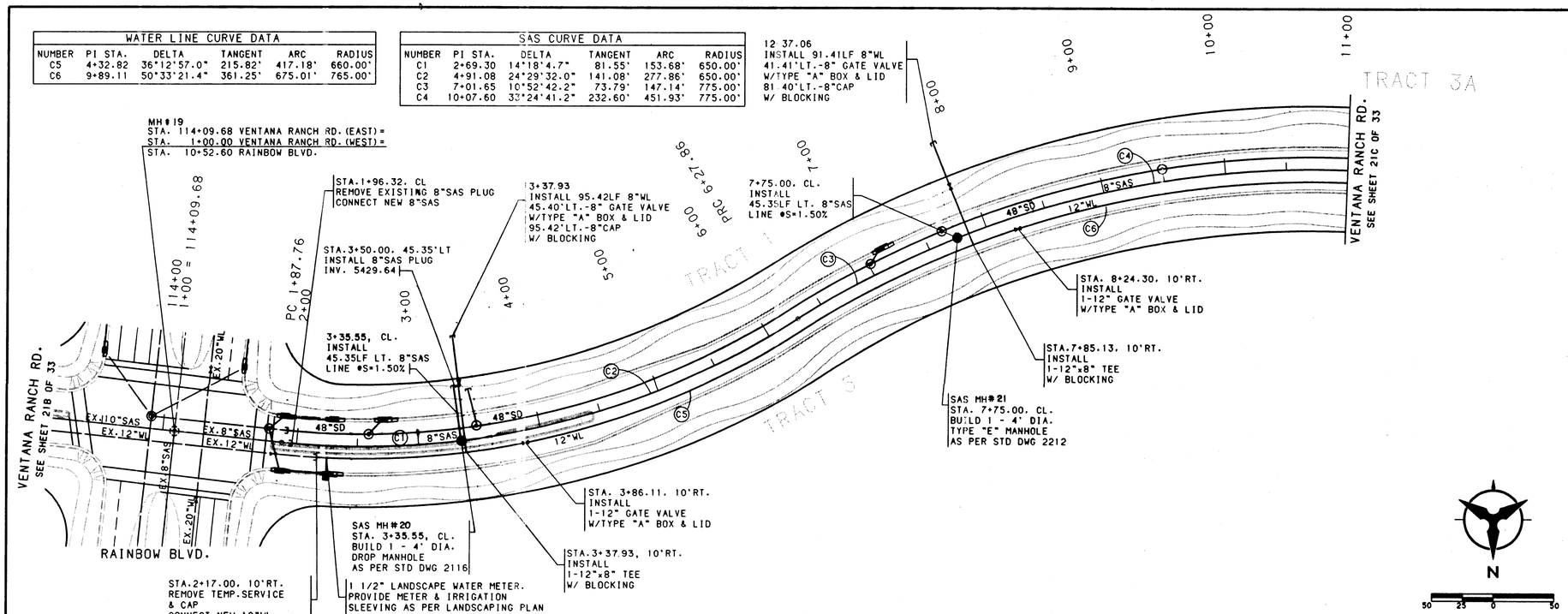
BHI JOB NO. 9522[redacted]

COPYRIGHT BOHANNAN-HUSTON, INC. 1996
DATE: MARCH, 1996

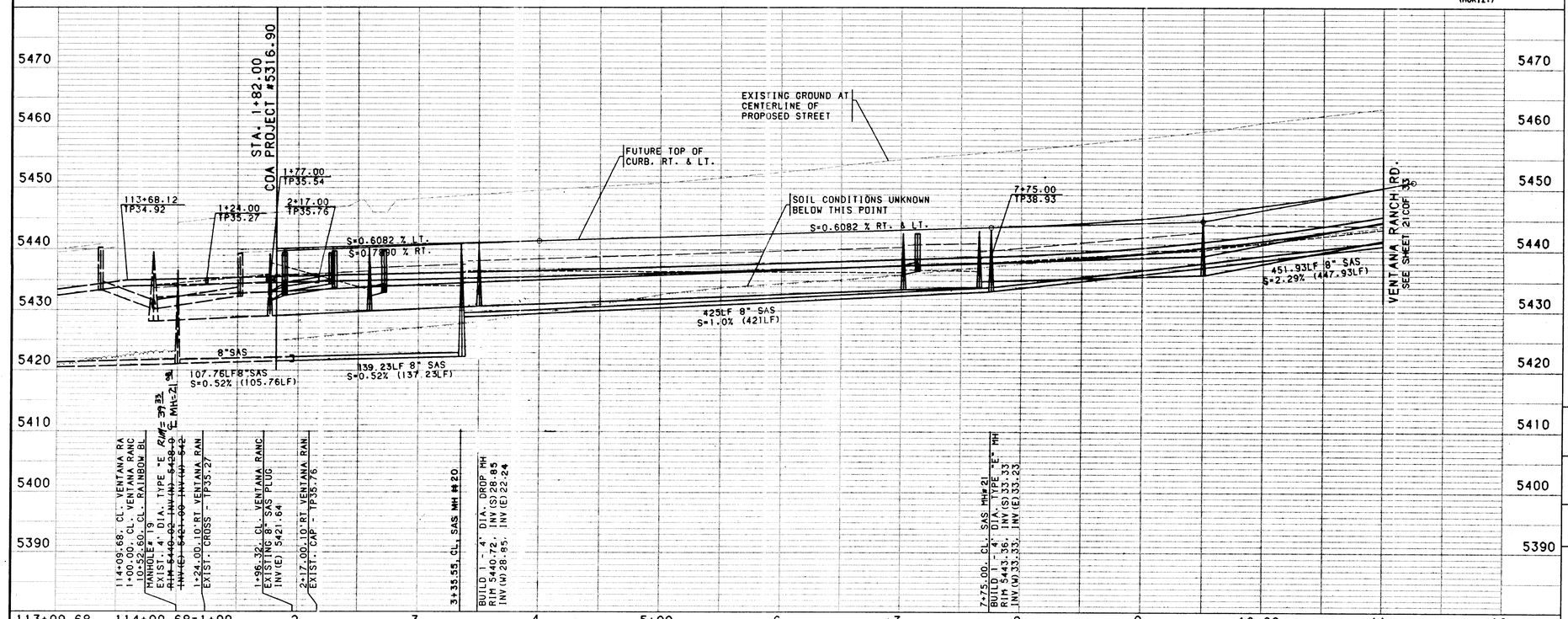
SCANNED BY
BY LASON

WATER LINE CURVE DATA					
NUMBER	PI STA.	DELTA	TANGENT	ARC	RADIUS
C5	4+32.82	36°12'57.0"	215.82'	417.18'	660.00'
C6	9+89.11	50°33'21.4"	361.25'	675.01'	765.00'

SAS CURVE DATA					
NUMBER	PI STA.	DELTA	TANGENT	ARC	RADIUS
C1	2+69.30	14°18'4.7"	81.55'	153.68'	650.00'
C2	4+91.08	24°29'32.0"	141.08'	277.86'	650.00'
C3	7+01.65	10°52'42.2"	73.79'	147.14'	775.00'
C4	10+07.60	33°24'41.2"	232.60'	451.93'	775.00'



VENTANA RANCH ROAD



NOTES

1. THE CONTRACTOR SHALL FIELD VERIFY ALL EXISTING UTILITY LOCATIONS AND NOTIFY THE ENGINEER IMMEDIATELY OF ANY DISCREPANCIES.
2. ALL CURB RETURN RADII SHALL BE 25' TO FACE OF CURB UNLESS OTHERWISE SPECIFIED.
3. ALL CURVE DATA AND DIMENSIONS REFER TO FACE OF CURB UNLESS OTHERWISE SPECIFIED.
4. GRADE ELEVATIONS, WHERE NOTED, ARE FOR TOP OF STANDARD CURB UNLESS OTHERWISE SPECIFIED.
5. CONTRACTOR IS TO INSTALL A 4"x4"x5' POST AND END AT THE END OF EACH SANITARY SEWER SERVICE.
6. CONTRACTOR IS RESPONSIBLE FOR REPAIR AND/OR REPLACEMENT OF ALL UTILITY CONDUITS AND EXISTING LINES.
7. ANY ADDITIONAL GRADING REQUIRED TO MATCH PROPOSED STREET GRADES SHALL BE INCIDENTAL TO PAVING ITEMS.
8. CONTRACTOR SHALL PROVIDE THE INSPECTORS, (CITY AND PRIVATE) WITH THE PROPOSED HYDROSTATIC TESTING PLAN. THE PLAN MUST BE APPROVED BEFORE TESTING OPERATIONS BEGIN.
9. CONTRACTOR SHALL PARK EQUIPMENT AND VEHICLES AS NOT TO INTERFERE WITH NORMAL ACTIVITIES OF RESIDENTS OR OTHER CONTRACTORS ON SITE.
10. ANY DAMAGE TO THE EXISTING FACILITIES (CURB AND GUTTER, PAVEMENT, CONDUITS, LANDSCAPING, UTILITY LINES, ETC.) DURING CONSTRUCTION SHALL BE REPLACED AT THE CONTRACTORS EXPENSE.
11. REMOVAL OF THE EXISTING CURB AND GUTTER SHALL BE AS PER COA STD. DWG. 2415 (SAWCUT ONLY).
12. WHEEL CHAIR RAMPS SHALL BE CONSTRUCTED PRIOR TO ACCEPTANCE OF CURB AND GUTTER.

I, David C. Clausen, New Mexico Professional Land Surveyor No. 6547, do hereby certify that the as-built information shown hereon is the result of a field survey performed by me or under my direct supervision, and that the same is true and correct.

David C. Clausen N.M.L.S. # 6547

DAVID C. CLAUSEN N.M. NEW MEXICO 6547 REGISTERED LAND SURVEYOR

AS-BUILT INFORMATION

BENCH MARKS

ACS BRASS TABLET STAMPED "1-810"
GEOGRAPHIC POSITION (NAD 1927)
N.M. STATE PLANE COORDINATES
(CENTRAL ZONE) X =357,526.69
Y = 1,525,168.35
GROUND-TO-GRID FACTOR = 0.9996640
ΔDX= -00°16'30"
NGVD 1929 ELEVATION = 5419.522

CONTRACTOR Spalding Const.
WORK STAKED BY Spalding Const. DATE 12/96
INSPECTED BY C.O.A. DATE 12/96
ACCEPTANCE BY Spalding DATE 12/96
FIELD LOCATION BY Spalding DATE 12/96
DRAWINGS CORRECTED BY Spalding DATE 12/96

MICRO-FILM INFORMATION
RECORDED BY DATE
NO.

ENGINEER'S SEAL SURVEY INFORMATION FIELD NOTES

NO.	BY	DATE

NO.	DATE	REMARKS	BY	DATE
		REVISIONS		
		DESIGN		
		DESIGNED BY	PLL/TKM	2/96
		DRAWN BY	PLL	2/96
		CHECKED BY	TKM	2/96

BOHANNAN-HUSTON INC.
ENGINEERS • PLANNERS • PHOTOGRAMMETRISTS • SURVEYORS • LANDSCAPE ARCHITECTS
ALBUQUERQUE LAS CRUCES SANTA FE

CITY OF ALBUQUERQUE
PUBLIC WORKS DEPARTMENT
ENGINEERING DEVELOPMENT GROUP

VENTANA RANCH TRACT 4A & 7A
UTILITY PLAN & PROFILE
VENTANA RANCH ROAD STA. 1+00 TO 11+00

CITY ENGINEER APPROVAL
LAST DESIGN UPDATE
MO./DAY/YR.
MO./DAY/YR.

CITY PROJECT NO. 5316.91
ZONE MAP NO. B9, B10
SHEET 21B OF 33

BHI JOB NO. 95226

COPYRIGHT BOHANNAN-HUSTON, INC. 1996
DATE: MARCH, 1996

USERNAME: CDP5:[C9526201.TRACT4-7.PNP]VENTANA3-PNP.GRF

SCANNED BY
BY LASON

NOTE:
FOR STORM DRAIN INFO
SEE SHEET 32A OF 33

STA. 0+55.81 5'LT.
FUTURE
1 - 8" GATE VALVE w/
TYPE "A" BOX & LID

STA. 100+34.33 10'RT. (VENTANA RANCH RD.)
INSTALL
1 - 8 GATE VALVE w/
TYPE "A" BOX & LID

VENTANA RANCH RD.
SEE SHEET 21A OF 33

STA. 1+20.00 5'LT.
REMOVE AND RETURN
1 - 8" EXISTING PLUG.
CONNECT TO EXIST 8" SAS LINE
INV. 13.79

STA. 14+22.59 5.06'RT.
INSTALL
1 - 8" GATE VALVE w/
TYPE "A" BOX & LID

LA ROCCA RD.
SEE SHEET 23 OF 33

SAS TANGENT DATA		
NUMBER	BEARING	DISTANCE
T1	N40°03'54"W	20.00'
T2	N40°03'54"W	170.00'

WATERLINE TANGENT DATA		
NUMBER	BEARING	DISTANCE
T3	N40°03'54"W	190.0'

MH #15C
STA. 2+89.99 5'LT.
LAS PIEDRAS DR.=
STA. 15+08.08 5'LT.
LA ROCCA RD.
BUILD 1 - 4 DIA.
TYPE "E" SAS MH

LAS PIEDRA DR.
(TRACT 6 UNIT - 11)
FUTURE PROJECT

8"SAS
8"WL
EXIST 8" SAS
8"WL
8"WL
8"SAS
8"WL

STA. 2+85.00 LAS PIEDRAS DR.=
STA. 15+13.06 LA ROCCA RD.

STA. 15+87.47 5'RT.
INSTALL
1 - 8" GATE VALVE w/
TYPE "A" BOX & LID

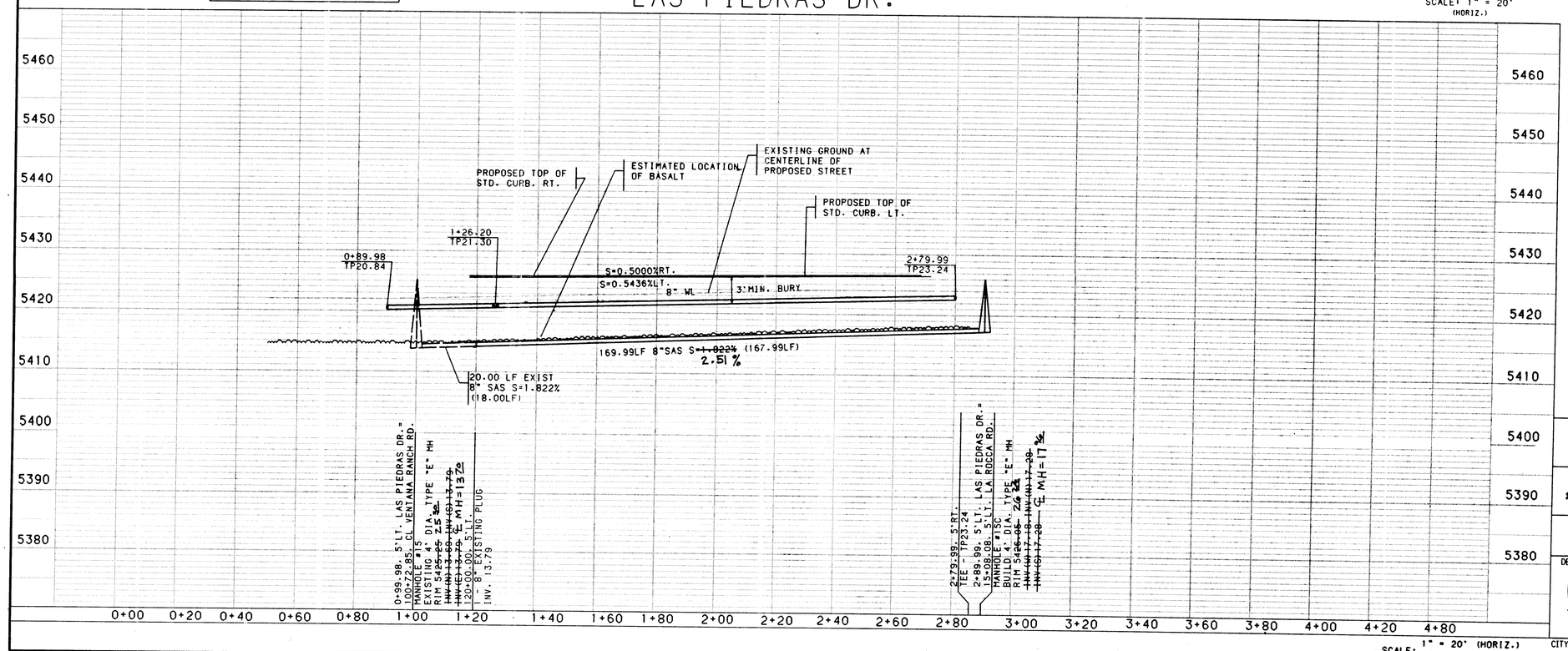
MH #15
STA. 0+99.98 5'LT. LAS PIEDRAS DR.=
STA. 100+72.85 CL. VENTANA RANCH RD.=
EXISTING 1 - 4" DIA.
TYPE "E" SAS MH

NOTE:
SANITARY SEWER LINE BUILT UNDER
COA. PROJECT NO.5316.90

STA. 1+26.29 5'LT.
INSTALL
1 - 8" GATE VALVE w/
TYPE "A" BOX & LID

LAS PIEDRAS DR.

SCALE: 1" = 20'
(HORIZ.)



SCALE: 1" = 20' (HORIZ.)
1" = 10' (VERT.)

NOTES

1. THE CONTRACTOR SHALL FIELD VERIFY ALL EXISTING UTILITY LOCATIONS AND NOTIFY THE ENGINEER IMMEDIATELY OF ANY DISCREPANCIES.

2. ALL CURB RETURN RADII SHALL BE 25' TO FACE OF CURB UNLESS OTHERWISE SPECIFIED.

3. ALL CURVE DATA AND DIMENSIONS REFER TO FACE OF CURB UNLESS OTHERWISE SPECIFIED.

4. GRADE ELEVATIONS. WHERE NOTED, ARE FOR TOP OF STANDARD CURB UNLESS OTHERWISE SPECIFIED.

5. CONTRACTOR IS TO INSTALL A 4"x4"x5' POST AND EMD AT THE END OF EACH SANITARY SEWER SERVICE.

6. CONTRACTOR IS RESPONSIBLE FOR REPAIR AND/OR REPLACEMENT OF ALL UTILITY CONDUITS AND EXISTING LINES.

7. ANY ADDITIONAL GRADING REQUIRED TO MATCH PROPOSED STREET GRADES SHALL BE INCIDENTAL TO PAVING ITEMS.

8. CONTRACTOR SHALL PROVIDE THE INSPECTORS, (CITY AND PRIVATE) WITH THE PROPOSED HYDROSTATIC TESTING PLAN. THE PLAN MUST BE APPROVED BEFORE TESTING OPERATIONS BEGIN.

9. CONTRACTOR SHALL PARK EQUIPMENT AND VEHICLES AS NOT TO INTERFERE WITH NORMAL ACTIVITIES OF RESIDENTS OR OTHER CONTRACTORS ON SITE.

10. ANY DAMAGE TO THE EXISTING FACILITIES (CURB AND GUTTER, PAVEMENT, CONDUITS, LANDSCAPING, UTILITY LINES, ETC.) DURING CONSTRUCTION SHALL BE REPLACED AT THE CONTRACTORS EXPENSE.

11. REMOVAL OF THE EXISTING CURB AND GUTTER SHALL BE AS PER COA STD. DWG. 2415 (SAWCUT ONLY).

12. WHEEL CHAIR RAMPS SHALL BE CONSTRUCTED PRIOR TO ACCEPTANCE OF CURB AND GUTTER.

SURVEY INFORMATION

FIELD NOTES

NO.	BY	DATE

BENCH MARKS

ACS BRASS TABLET STAMPED "1-B10"
GEOGRAPHIC POSITION (NAD 1927)
N.M. STATE PLANE COORDINATES
(CENTRAL ZONE) X = 357,526.69
Y = 1,525,168.35
GROUND-TO-GRID FACTOR = 0.9996640
ΔCC= -00°16'30"
NGVD 1929 ELEVATION = 5419.522

AS-BUILT INFORMATION

CONTRACTOR Shalline Const.
WORK STAKED BY Shalline Const.
INSPECTOR'S ACCEPTANCE BY C.O.A. DATE 12/96
FIELD VERIFICATION BY Shalline DATE 12/96
DRAWINGS CORRECTED BY Shalline DATE 12/96
MICRO-FILM INFORMATION
RECORDED BY DATE
NO.

ENGINEER'S SEAL

I, David C. Clausen, New Mexico Professional Land Surveyor No. 6547, do hereby certify that the as-built information shown hereon is the result of a field survey performed by me or under my direct supervision, and that the same is true and correct.

David C. Clausen N.M.L.S. # 6547

NO.	DATE	REMARKS	BY
		REVISIONS	
		DESIGN	
		DESIGNED BY TKM/PLL	DATE 2/96
		DRAWN BY BES/PEB	DATE 2/96
		CHECKED BY TKM	DATE 2/96

BOHANNAN-HUSTON INC.
ENGINEERS • PLANNERS • PHOTOGRAMMETRISTS • SURVEYORS • LANDSCAPE ARCHITECTS
ALBUQUERQUE LAS CRUCES SANTA FE

CITY OF ALBUQUERQUE
PUBLIC WORKS DEPARTMENT
ENGINEERING DEVELOPMENT GROUP

VENTANA RANCH TRACT 7A
UTILITY PLAN & PROFILE
LAS PIEDRAS DR.

DESIGN REVIEW COMMITTEE	CITY ENGINEER APPROVAL	LAST DESIGN UPDATE	MO/DAY/YR.	MO/DAY/YR.
B.G.B. 5/29/96				

CITY PROJECT NO. 5316.91
ZONE MAP NO. B9.B10
SHEET 22 OF 33
BHI JOB NO. 95228A2440

COPYRIGHT-BOHANNAN-HUSTON, INC. 1996
DATE: MARCH, 1996

USERNAME: CDPS:[C9526201.TRACT4-7.PNP]PIEDRAS20-PNP.GRF

SCANNED BY
BY LASON

SAS TANGENT DATA		
NUMBER	BEARING	DISTANCE
T1	N63°37'21"W	242.73'
T2	N46°50'19"E	47.07'
T3	S63°37'21"E	191.26'
T4	S63°37'21"E	264.00'
T5	S63°37'21"E	147.00'
T6	S63°37'21"E	117.00'

SAS CURVE DATA					
NUMBER	PI STA.	DELTA	TANGENT	ARC	RADIUS
C1	13+91.42	12°24'60.0"	29.92'	59.60'	275.00'
C2	14+85.43	02°47'29.7"	22.90'	45.80'	940.00'
C3	15+46.47	04°40'36.2"	38.38'	76.73'	940.00'
C4	16+33.55	20°16'06.8"	49.15'	97.28'	275.00'
C5	17+11.20	19°25'02.4"	47.05'	93.20'	275.00'

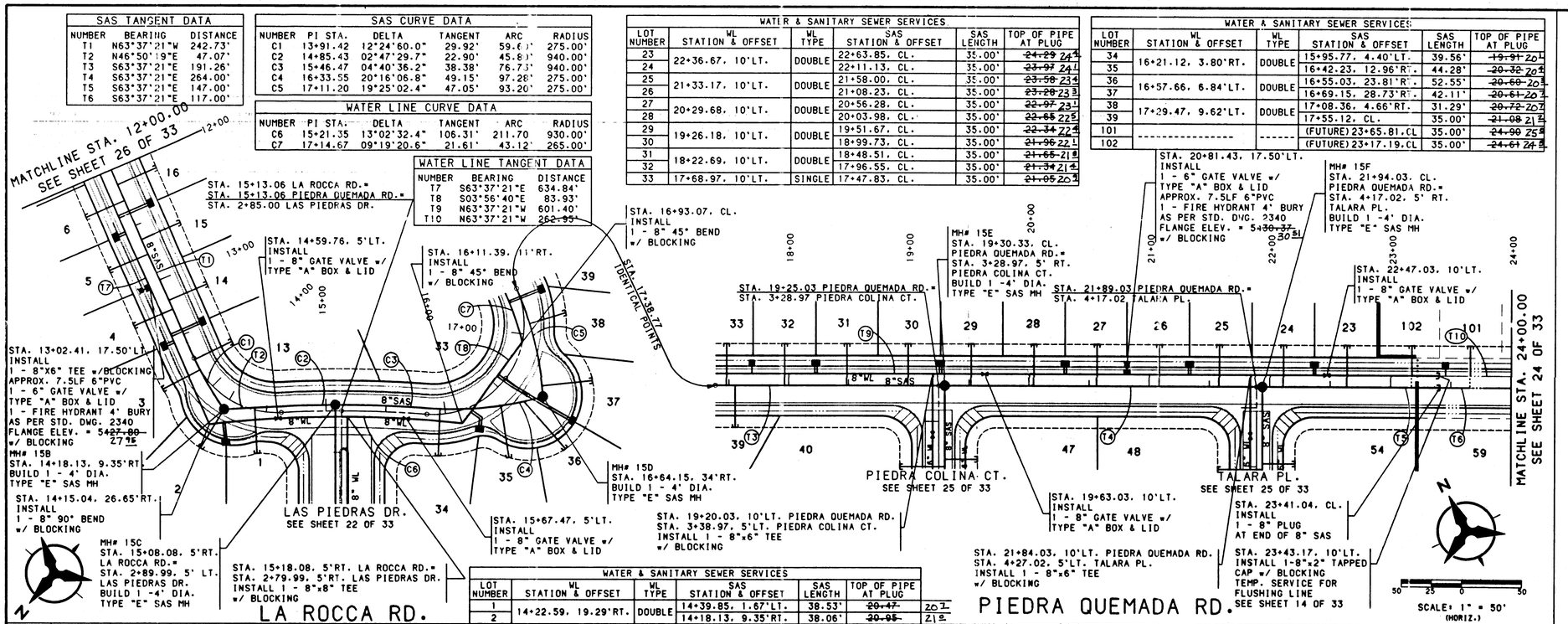
WATER LINE CURVE DATA					
NUMBER	PI STA.	DELTA	TANGENT	ARC	RADIUS
C6	15+21.35	13°02'32.4"	106.31'	211.70	930.00'
C7	17+14.67	09°19'20.6"	21.61'	43.12'	265.00'

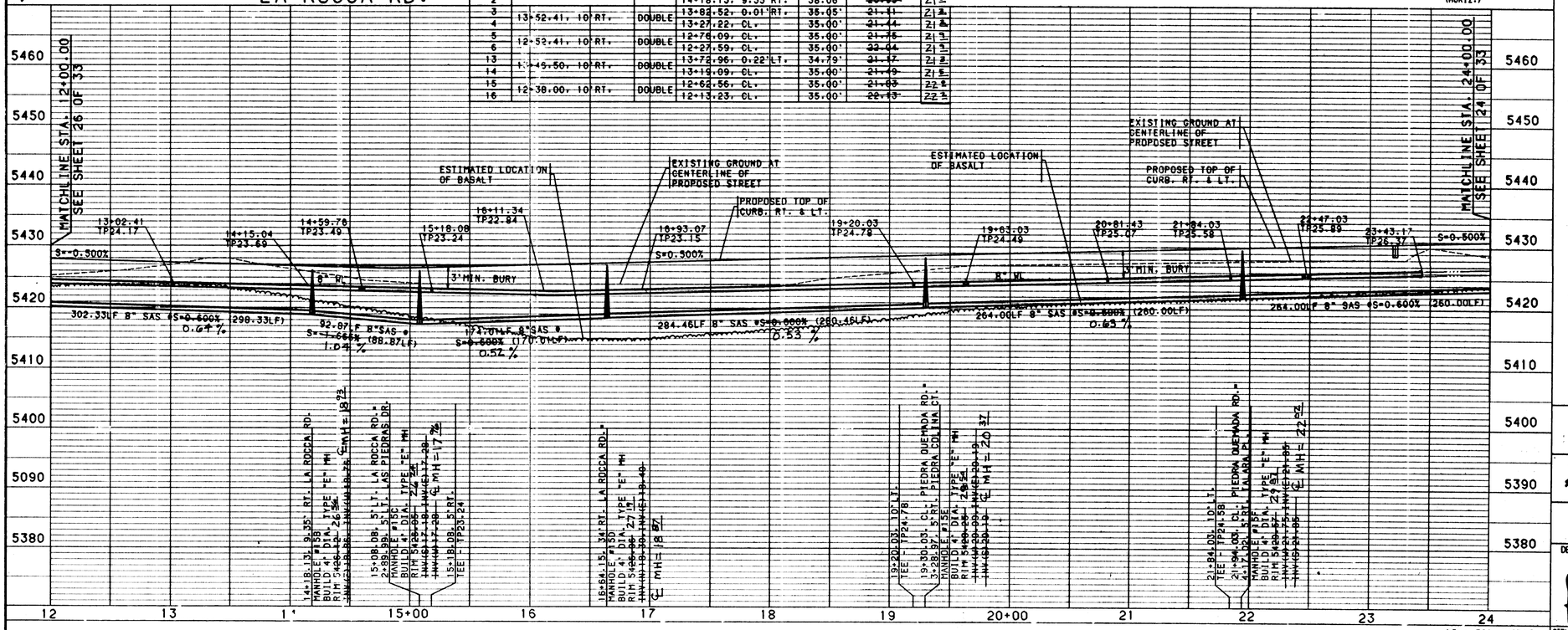
WATER LINE TANGENT DATA			
NUMBER	BEARING	DISTANCE
T7	S63°37'21"E	634.84'
T8	S03°56'40"E	83.93'
T9	N63°37'21"W	601.40'
T10	N63°37'21"W	262.95'

WATER & SANITARY SEWER SERVICES						
LOT NUMBER	WL STATION & OFFSET	WL TYPE	SAS STATION & OFFSET	SAS LENGTH	TOP OF PIPE AT PLUG	
23	22+36.67, 10'LT.	DOUBLE	22+63.85, CL.	35.00'	~~24.29~~	24 4
24			22+11.13, CL.	35.00'	~~23.97~~	24 1
25	21+33.17, 10'LT.	DOUBLE	21+58.00, CL.	35.00'	~~23.58~~	23 4
26			21+08.23, CL.	35.00'	~~23.20~~	23 3
27	20+29.68, 10'LT.	DOUBLE	20+56.28, CL.	35.00'	~~22.97~~	23 1
28			20+03.98, CL.	35.00'	~~22.65~~	22 5
29	19+26.18, 10'LT.	DOUBLE	19+51.67, CL.	35.00'	~~22.34~~	22 4
30			18+99.73, CL.	35.00'	~~21.96~~	22 1
31	18+22.69, 10'LT.	DOUBLE	18+48.51, CL.	35.00'	~~21.65~~	21 8
32			17+96.55, CL.	35.00'	~~21.34~~	21 4
33	17+68.97, 10'LT.	SINGLE	17+47.83, CL.	35.00'	~~21.05~~	20 9

WATER & SANITARY SEWER SERVICES						
LOT NUMBER	WL STATION & OFFSET	WL TYPE	SAS STATION & OFFSET	SAS LENGTH	TOP OF PIPE AT PLUG	
34	16+21.12, 3.80'RT.	DOUBLE	15+95.77, 4.40'LT.	39.56'	~~19.91~~	20 1
35			16+42.23, 12.96'RT.	44.28'	~~20.32~~	20 4
36	16+57.66, 6.84'LT.	DOUBLE	16+55.03, 23.81'RT.	52.55'	~~20.60~~	20 7
37			16+69.15, 28.73'RT.	42.11'	~~20.61~~	20 7
38	17+29.47, 9.62'LT.	DOUBLE	17+08.36, 4.66'RT.	31.29'	~~20.72~~	20 7
39			17+55.12, CL.	35.00'	~~21.08~~	21 2
101	----------	------	(FUTURE) 23+65.81, CL.	35.00'	~~24.90~~	25 6
102	----------	------	(FUTURE) 23+17.19, CL.	35.00'	~~24.61~~	24 5

WATER & SANITARY SEWER SERVICES						
LOT NUMBER	WL STATION & OFFSET	WL TYPE	SAS STATION & OFFSET	SAS LENGTH	TOP OF PIPE AT PLUG	
1	14+22.59, 19.29'RT.	DOUBLE	14+39.85, 1.67'LT.	38.53'	~~20.47~~	20 1
2			14+18.13, 9.35'RT.	38.06'	~~20.05~~	21 0
3	13+52.41, 10'RT.	DOUBLE	13+82.52, 0.01'RT.	35.05'	~~21.11~~	21 3
4			13+27.22, CL.	35.00'	~~21.44~~	21 4
5	12+52.41, 10'RT.	DOUBLE	12+76.09, CL.	35.00'	~~21.75~~	21 5
6			12+27.59, CL.	35.00'	~~22.04~~	21 7
13	13+49.50, 10'RT.	DOUBLE	13+72.96, 0.22'LT.	34.79'	~~21.17~~	21 2
14			13+19.09, CL.	35.00'	~~21.49~~	21 5
15	12+38.00, 10'RT.	DOUBLE	12+62.56, CL.	35.00'	~~21.83~~	22 0
16			12+13.23, CL.	35.00'	~~22.13~~	22 2





NOTES

1. THE CONTRACTOR SHALL FIELD VERIFY ALL EXISTING UTILITY LOCATIONS AND NOTIFY THE ENGINEER IMMEDIATELY OF ANY DISCREPANCIES.
2. ALL CURB RETURN RADII SHALL BE 25' TO FACE OF CURB UNLESS OTHERWISE SPECIFIED.
3. ALL CURVE DATA AND DIMENSIONS REFER TO FACE OF CURB UNLESS OTHERWISE SPECIFIED.
4. GRADE ELEVATIONS, WHERE NOTED, ARE FOR TOP OF STANDARD CURB UNLESS OTHERWISE SPECIFIED.
5. CONTRACTOR IS TO INSTALL A 4"x4"x5' POST AND EMD AT THE END OF EACH SANITARY SEWER SERVICE.
6. CONTRACTOR IS RESPONSIBLE FOR REPAIR AND/OR REPLACEMENT OF ALL UTILITY CONDUITS AND EXISTING LINES.
7. ANY ADDITIONAL GRADING REQUIRED TO MATCH PROPOSED STREET GRADES SHALL BE INCIDENTAL TO PAVING ITEMS.
8. CONTRACTOR SHALL PROVIDE THE INSPECTORS, (CITY AND PRIVATE) WITH THE PROPOSED HYDROSTATIC TESTING PLAN. THE PLAN MUST BE APPROVED BEFORE TESTING OPERATIONS BEGIN.
9. CONTRACTOR SHALL PARK EQUIPMENT AND VEHICLES AS NOT TO INTERFERE WITH NORMAL ACTIVITIES OF RESIDENTS OR OTHER CONTRACTORS ON SITE.
10. ANY DAMAGE TO THE EXISTING FACILITIES (CURB AND GUTTER, PAVEMENT, CONDUITS, LANDSCAPING, UTILITY LINES, ETC.) DURING CONSTRUCTION SHALL BE REPLACED AT THE CONTRACTORS EXPENSE.
11. REMOVAL OF THE EXISTING CURB AND GUTTER SHALL BE AS PER COA STD. DWG. 2415 (SAWCUT ONLY).
12. WHEEL CHAIR RAMPS SHALL BE CONSTRUCTED PRIOR TO ACCEPTANCE OF CURB AND GUTTER.

AS-BUILT INFORMATION
CONTRACTOR SPARLING CONST.
STAKED BY SPARLING CONST. DATE 12/96
INSPECTOR'S COMPLIANCE BY C.O.A. DATE 12/96
FIELD VERIFICATION BY SPARLING DATE 12/96
REVISIONS CORRECTED BY SPARLING DATE 12/96
MICRO-FILM INFORMATION
RECORDED BY DATE
M.D. BOOK 1929 ELEVATION = 5419.522

BENCH MARKS
ACS BRASS TABLET STAMPED "1-B10"
GEOGRAPHIC POSITION (NAD 1927)
N.M. STATE PLANE COORDINATES
(CENTRAL ZONE) X = 357,526.69
Y = 1,525,168.33
GROUND-TO-GRID FACTOR = 0.9996640
ΔOC = -00°16'30"

FIELD NOTES BY DATE
NO.

ENGINEER'S SEAL

2 3 4 5 6 7 8 9 10 11 12 13 14 15
2 6 1 5 3 1 6 9 7 1 2 3 9 7

I, David C. Clausen, New Mexico Professional Land Surveyor No. 6547, do hereby certify that the as-built information shown hereon is the result of a field survey performed by me or under my direct supervision, and that the same is true and correct.

David C. Clausen N.M.L.S. # 6547

DAVID C. CLAUSEN NEW MEXICO 6547 REGISTERED LAND SURVEYOR

26-53-1697 2497

NO.	DATE	REMARKS	BY
		REVISIONS	
		DESIGN	

DESIGNED BY PLL/TKM DATE 2/96
DRAWN BY PLL/DBS/PB DATE 2/96
CHECKED BY TKM DATE 2/96

BOHANNAN-HUSTON INC.
ENGINEERS • PLANNERS • PHOTOGRAMMETRISTS • SURVEYORS • LANDSCAPE ARCHITECTS
ALBUQUERQUE LAS CRUCES SANTA FE

CITY OF ALBUQUERQUE
PUBLIC WORKS DEPARTMENT
ENGINEERING DEVELOPMENT GROUP

VENTANA RANCH - TRACT 4A
UTILITY PLAN & PROFILE
LA ROCCA RD. / PIEDRA QUEMADA RD.

DESIGN REVIEW COMMITTEE	CITY ENGINEER APPROVAL	LAST DESIGN UPDATE	MO/DAY/YR	MO/DAY/YR
B.G.B. 5/27/96				

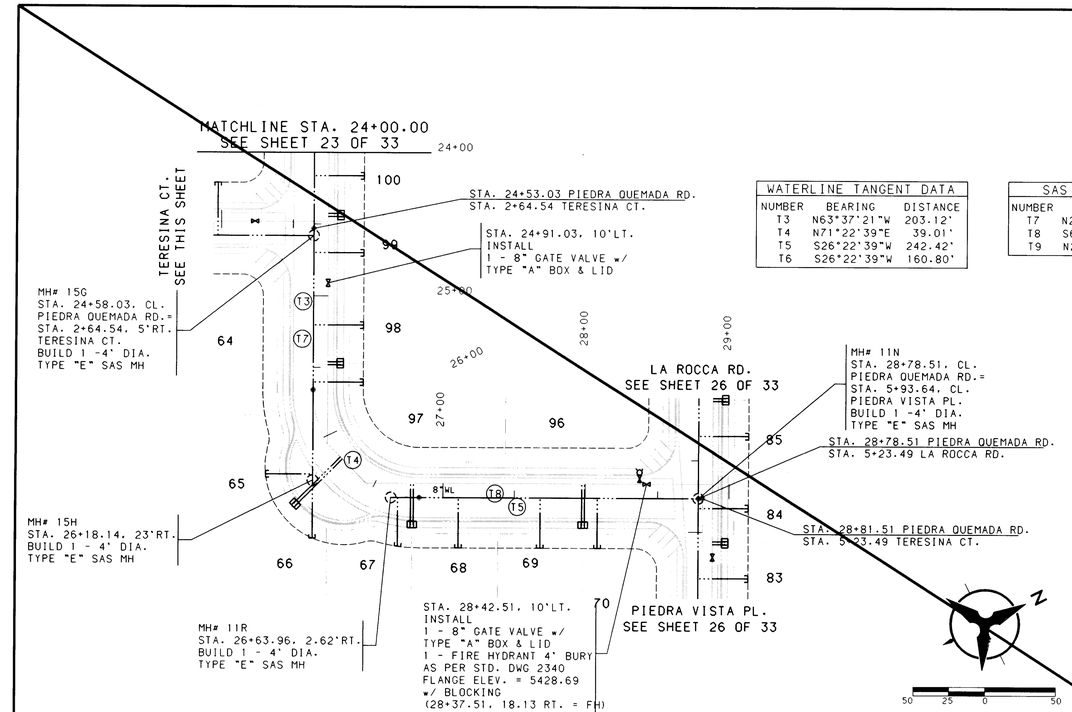
CITY PROJECT NO.	ZONE MAP NO.	SHEET	OF
5316	B9.B10	23	33

BHI JOB NO. 952260.2440

COPYRIGHT BOHANNAN-HUSTON, INC. 1996
DATE: MARCH, 1996

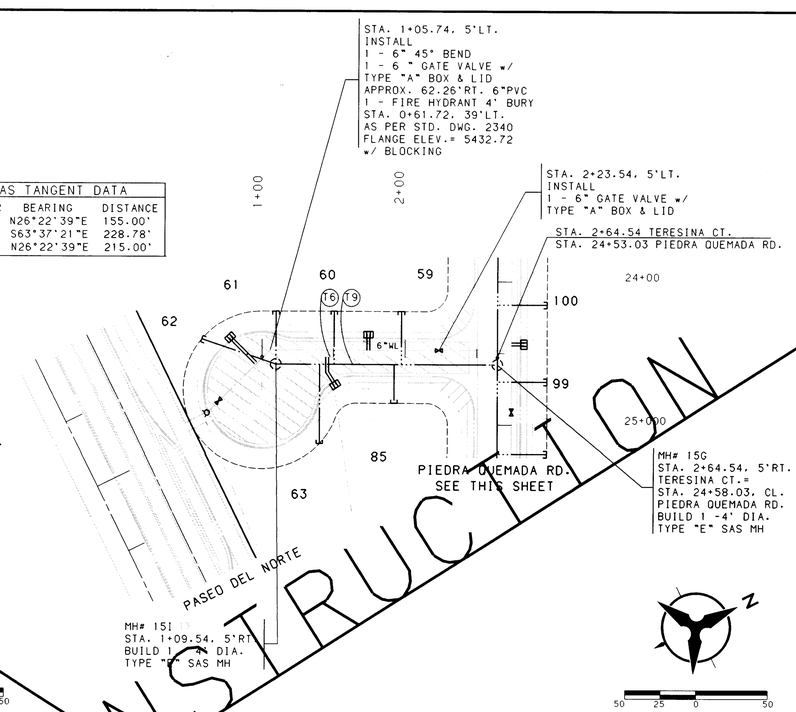
CDP5:EC9526201.TRACT4-7.PNP JQUEMADA12-PNP.GRF

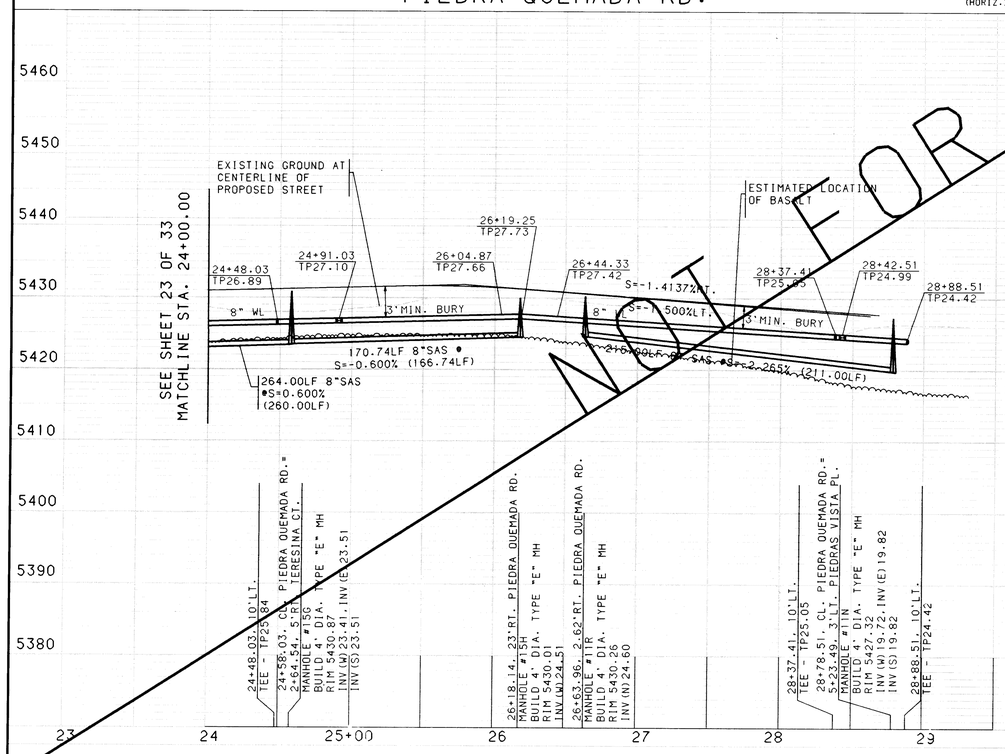
SCANNED BY BY LASON

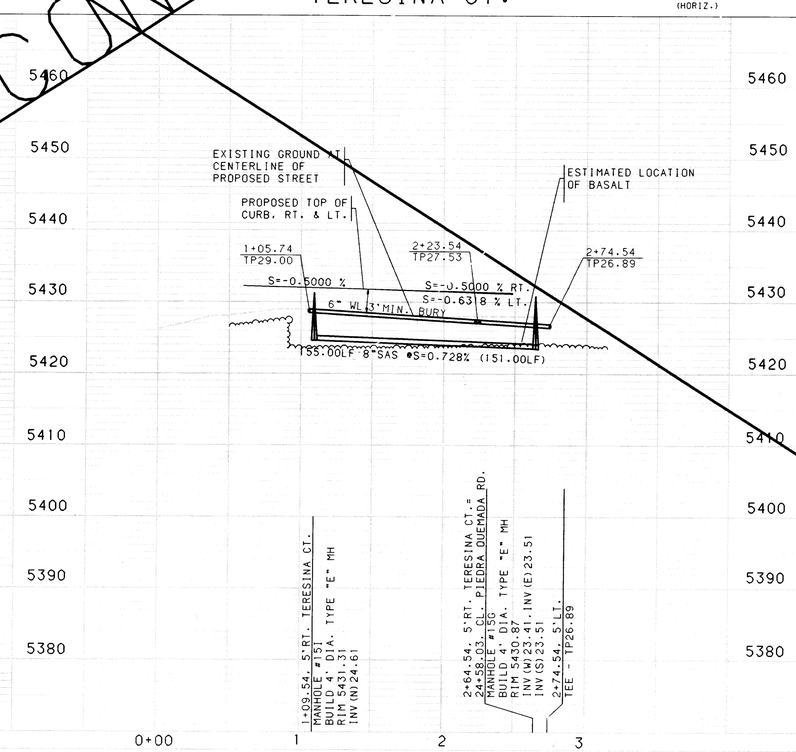


WATERLINE TANGENT DATA		
NUMBER	BEARING	DISTANCE
T3	N63°37'21"W	203.12'
T4	N71°22'39"E	39.01'
T5	S26°22'39"W	242.42'
T6	S26°22'39"W	160.80'

SAS TANGENT DATA		
NUMBER	BEARING	DISTANCE
T7	N26°22'39"E	155.00'
T8	S63°37'21"E	228.78'
T9	N26°22'39"E	215.00'







SCALE: 1" = 50' (HORIZ.)
SCALE: 1" = 10' (VERT.)

NOTES

1. THE CONTRACTOR SHALL FIELD VERIFY ALL EXISTING UTILITY LOCATIONS AND NOTIFY THE ENGINEER IMMEDIATELY OF ANY DISCREPANCIES.

2. ALL CURB RETURN RADII SHALL BE 25' TO FACE OF CURB UNLESS OTHERWISE SPECIFIED.

3. ALL CURVE DATA AND DIMENSIONS REFER TO FACE OF CURB UNLESS OTHERWISE SPECIFIED.

4. GRADE ELEVATIONS, WHERE NOTED, ARE FOR TOP OF STANDARD CURB UNLESS OTHERWISE SPECIFIED.

5. CONTRACTOR IS TO INSTALL A 4"x4"x5' POST AND EMD AT THE END OF EACH SANITARY SEWER SERVICE.

6. CONTRACTOR IS RESPONSIBLE FOR REPAIR AND/OR REPLACEMENT OF ALL UTILITY CONDUITS AND EXISTING LINES.

7. ANY ADDITIONAL GRADING REQUIRED TO MATCH PROPOSED STREET GRADES SHALL BE INCIDENTAL TO PAVING ITEMS.

8. CONTRACTOR SHALL PROVIDE THE INSPECTORS. (CITY AND PRIVATE) WITH THE PROPOSED HYDROSTATIC TESTING PLAN. THE PLAN MUST BE APPROVED BEFORE TESTING OPERATIONS BEGIN.

9. CONTRACTOR SHALL PARK EQUIPMENT AND VEHICLES AS NOT TO INTERFERE WITH NORMAL ACTIVITIES OF RESIDENTS OR OTHER CONTRACTORS ON SITE.

10. ANY DAMAGE TO THE EXISTING FACILITIES (CURB AND GUTTER, PAVEMENT, CONDUITS, LANDSCAPING, UTILITY LINES, ETC.) DURING CONSTRUCTION SHALL BE REPLACED AT THE CONTRACTORS EXPENSE.

11. REMOVAL OF THE EXISTING CURB AND GUTTER SHALL BE AS PER COA STD. DWG. 2415 (SAWCUT ONLY).

12. WHEEL CHAIR RAMPS SHALL BE CONSTRUCTED PRIOR TO ACCEPTANCE OF CURB AND GUTTER.

AS-BUILT INFORMATION

BENCH MARKS
ACS BRASS TABLET STAMPED "1-B10"
GEOGRAPHIC POSITION (NAD 1927)
N.M. STATE PLANE COORDINATES
(CENTRAL ZONE) X =357,526.69
Y = 1,525,168.35
GROUND-TO-GRID FACTOR = 0.9996640
ΔOC= -00°16'30"
NGVD 1929 ELEVATION = 5419.522

CONTRACTOR
WORK STARTED BY
INSPECTOR'S ACCEPTANCE BY
DATE
VERIFICATION BY
DATE
DRAWINGS CORRECTED BY
DATE
MICRO-FILM INFORMATION
RECORDED BY
DATE
NO.

FIELD NOTES
NO. BY DATE

ENGINEER'S SEAL
SURVEY INFORMATION

REVISIONS
NO. DATE REMARKS BY
DESIGNED BY TKM/PLL DATE 2/96
DRAWN BY BS/PEB DATE 2/96
CHECKED BY TKM DATE 2/96

2'61-513'1Ct.1911 2:497

BOHANNAN-HUSTON INC.
ENGINEERS • PLANNERS • PHOTOGRAMMETRISTS • SURVEYORS • LANDSCAPE ARCHITECTS
ALBUQUERQUE LAS CRUCES SANTA FE

CITY OF ALBUQUERQUE
PUBLIC WORKS DEPARTMENT
ENGINEERING DEVELOPMENT GROUP

VENTANA RANCH TRACT 4A
PAVING PLAN & PROFILE
TERESINA CT. / PIEDRA QUEMADA RD.

CITY ENGINEER APPROVAL — MO./DAY/YR.
B.G.B. 5/29/96
LAST DESIGN UPDATE — MO./DAY/YR.

CITY PROJECT NO. 5316.91
ZONE MAP NO. B9.810
SHEET 24 OF 33

BHI JOB NO. 95228A2440

NOT FOR CONSTRUCTION
NOT FOR CONSTRUCTION
COPYRIGHT BOHANNAN-HUSTON, INC. 1996
DATE: MARCH, 1996

SCANNED BY LASER

CDP5:EC9522840.TRACT4-7.PNP3D3-TERESINA-PNP.GRF

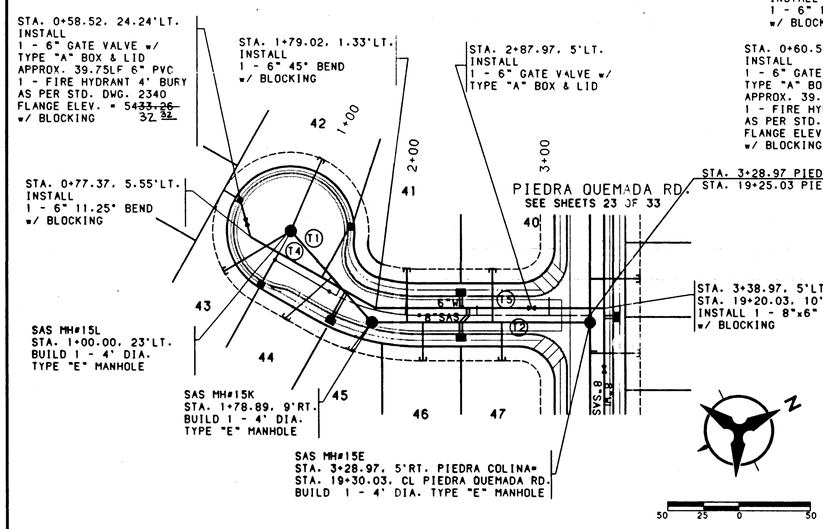
WATER & SANITAR			SEWER SERVICES			
LOT NUMBER	WL STATION & OFFSET	WL TYPE	SAS STATION & OFFSET	SAS LENGTH	TOP OF PIPE AT PLUG	TOP of PIPE AT PLUG
40	2+39.60, 5.00'LT.	DOUBLE	2+60.95, 5.00'RT.	37.00'	~~23.43~~	23 8
41			2+01.63, 5.28'RT.	37.39'	~~24.86~~	24 6
42	1+35.68, 7.89'LT.	SINGLE	1+00.00, 23.00'LT.	54.96'	~~26.73~~	26 9
43	0+99.56, 5.63'LT.	SINGLE	1+00.00, 23.00'LT.	55.03'	~~26.73~~	26 9
44	1+55.88, 7.18'LT.	DOUBLE	1+26.51, 14.14'LT.	43.59'	~~26.62~~	26 1
45			1+74.70, 6.12'RT.	25.21'	~~25.15~~	25 3
46	2+44.60, 5.00'LT.	DOUBLE	2+12.31, 5.00'RT.	27.00'	~~23.19~~	23 3
47			2+67.34, 5.00'RT.	27.00'	~~23.29~~	23 1

SAS TANGENT DATA		
NUMBER	BEARING	DISTANCE
T1	N74°13'16.7"E	85.27'
T2	N26°22'39"E	151.93'
T3	N26°22'39"E	196.12'

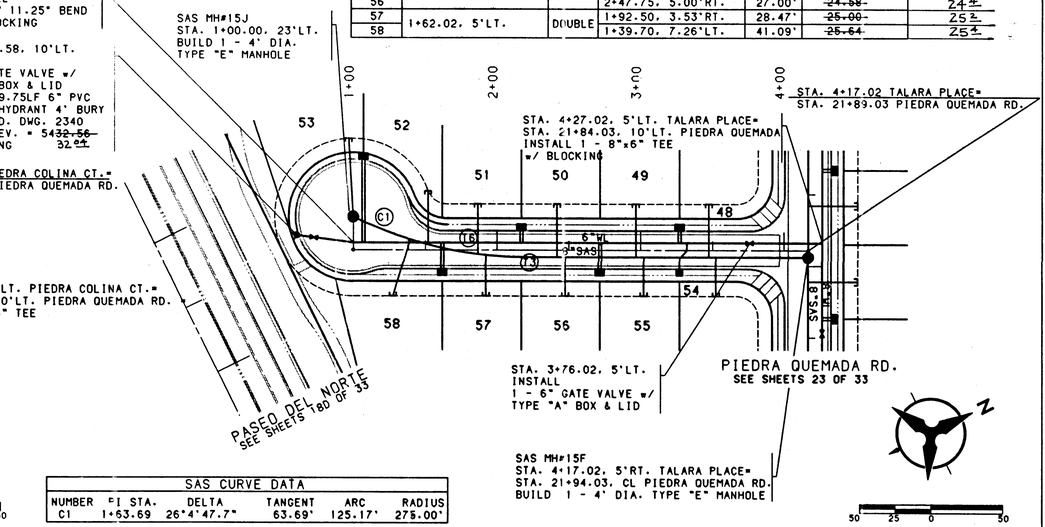
WATERLINE TANGENT DATA		
NUMBER	BEARING	DISTANCE
T4	S55°30'37"E	100.87'
T5	N26°22'39"E	159.33'
T6	N26°22'39"E	327.02'

WATER & SANITARY SEWER SERVICES						
LOT NUMBER	WL STATION & OFFSET	WL TYPE	SAS STATION & OFFSET	SAS LENGTH	TOP OF PIPE AT PLUG	TOP of PIPE AT PLUG
48	3+27.02, 5'LT.	DOUBLE	3+47.49, 5.00'RT.	37.00'	~~24.07~~	24 3
49			2+96.92, 5.00'RT.	37.00'	~~24.76~~	24 6
50	2+17.02, 5'LT.	DOUBLE	2+41.86, 5.00'RT.	37.00'	~~24.82~~	24 8
51			1+86.90, 2.89'RT.	34.89'	~~25.17~~	25 3
52	1+07.02, 5'LT.	DOUBLE	1+52.02, 3.76'LT.	37.21'	~~25.47~~	25 5
53			1+00.00, 23.00'LT.	55.00'	~~26.21~~	26 4
54	3+32.02, 5'LT.	SINGLE	3+52.49, 5.00'RT.	27.00'	~~23.84~~	23 7
55	2+72.02, 5'LT.	DOUBLE	3+02.35, 5.00'RT.	27.00'	~~24.19~~	24 2
56			2+47.75, 5.00'RT.	27.00'	~~24.58~~	24 4
57	1+62.02, 5'LT.	DOUBLE	1+92.50, 3.53'RT.	28.47'	~~25.00~~	25 2
58			1+39.70, 7.26'LT.	41.09'	~~25.64~~	25 4

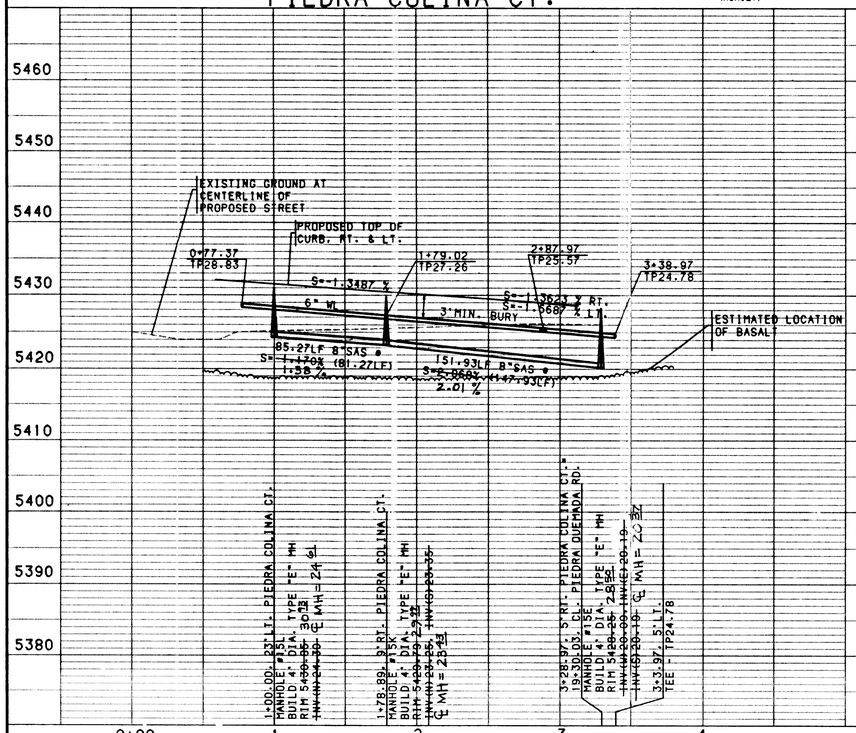
SAS CURVE DATA					
NUMBER	PI STA.	DELTA	TANGENT	ARC	RADIUS
C1	1+63.69	26°4'47.7"	63.69'	125.17'	275.00'

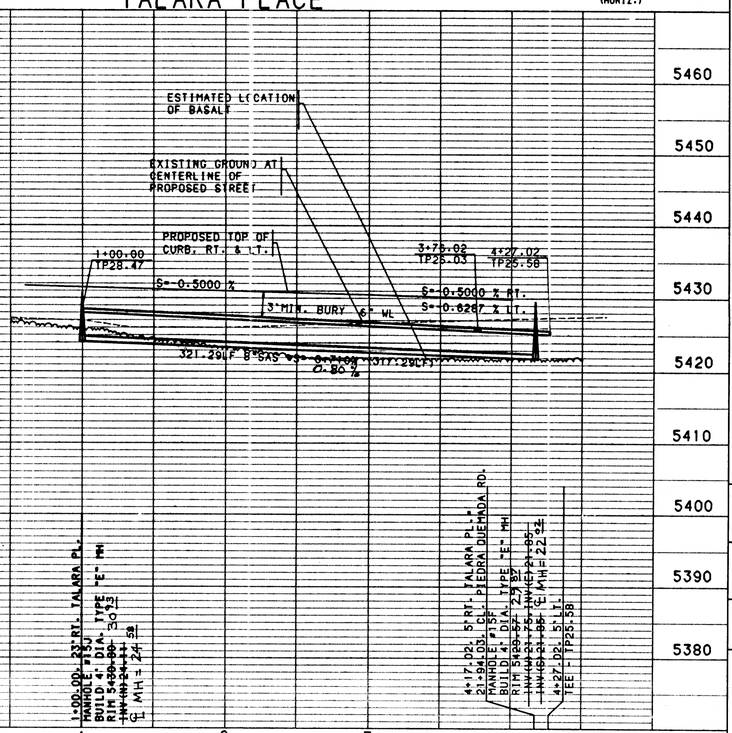


PIEDRA COLINA CT.



TALARA PLACE





SCALE: 1" = 50' (HORIZ.)
1" = 10' (VERT.)

NOTES

1. THE CONTRACTOR SHALL FIELD VERIFY ALL EXISTING UTILITY LOCATIONS AND NOTIFY THE ENGINEER IMMEDIATELY OF ANY DISCREPANCIES.
2. ALL CURB RETURN RADII SHALL BE 25' TO FACE OF CURB UNLESS OTHERWISE SPECIFIED.
3. ALL CURVE DATA AND DIMENSIONS REFER TO FACE OF CURB UNLESS OTHERWISE SPECIFIED.
4. GRADE ELEVATIONS, WHERE NOTED, ARE FOR TOP OF STANDARD CURB UNLESS OTHERWISE SPECIFIED.
5. CONTRACTOR IS TO INSTALL A 4"x4"x5' POST AND EMD AT THE END OF EACH SANITARY SEWER SERVICE.
6. CONTRACTOR IS RESPONSIBLE FOR REPAIR AND/OR REPLACEMENT OF ALL UTILITY CONDUITS AND EXISTING LINES.
7. ANY ADDITIONAL GRADING REQUIRED TO MATCH PROPOSED STREET GRADES SHALL BE INCIDENTAL TO PAVING ITEMS.
8. CONTRACTOR SHALL PROVIDE THE INSPECTORS, (CITY AND PRIVATE) WITH THE PROPOSED HYDROSTATIC TESTING PLAN. THE PLAN MUST BE APPROVED BEFORE TESTING OPERATIONS BEGIN.
9. CONTRACTOR SHALL PARK EQUIPMENT AND VEHICLES AS NOT TO INTERFERE WITH NORMAL ACTIVITIES OF RESIDENTS OR OTHER CONTRACTORS ON SITE.
10. ANY DAMAGE TO THE EXISTING FACILITIES (CURB AND GUTTER, PAVEMENT, CONDUITS, LANDSCAPING, UTILITY LINES, ETC.) DURING CONSTRUCTION SHALL BE REPLACED AT THE CONTRACTORS EXPENSE.
11. REMOVAL OF THE EXISTING CURB AND GUTTER SHALL BE AS PER COA STD. DWG. 2415 (SAWCUT ONLY).
12. WHEEL CHAIR RAMPS SHALL BE CONSTRUCTED PRIOR TO ACCEPTANCE OF CURB AND GUTTER.

AS-BUILT INFORMATION
CONTRACTOR SPARLING CORP.
WORK PERFORMED BY SPARLING CORP.
INSPECTOR'S ACCEPTANCE BY C.O.A. DATE 12/96
FIELD VERIFICATION BY SPARLING DATE 12/96
DRAWINGS CORRECTED BY SPARLING DATE 12/96
MICRO-FILM INFORMATION
RECORDED BY DATE
NO.

SEAL SURVEY INFORMATION

BENCH MARKS
ACS BRASS TABLET STAMPED "1-B10"
GEOGRAPHIC POSITION (NAD 1927)
N.M. STATE PLANE COORDINATES (CENTRAL ZONE)
Y = 1,525,168.35 X =357,526.69
GROUND-TO-GRID FACTOR = 0.9996640
ΔDα= -00°16'30"
NGVD 1929 ELEVATION = 5419.522

FIELD NOTES

NO.	BY	DATE

ENGINEER'S SEAL



216-153/16.97/25107

I, David C. Clausen, New Mexico Professional Land Surveyor No. 6547, do hereby certify that the as-built information shown hereon is the result of a field survey performed by me or under my direct supervision, and that the same is true and correct.

David C. Clausen N.M.L.S. # 6547



NO.	DATE	REMARKS	BY
		REVISIONS	
		DESIGN	

DESIGNED BY TKH/PLL DATE 2/96
DRAWN BY BS/PEB DATE 2/96
CHECKED BY TKM DATE 2/96

BOHANNAN-HUSTON INC.
ENGINEERS • PLANNERS • PHOTOGRAMMETRISTS • SURVEYORS • LANDSCAPE ARCHITECTS
ALBUQUERQUE LAS CRUCES SANTA FE

CITY OF ALBUQUERQUE
PUBLIC WORKS DEPARTMENT
ENGINEERING DEVELOPMENT GROUP

VENTANA RANCH - TRACT 4A
UTILITY PLAN & PROFILE
PIEDRA COLINA CT. / TALARA PL.

DESIGN REVIEW COMMITTEE	CITY ENGINEER APPROVAL	LAST DESIGN UPDATE	MO./DAY/YR.	MO./DAY/YR.
B.F.B. 5/29/96				

CITY PROJECT NO.	ZONE MAP NO.	SHEET	OF
5316.91	B9.B10	25	33

BHI JOB NO. 952282440

COPYRIGHT BOHANNAN-HUSTON, INC. 1996
DATE: MARCH, 1996

CDP5:[EC952840.TRACT4-7.PNP]COLINA-TALARA-PNP.GRF

SCANNED BY BY LASON

SAS TANGENT DATA		
NUMBER	BEARING	DISTANCE
T1	N00°16'51"E	127.58'
T2	N63°37'21"W	156.26'
T3	N63°37'21"W	201.36'
T4	N63°37'21"W	63.39'
T5	N63°37'21"W	264.75'
T6	N63°37'21"W	242.73'

SAS CURVE DATA					
NUMBER	PI STA.	DELTA	TANGENT	ARC	RADIUS
C1	1+50.58	20°50'41.4"	50.58'	100.05'	275.00'
C1	3+46.37	09°18'07.1"	22.37'	44.65'	275.00'

WATER LINE TANGENT DATA		
NUMBER	BEARING	DISTANCE
T7	N00°16'51"E	256.70'
T8	N63°37'21"W	215.18'
T9	N63°37'21"W	258.92'
T10	N63°37'21"W	634.84'

WATER & SANITARY SEWER SERVICES					
LOT NUMBER	WL STATION & OFFSET	WL TYPE	SAS STATION & OFFSET	SAS LENGTH	TOP OF PIPE AT PLUG
7	11+52.41, 10'RT.	DOUBLE	11+77.93, CL.	35.00'	~~22.34~~ 22.5
8			11+29.81, CL.	35.00'	~~22.63~~ 22.4
9	10+52.41, 10'RT.	DOUBLE	10+62.41, CL.	35.00'	~~22.79~~ 22.8
10			10+26.35, CL.	35.00'	~~22.18~~ 22.3
11	9+52.41, 10'RT.	DOUBLE	9+77.03, CL.	35.00'	~~21.35~~ 21.5
12			9+32.62, CL.	35.00'	~~20.61~~ 20.7
17	11+34.51, 10'RT.	DOUBLE	11+60.80, CL.	35.00'	~~22.44~~ 22.2
18			11+24.51, CL.	35.00'	~~22.66~~ 22.8
19	10+31.01, 10'RT.	DOUBLE	10+57.07, CL.	35.00'	~~22.70~~ 22.7
20			10+05.12, CL.	35.00'	~~21.83~~ 21.6
21	9+27.52, 10'RT.	DOUBLE	9+52.19, CL.	35.00'	~~20.90~~ 21.0
22			9+00.90, CL.	35.00'	~~20.06~~ 20.2
89	----------	-----	(FUTURE) 7+65.31,CL	35.00'	~~20.33~~ 20.0
90			8+12.01, CL.	35.00'	20.05
91	8+24.02, 10'RT.	DOUBLE	8+47.31, CL.	35.00'	19.84
92			(FUTURE) 7+93.51,CL	35.00'	20.15

MH# 11O
STA. 1+00.00, 23'LT.
FUTURE 1 - 4' DIA.
TYPE "E" SAS MH

STA. 0+79.00, 5'RT.
FUTURE
1 - 6"x45° BEND
w/ BLOCKING
1 - 6" GATE VALVE w/
TYPE "A" BOX & LID
APPROX. 26.55LF 6" PVC
1 - FIRE HYDRANT 4' BURY
AS PER STD. DWG. 2340
FLANGE ELEV. = 5430.07
w/ BLOCKING

MH# 11N
STA. 5+23.49, 3'LT. PIEDRA VISTA PL.=
STA. 5+23.49, CL. LA ROCCA RD.=
STA. 28+78.51 CL. PIEDRA QUEMADA RD.
FUTURE 1 - 4' DIA.
TYPE "E" SAS MH

MH# 11P
STA. 3+24.00, 6.56'RT.
FUTURE 1 - 4' DIA.
TYPE "E" SAS MH

PIEDRA QUEMADA RD.
SEE SHEET 24 OF 33

STA. 5+23.49 LA ROCCA RD.=
STA. 28+78.51 PIEDRA QUEMADA RD.

STA. 5+33.49, 10'RT. LA ROCCA=
STA. 28+85.51, 10'LT. PIEDRA QUEMADA
FUTURE 1 - 8"x8" TEE
w/ BLOCKING
1 - 8"x6" REDUCER
w/ BLOCKING

STA. 8+04.02, CL.
INSTALL
1 - 8" PLUG
AT END OF 8" SAS

STA. 8+31.41, 10'RT.
INSTALL
1 - 8" GATE VALVE w/
TYPE "A" BOX & LID

MH# 11L
STA. 8+67.41, CL. LA ROCCA=
STA. 1+00.00, 5' RT. MONTERIA
BUILD 1 - 4' DIA.
TYPE "E" SAS MH

STA. 3+26.89, 20.48'RT.
FUTURE
1 - 6"X45° BEND
1 - 6"X22 1/2° BEND
w/ BLOCKING

STA. 4+82.49, 7'RT.
FUTURE
1 - 6" GATE VALVE w/
TYPE "A" BOX & LID

STA. 5+23.49 PIEDRA VISTA PL.=
STA. 28+81.51 PIEDRA QUEMADA RD.

STA. 7+92.41, RT'LT.
INSTALL 1-8"x2" TAPPED
CAP w/ BLOCKING
TEMP. SERVICE FOR
FLUSHING LINE
SEE SHEET 14 OF 33

MONTERIA ST.
SEE SHEET 27 OF 33

MH# 11M
STA. 10+68.77, CL.
BUILD 1 - 4' DIA.
TYPE "E" SAS MH

MH# 15A
STA. 11+18.77, CL.
BUILD 1 - 4' DIA.
TYPE "E" SAS MH

MATCHLINE STA. 12+00.00
SEE SHEET 23 OF 33

FUTURE 6"WL
FUTURE 8"WL
FUTURE 8" SAS
8"WL
8" SAS

WATER & SANITARY SEWER SERVICES					
LOT NUMBER	WL STATION & OFFSET	WL TYPE	SAS STATION & OFFSET	SAS LENGTH	TOP OF PIPE AT PLUG
71	3+88.49, 7'RT.	SINGLE	3+77.79, 3'LT.	29.00'	22.59
72	1+85.23, 5'RT.	SINGLE	1+66.52, 6.79'LT.	25.21'	23.88
73	1+05.00, 5'RT.	DOUBLE	1+21.86, 5'LT.	57.76'	24.81
74			1+00.00, 23.00'LT.	55.00'	24.88
75	1+50.01, 5'RT.	DOUBLE	1+29.93, 13.52'LT.	45.52'	24.51
76			1+73.80, 6.05'LT.	38.05'	24.09
77	2+50.01, 5'RT.	DOUBLE	2+25.47, 5'LT.	37.00'	23.76
78			2+73.44, 5'LT.	37.00'	23.47
79	3+24.88, 18.88'RT.	DOUBLE	3+15.33, 1.76'RT.	40.52'	23.29
80			3+37.13, 1.45'RT.	40.47'	23.06

WATER & SANITARY SEWER SERVICES					
LOT NUMBER	WL STATION & OFFSET	WL TYPE	SAS STATION & OFFSET	SAS LENGTH	TOP OF PIPE AT PLUG
81	3+92.41, 7'RT.	DOUBLE	3+69.56, 3.00LT.	35.00'	22.76
82			4+18.07, 3.00LT.	35.00'	22.47
83	4+92.41, 7'RT.	DOUBLE	4+67.55, 3.00LT.	35.00'	22.17
84			5+16.72, 3.00LT.	35.00'	21.88
85	5+92.41, 10'RT.	DOUBLE	5+67.02, CL.	35.00'	21.52
86			6+22.00, CL.	35.00'	21.19
87	6+92.41, 10'RT.	DOUBLE	6+67.15, CL.	35.00'	20.92
88			7+17.13, CL.	35.00'	20.62
93	7+20.53, 10'RT.	DOUBLE	7+47.18, CL.	35.00'	20.44
94			6+94.42, CL.	35.00'	20.76
95	6+17.03, 10'RT.	DOUBLE	6+45.09, CL.	35.00'	21.06
96			5+93.64, CL.	35.00'	21.73

PIEDRA VISTA PL. & LA ROCCA RD.

SCALE: 1" = 50'
(HORIZ.)

ESTIMATED LOCATION OF BASALT
PROPOSED TOP OF CURB, RT. & LT.
EXISTING GROUND AT CENTERLINE OF PROPOSED STREET
EXISTING GROUND AT CENTERLINE OF PROPOSED STREET
PROPOSED TOP OF CURB, RT. & LT.
PROPOSED TOP OF CURB, RT. & LT.

0+79.00 TP26.44
3+26.89 TP25.34
4+82.49 TP24.65
5+33.49 TP24.42
7+92.41 TP23.28
8+31.41 TP23.20
10+52.41 TP25.25

S=-0.500%
S=1.500%
S=-0.500%

FUTURE 6" WL
3' MIN. BURY
FUTURE 6" WL
FUTURE 8" WL
3' MIN. BURY
8" WL
3' MIN. BURY
8" WL
3' MIN. BURY

227.63LF 8" SAS @S=0.600% (223.60LF)
200.91LF 8" SAS @S=0.650% (196.91LF)
343.92LF 8" SAS @S=0.629% (339.92LF)
201.36LF 8" SAS @S=1.631% (197.36LF)
1.60 %
302.33LF 8"SAS @S=-0.600% (298.33LF)
0.64 %

INSTALL PLUG

1+00.00, 23'LT. PIEDRA VISTA PL.
MANHOLE #11O
BUILD 4' DIA. TYPE "E" MH
RIM 5429.16
~~INV(N) 22.46~~

3+24.64, 6.56 RT. PIEDRA VISTA PL.
MANHOLE #11P
BUILD 4' DIA. TYPE "E" MH
RIM 5428.16
~~INV(E) 21.00~~ ~~INV(S) 21.10~~

5+23.49, 3'LT. PIEDRAS VISTA PL.=
28+78.51, CL. PIEDRA QUEMADA RD.
MANHOLE #11N
BUILD 4' DIA. TYPE "E" MH
RIM 5427.32
~~INV(W) 19.72~~ ~~INV(E) 19.82~~
~~INV(E) 19.82~~
5+33.49, 10'RT.
TEE - TP24.42

7+84.02, 10'RT.
CAP - TP23.31

8+67.41, CL. LA ROCCA RD.=
1+00.00, CL. MONTARA ST.
MANHOLE #11L
BUILD 4' DIA. TYPE "E" MH
RIM 5425.73
~~INV(W) 17.68~~ ~~INV(E) 17.68~~
~~INV(N) 17.68~~
℄ MH = 17.75

10+68.77, CL. LA ROCCA RD.
MANHOLE #11M
BUILD 4' DIA. TYPE "E" MH
RIM 5427.03
~~INV(E) 20.00~~
℄ MH= 20.28

11+18.77, CL. LA ROCCA RD.
MANHOLE #15A
BUILD 4' DIA. TYPE "E" MH
RIM 5427.07
~~INV(W) 20.00~~
℄ MH= 20.85

MATCHLINE STA. 12+00.00
SEE SHEET 23 OF 33

5460 5450 5440 5430 5420 5410 5400 5390 5380

0+00 1 2 3 4 5+00 6 7 8 9 10+00 11 12

SCALE: 1" = 50' (HORIZ.)
1" = 10' (VERT.)

NOTES

1. THE CONTRACTOR SHALL FIELD VERIFY ALL EXISTING UTILITY LOCATIONS AND NOTIFY THE ENGINEER IMMEDIATELY OF ANY DISCREPANCIES.
2. ALL CURB RETURN RADII SHALL BE 25' TO FACE OF CURB UNLESS OTHERWISE SPECIFIED.
3. ALL CURVE DATA AND DIMENSIONS REFER TO FACE OF CURB UNLESS OTHERWISE SPECIFIED.
4. GRADE ELEVATIONS, WHERE NOTED, ARE FOR TOP OF STANDARD CURB UNLESS OTHERWISE SPECIFIED.
5. CONTRACTOR IS TO INSTALL A 4"x4"x5' POST AND EMD AT THE END OF EACH SANITARY SEWER SERVICE.
6. CONTRACTOR IS RESPONSIBLE FOR REPAIR AND/OR REPLACEMENT OF ALL UTILITY CONDUITS AND EXISTING LINES.
7. ANY ADDITIONAL GRADING REQUIRED TO MATCH PROPOSED STREET GRADES SHALL BE INCIDENTAL TO PAVING ITEMS.
8. CONTRACTOR SHALL PROVIDE THE INSPECTORS, (CITY AND PRIVATE) WITH THE PROPOSED HYDROSTATIC TESTING PLAN. THE PLAN MUST BE APPROVED BEFORE TESTING OPERATIONS BEGIN.
9. CONTRACTOR SHALL PARK EQUIPMENT AND VEHICLES AS NOT TO INTERFERE WITH NORMAL ACTIVITIES OF RESIDENTS OR OTHER CONTRACTORS ON SITE.
10. ANY DAMAGE TO THE EXISTING FACILITIES (CURB AND GUTTER, PAVEMENT, CONDUITS, LANDSCAPING, UTILITY LINES, ETC.) DURING CONSTRUCTION SHALL BE REPLACED AT THE CONTRACTORS EXPENSE.
11. REMOVAL OF THE EXISTING CURB AND GUTTER SHALL BE AS PER COA STD. DWG. 2415 (SAWCUT ONLY).
12. WHEEL CHAIR RAMPS SHALL BE CONSTRUCTED PRIOR TO ACCEPTANCE OF CURB AND GUTTER.

AS-BUILT INFORMATION

BENCH MARKS
ACS BRASS TABLET STAMPED "1-B10"
GEOGRAPHIC POSITION (NAD 1927)
N.M. STATE PLANE COORDINATES
(CENTRAL ZONE) X = 357,526.69
Y = 1,525,168.35
GROUND-TO-GRID FACTOR = 0.9996640
ΔLOC = -00°16'30"
NGVD 1929 ELEVATION = 5419.522

CONTRACTOR Spanning Const.
SURVEYED BY Spanning Const. DATE 12/96
INSPECTOR'S C.O.A. DATE 12/96
FIELD DISTANCE BY Spanning DATE 12/96
VERIFICATION BY Spanning DATE 12/96
CORRECTED BY Spanning DATE 12/96
MICRO-FILM INFORMATION
RECORDED BY DATE
NO.

SURVEY INFORMATION
FIELD NOTES
NO. DATE BY

ENGINEER'S SEAL

2161-15 13 16 19 1 2 6 17

I, David C. Clausen, New Mexico Professional Land Surveyor No. 6547, do hereby certify that the as-built information shown hereon is the result of a field survey performed by me or under my direct supervision, and that the same is true and correct.

David C. Clausen N.M.L.S. # 6547

DAVID C. CLAUSEN NEW MEXICO 6547 REGISTERED LAND SURVEYOR

NO.	DATE	REMARKS	BY
		REVISIONS	
		DESIGN	
DESIGNED BY		TKM/PLL	DATE 2/96
DRAWN BY		PLL/BS/PB	DATE 2/96
CHECKED BY		TKM	DATE 2/96

BOHANNAN-HUSTON INC.
ENGINEERS • PLANNERS • PHOTOGRAMMETRISTS • SURVEYORS • LANDSCAPE ARCHITECTS
ALBUQUERQUE LAS CRUCES SANTA FE

CITY OF ALBUQUERQUE
PUBLIC WORKS DEPARTMENT
ENGINEERING DEVELOPMENT GROUP

VENTANA RANCH - TRACTS 4A & 7A
UTILITY PLAN & PROFILE
PIEDRA VISTA PL. / LA ROCCA RD.

DESIGN REVIEW COMMITTEE	CITY ENGINEER APPROVAL	LAST DESIGN UPDATE	MO./DAY/YR.	MO./DAY/YR.
5/29/96				

CITY PROJECT NO. 5316.91
ZONE MAP NO. B9.B10
SHEET 26 OF 33

BHI JOB NO. 95262A2417
DATE: MARCH, 1995

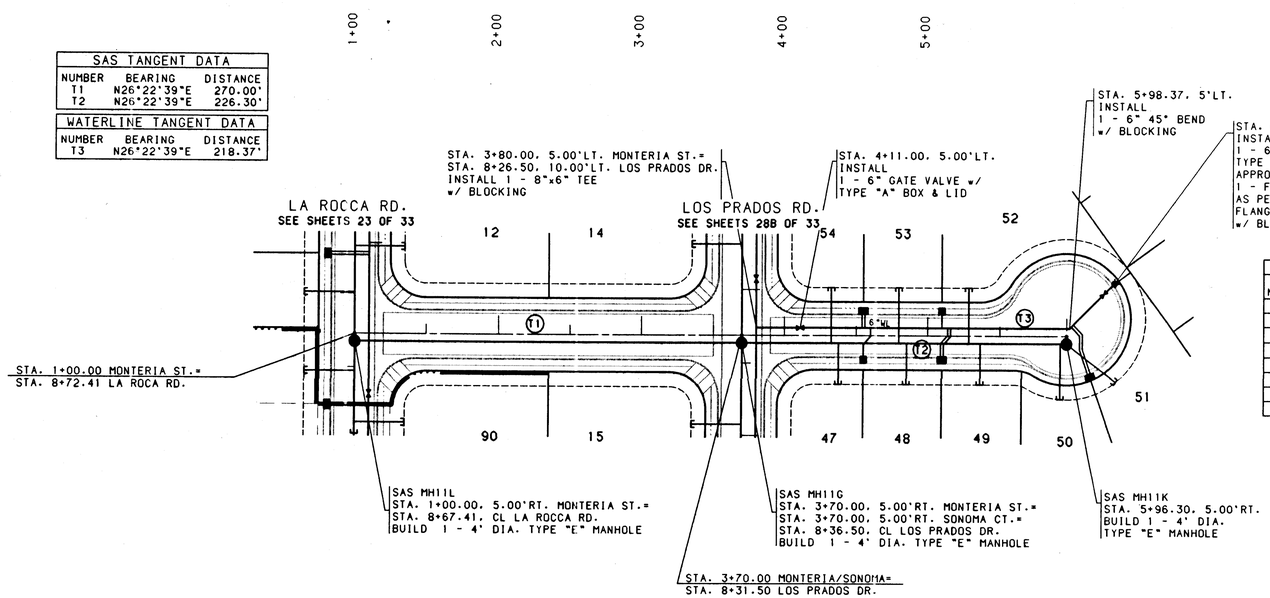
COPYRIGHT, BOHANNAN-HUSTON, INC. 1996

SCANNED BY BY LASON

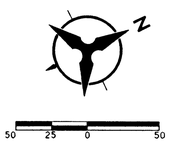
CDPS:EC9526201.TRACT4-7.PNP]ROCCA-PNP.CRF

SAS TANGENT DATA		
NUMBER	BEARING	DISTANCE
T1	N26°22'39"E	270.00'
T2	N26°22'39"E	226.30'

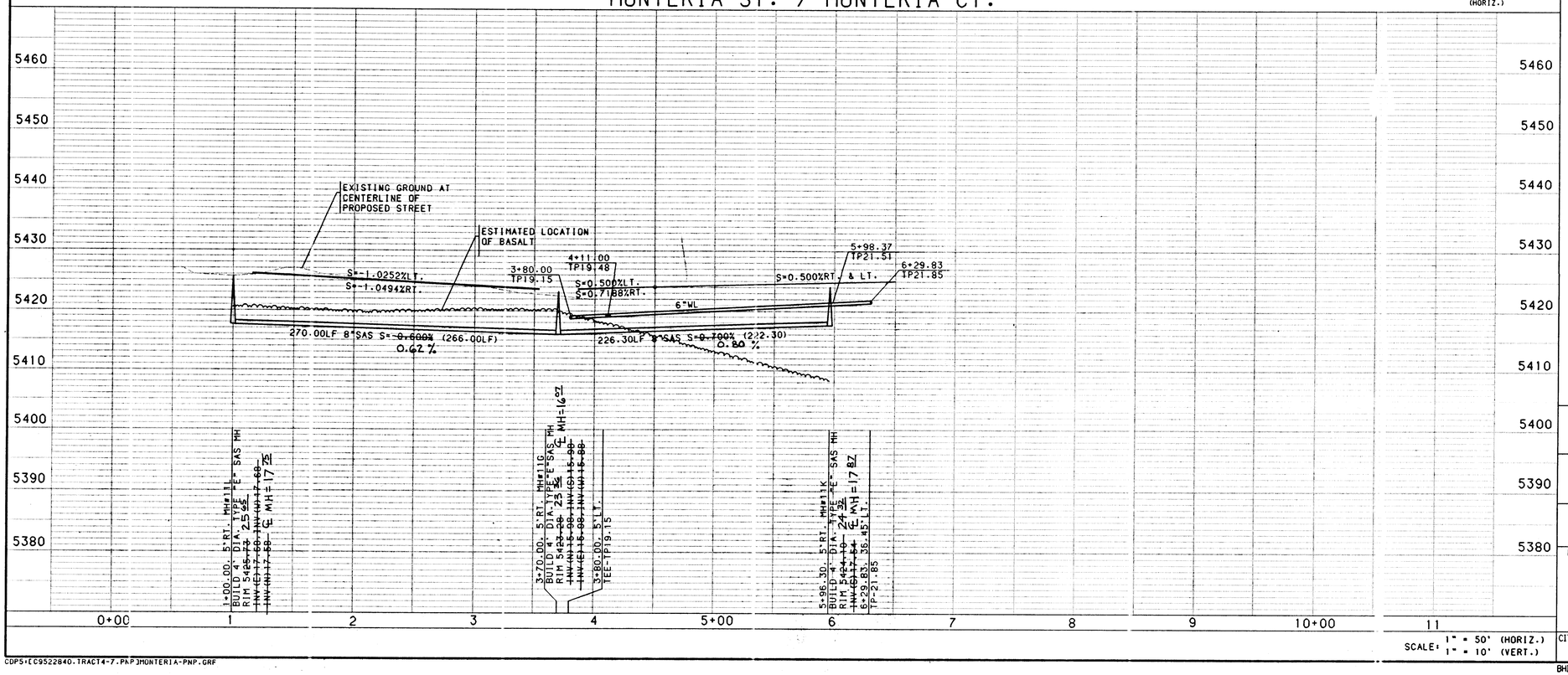
WATERLINE TANGENT DATA		
NUMBER	BEARING	DISTANCE
T3	N26°22'39"E	218.37'



WATER & SANITARY SEWER SERVICES						
LOT NUMBER	WL STATION & OFFSET	WL TYPE	SAS STATION & OFFSET	SAS LENGTH	TOP OF PIPE AT PLUG	
47	4+60.00, 5.00'LT.	SINGLE	4+37.74, 5'RT.	28.00'	~~18.33~~	184
48	5+15.00, 5.00'LT.	DOUBLE	4+85.36, 5'RT.	28.00'	~~18.67~~	183
49			5+36.49, 5'RT.	28.00'	~~19.02~~	188
50	6+03.22, 4.01'LT.	DOUBLE	5+91.90, 5'RT.	37.82'	~~19.61~~	194
51			5+96.30, 5'RT.	43.14'	~~19.73~~	198
52	5+10.09, 5.00'LT.	SINGLE	5+28.65, 5'RT.	38.00'	~~19.17~~	193
53	4+55.09, 5.00'LT.	DOUBLE	4+79.92, 5'RT.	38.00'	~~18.83~~	187
54			4+32.74, 5'RT.	38.00'	~~18.50~~	182



MONTERIA ST. / MONTERIA CT.



SCALE: 1" = 50' (HORIZ.)
1" = 10' (VERT.)

NOTES

1. THE CONTRACTOR SHALL FIELD VERIFY ALL EXISTING UTILITY LOCATIONS AND NOTIFY THE ENGINEER IMMEDIATELY OF ANY DISCREPANCIES.

2. ALL CURB RETURN RADII SHALL BE 25' TO FACE OF CURB UNLESS OTHERWISE SPECIFIED.

3. ALL CURVE DATA AND DIMENSIONS REFER TO FACE OF CURB UNLESS OTHERWISE SPECIFIED.

4. GRADE ELEVATIONS, WHERE NOTED, ARE FOR TOP OF STANDARD CURB UNLESS OTHERWISE SPECIFIED.

5. CONTRACTOR IS TO INSTALL A 4"x4"x5' POST AND EMD AT THE END OF EACH SANITARY SEWER SERVICE.

6. CONTRACTOR IS RESPONSIBLE FOR REPAIR AND/OR REPLACEMENT OF ALL UTILITY CONDUITS AND EXISTING LINES.

7. ANY ADDITIONAL GRADING REQUIRED TO MATCH PROPOSED STREET GRADES SHALL BE INCIDENTAL TO PAVING ITEMS.

8. CONTRACTOR SHALL PROVIDE THE INSPECTORS, (CITY AND PRIVATE) WITH THE PROPOSED HYDROSTATIC TESTING PLAN. THE PLAN MUST BE APPROVED BEFORE TESTING OPERATIONS BEGIN.

9. CONTRACTOR SHALL PARK EQUIPMENT AND VEHICLES AS NOT TO INTERFERE WITH NORMAL ACTIVITIES OF RESIDENTS OR OTHER CONTRACTORS ON SITE.

10. ANY DAMAGE TO THE EXISTING FACILITIES (CURB AND GUTTER, PAVEMENT, CONDUITS, LANDSCAPING, UTILITY LINES, ETC.) DURING CONSTRUCTION SHALL BE REPLACED AT THE CONTRACTORS EXPENSE.

11. REMOVAL OF THE EXISTING CURB AND GUTTER SHALL BE AS PER COA STD. DWG. 2415 (SAWCUT ONLY).

12. WHEEL CHAIR RAMPS SHALL BE CONSTRUCTED PRIOR TO ACCEPTANCE OF CURB AND GUTTER.

26-5316.91 2/7/97

I, David C. Clausen, New Mexico Professional Land Surveyor No. 6547, do hereby certify that the as-built information shown hereon is the result of a field survey performed by me or under my direct supervision, and that the same is true and correct.

David C. Clausen N.M.L.S. # 6547

DAVID C. CLAUSEN NEW MEXICO 6547 REGISTERED LAND SURVEYOR

AS-BUILT INFORMATION
CONTRACTOR Sanuno Const.
STAKED BY Sanuno Const. DATE 1/96
INSPECTOR'S SIGNATURE BY C.O.A. DATE 1/96
FIELD DRAWINGS BY Sanuno DATE 1/96
DRAWINGS CORRECTION BY Sanuno DATE 1/96
MICRO-FILM INFORMATION
RECORDED BY DATE
NO.

BENCH MARKS
ACS BRASS TABLET STAMPED "1-B10"
GEOGRAPHIC POSITION (NAD 1927)
N.M. STATE PLANE COORDINATES
(CENTRAL ZONE) X =357,526.69
Y = 1,525,168.35
GROUND-TO-GRID FACTOR = 0.9996640
NGVD 1929 ELEVATION = 5419.522

SURVEY INFORMATION
FIELD NOTES
NO. BY DATE

ENGINEER'S SEAL

NO.	DATE	REMARKS	BY
		REVISIONS	
		DESIGN	

DESIGNED BY PLL/TKM DATE 2/96
DRAWN BY BS/PEB DATE 2/96
CHECKED BY TKM DATE 2/96

BOHANNAN-HUSTON INC.
ENGINEERS • PLANNERS • PHOTOGRAMMETRISTS • SURVEYORS • LANDSCAPE ARCHITECTS
ALBUQUERQUE LAS CRUCES SANTA FE

CITY OF ALBUQUERQUE
PUBLIC WORKS DEPARTMENT
ENGINEERING DEVELOPMENT GROUP

VENTANA RANCH - TRACTS 4A & 7A
UTILITY PLAN & PROFILE
MONTERIA ST. / SONOMA CT.

DESIGN REVIEW COMMITTEE	CITY ENGINEER APPROVAL	LAST DESIGN UPDATE	MO./DAY/YR.	MO./DAY/YR.
B.P.B. 5/29/96				

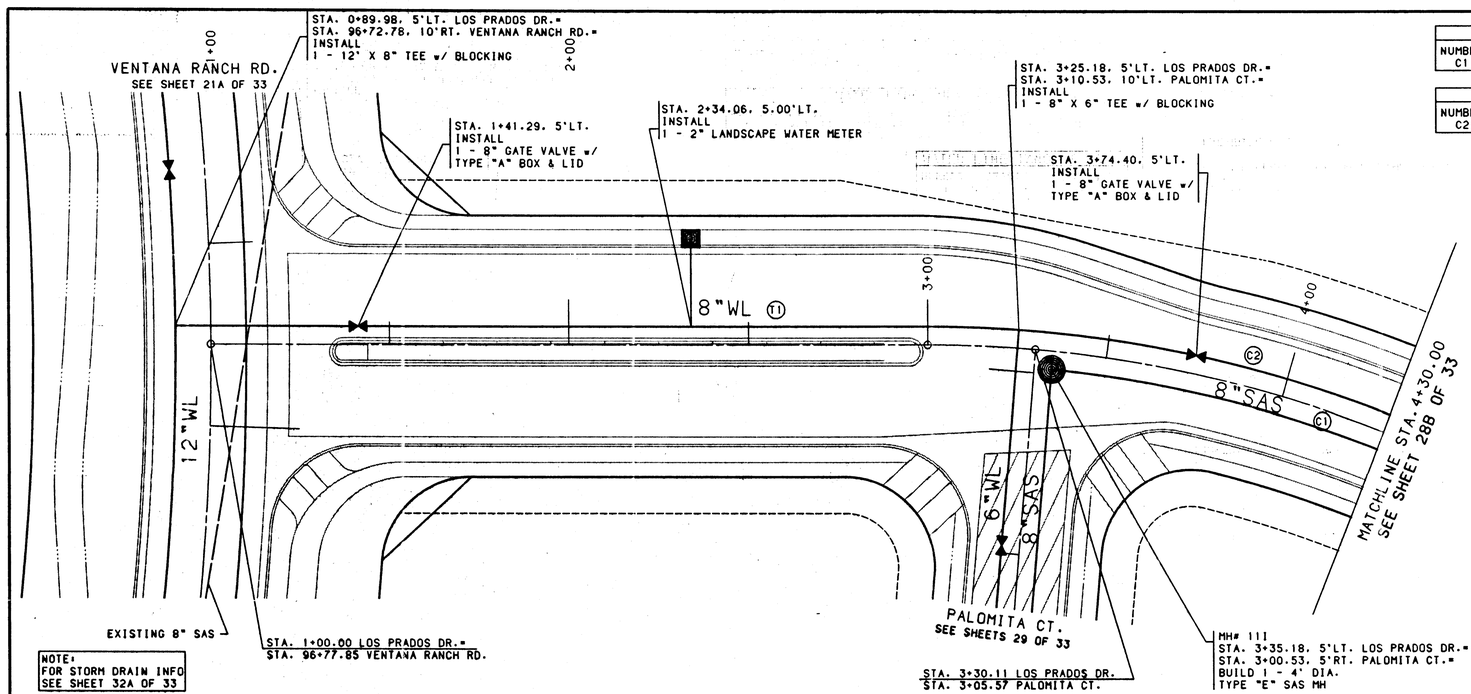
CITY PROJECT NO.	ZONE MAP NO.	SHEET	OF
5316.91	B9, B10	27	33

BHI JOB NO. 95228A2440

COPYRIGHT BOHANNAN HUSTON, INC. 1996
DATE: MARCH, 1996

CDPS:EC9522840-TRACT4-7.PAP]MONTERIA-PNP.GRF

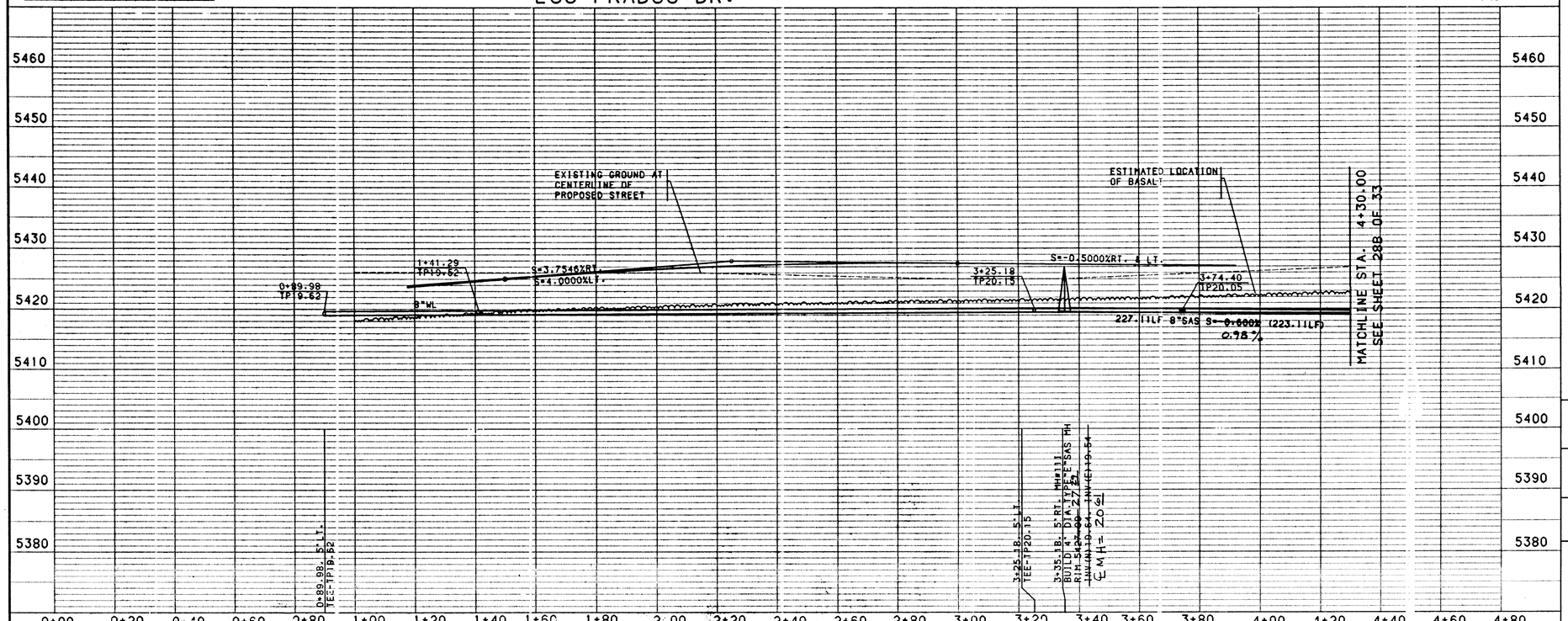
SCANNED BY BY LASON



SAS CURVE DATA					
NUMBER	PI STA.	DELTA	TANGENT	ARC	RADIUS
C1	4+53.02	37°43'1.9"	117.84'	227.11'	345.00'

WATER LINE CURVE DATA					
NUMBER	PI STA.	DELTA	TANGENT	ARC	RADIUS
C2	4+41.55	43°28'35.9"	141.55'	269.38'	355.00'

WATER LINE TANGENT DATA		
NUMBER	BEARING	DISTANCE
T1	S70°37'22"E	210.02'



NOTES

1. THE CONTRACTOR SHALL FIELD VERIFY ALL EXISTING UTILITY LOCATIONS AND NOTIFY THE ENGINEER IMMEDIATELY OF ANY DISCREPANCIES.

2. ALL CURB RETURN RADII SHALL BE 25' TO FACE OF CURB UNLESS OTHERWISE SPECIFIED.

3. ALL CURVE DATA AND DIMENSIONS REFER TO FACE OF CURB UNLESS OTHERWISE SPECIFIED.

4. GRADE ELEVATIONS, WHERE NOTED, ARE FOR TOP OF STANDARD CURB UNLESS OTHERWISE SPECIFIED.

5. CONTRACTOR IS TO INSTALL A 4"x4"x5' POST AND EMD AT THE END OF EACH SANITARY SEWER SERVICE.

6. CONTRACTOR IS RESPONSIBLE FOR REPAIR AND/OR REPLACEMENT OF ALL UTILITY CONDUITS AND EXISTING LINES.

7. ANY ADDITIONAL GRADING REQUIRED TO MATCH PROPOSED STREET GRADES SHALL BE INCIDENTAL TO PAVING ITEMS.

8. CONTRACTOR SHALL PROVIDE THE INSPECTORS. (CITY AND PRIVATE) WITH THE PROPOSED HYDROSTATIC TESTING PLAN. THE PLAN MUST BE APPROVED BEFORE TESTING OPERATIONS BEGIN.

9. CONTRACTOR SHALL PARK EQUIPMENT AND VEHICLES AS NOT TO INTERFERE WITH NORMAL ACTIVITIES OF RESIDENTS OR OTHER CONTRACTORS ON SITE.

10. ANY DAMAGE TO THE EXISTING FACILITIES (CURB AND GUTTER, PAVEMENT, CONDUITS, LANDSCAPING, UTILITY LINES, ETC.) DURING CONSTRUCTION SHALL BE REPLACED AT THE CONTRACTORS EXPENSE.

11. REMOVAL OF THE EXISTING CURB AND GUTTER SHALL BE AS PER COA STD. DWG. 2415 (SAWCUT ONLY).

12. WHEEL CHAIR RAMPS SHALL BE CONSTRUCTED PRIOR TO ACCEPTANCE OF CURB AND GUTTER.

261-53/6.9 1/28 49 7

I, David C. Clausen, New Mexico Professional Land Surveyor No. 6547, do hereby certify that the as-built information shown hereon is the result of a field survey performed by me or under my direct supervision, and that the same is true and correct.

David C. Clausen N.M.L.S. # 6547

DAVID C. CLAUSEN NEW MEXICO 6547 REGISTERED LAND SURVEYOR

AS-BUILT INFORMATION

BENCH MARKS

A U.S. DEPT. OF THE INTERIOR GEOLOGICAL SURVEY BENCH MARK. TOP OF A N.M.S.H.D. RIGHT-OF-WAY MARKER ("T" RAIL), STA.106+50. LOCATED ON THE EASTERLY RIGHT-OF-WAY OF NEW MEXICO STATE HWY.14.

SEA LEVEL - DATUM 1929

ELEVATION = 6559.63'

CONTRACTOR SPALDING CONST.
WORK STAKED BY SPALDING CONST. DATE 12/96
FIELD LOCATION BY C.O.A. DATE 12/96
DRAWINGS CORRECTED BY SPALDING DATE 12/96
MICRO-FILM INFORMATION
RECORDED BY DATE
NO.

SEAL SURVEY INFORMATION
FIELD NOTES
NO. BY DATE

ENGINEER'S SEAL

NO.	DATE	REMARKS	BY
		REVISIONS	
		DESIGN	
		DESIGNED BY TKM/PLL	DATE 2/96
		DRAWN BY BS/PEB	DATE 2/96
		CHECKED BY TKM	DATE 2/96

BOHANNAN-HUSTON INC.
ENGINEERS • PLANNERS • PHOTOGRAMMETRISTS • SURVEYORS • LANDSCAPE ARCHITECTS
ALBUQUERQUE LAS CRUCES SANTA FE

CITY OF ALBUQUERQUE
PUBLIC WORKS DEPARTMENT
ENGINEERING DEVELOPMENT GROUP

VENTANA RANCH
UTILITY PLAN & PROFILE
LOS PRADOS DRIVE STA. 1+00 TO 4+30

CITY ENGINEER APPROVAL: B.F.B. 5/29/96

LAST DESIGN UPDATE

MO./DAY/YR.	MO./DAY/YR.

CITY PROJECT NO. 5316.91 | ZONE MAP NO. B9.B10 | SHEET 28A OF 33

BHI JOB NO. 95228A2440

COPYRIGHT BOHANNAN-HUSTON, INC. 1996
DATE: MARCH, 1996

USERNAME: CDP5:[C9526201.TRACT1-7]PRADOS20-PNP.GRF

SCANNED BY
BY LASON

SAS CURVE DATA					
NUMBER	PI STA.	DELTA	TANGENT	ARC	RADIUS
C3	4+53.02	37°43'1.9"	117.84'	227.11'	345.00'
C4	6+56.20	36°28'35.2"	90.62'	175.07'	275.00'

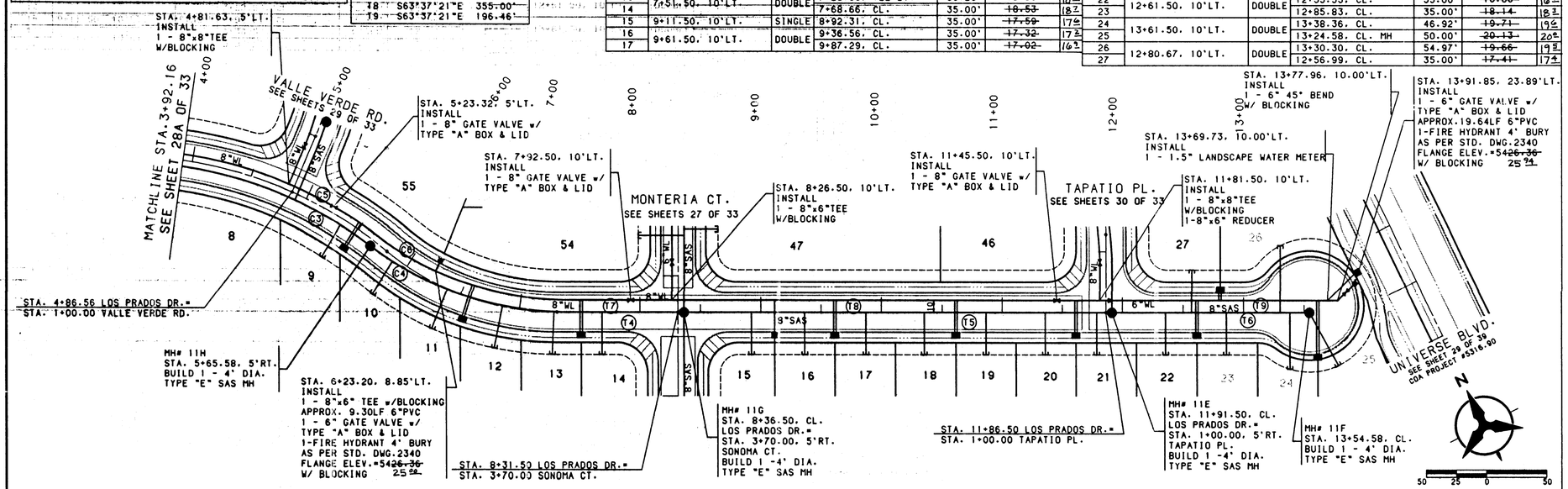
WATERLINE CURVE DATA					
NUMBER	PI STA.	DELTA	TANGENT	ARC	RADIUS
C5	4+41.55	43°28'35.9"	141.55'	269.38'	355.00'
C6	6+52.91	36°28'35.2"	87.32'	168.71'	265.00'

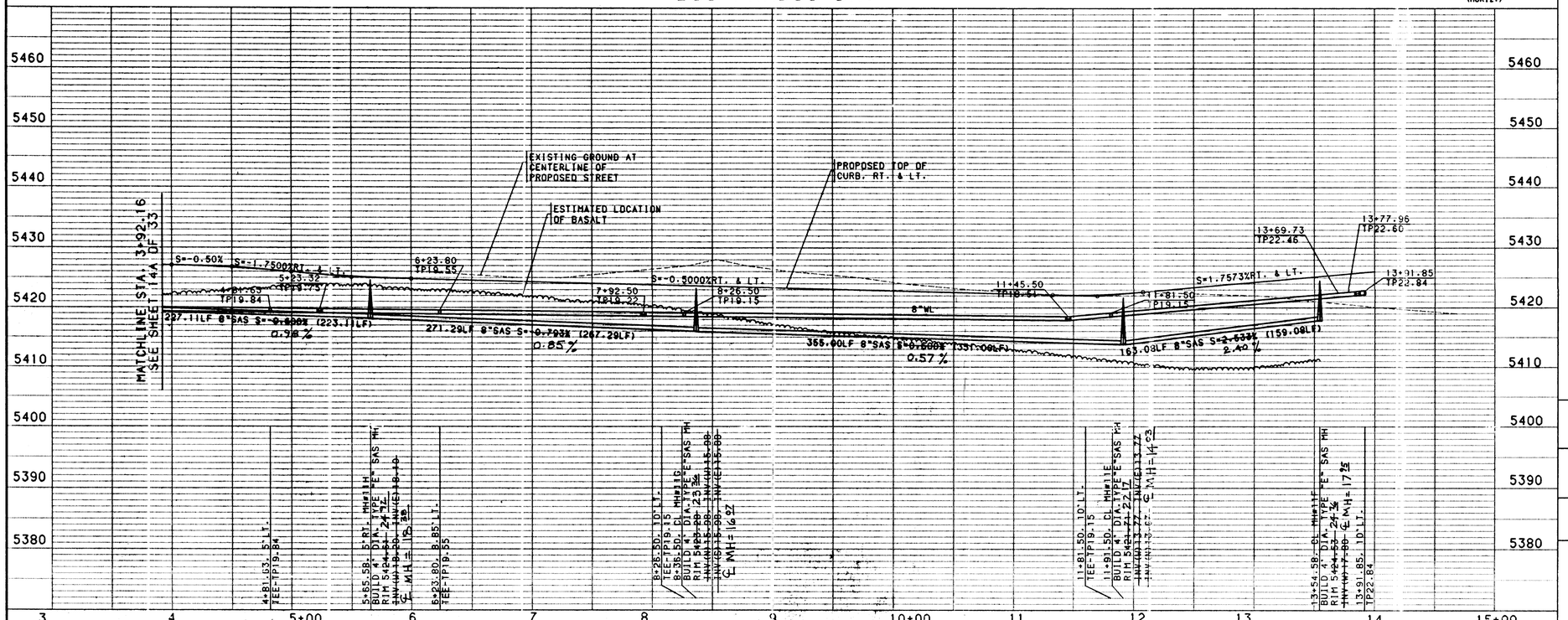
SAS TANGENT DATA		
NUMBER	BEARING	DISTANCE
T4	S63°37'21"E	96.21'
T5	S63°37'21"E	355.00'
T6	S63°37'21"E	163.08'

WATERLINE TANGENT DATA		
NUMBER	BEARING	DISTANCE
T7	S63°37'21"E	86.21'
T8	S63°37'21"E	355.00'
T9	S63°37'21"E	196.46'

WATER & SANITARY SEWER SERVICES						
LOT NUMBER	WL STATION & OFFSET	WL TYPE	SAS STATION & OFFSET	SAS LENGTH	TOP OF PIPE AT PLUG	
9	5+47.94, 5'LT.	DOUBLE	5+35.17, 5'RT.	30.00'	~~20.30~~	20.5
10			5+87.74, 5'RT.	31.43'	~~19.90~~	20.5
11	6+57.26, 10.28'LT.	DOUBLE	6+38.36, .41'RT.	34.62'	~~19.56~~	19.5
12			6+85.81, .75'RT.	35.75'	~~19.20~~	19.0
13	7+51.50, 10'LT.	DOUBLE	7+28.96, .22'LT.	35.23'	~~18.85~~	18.7
14			7+68.66, CL.	35.00'	~~18.53~~	18.7
15	9+11.50, 10'LT.	SINGLE	8+92.31, CL.	35.00'	~~17.59~~	17.9
16			9+36.56, CL.	35.00'	~~17.32~~	17.3
17	9+61.50, 10'LT.	DOUBLE	9+87.29, CL.	35.00'	~~17.02~~	16.7

WATER & SANITARY SEWER SERVICES						
LOT NUMBER	WL STATION & OFFSET	WL TYPE	SAS STATION & OFFSET	SAS LENGTH	TOP OF PIPE AT PLUG	
18	10+61.50, 10'LT.	DOUBLE	10+35.21, CL.	35.00'	~~16.73~~	16.6
19			10+86.59, CL.	35.00'	~~16.42~~	16.4
20	11+61.50, 10'LT.	DOUBLE	11+35.80, CL.	35.00'	~~16.12~~	15.9
21			11+78.83, CL.	35.00'	~~15.86~~	15.7
22	12+61.50, 10'LT.	DOUBLE	12+35.53, CL.	35.00'	~~16.86~~	16.6
23			12+85.83, CL.	35.00'	~~18.14~~	18.3
24	13+61.50, 10'LT.	DOUBLE	13+38.36, CL.	46.92'	~~19.71~~	19.6
25			13+24.58, CL. MH	50.00'	~~20.13~~	20.2
26	12+80.67, 10'LT.	DOUBLE	13+30.30, CL.	54.97'	~~19.66~~	19.5
27			12+56.99, CL.	35.00'	~~17.41~~	17.4





NOTES

1. THE CONTRACTOR SHALL FIELD VERIFY ALL EXISTING UTILITY LOCATIONS AND NOTIFY THE ENGINEER IMMEDIATELY OF ANY DISCREPANCIES.
2. ALL CURB RETURN RADII SHALL BE 25' TO FACE OF CURB UNLESS OTHERWISE SPECIFIED.
3. ALL CURVE DATA AND DIMENSIONS REFER TO FACE OF CURB UNLESS OTHERWISE SPECIFIED.
4. GRADE ELEVATIONS, WHERE NOTED, ARE FOR TOP OF STANDARD CURB UNLESS OTHERWISE SPECIFIED.
5. CONTRACTOR IS TO INSTALL A 4"x4"x5' POST AND END AT THE END OF EACH SANITARY SEWER SERVICE.
6. CONTRACTOR IS RESPONSIBLE FOR REPAIR AND/OR REPLACEMENT OF ALL UTILITY CONDUITS AND EXISTING LINES.
7. ANY ADDITIONAL GRADING REQUIRED TO MATCH PROPOSED STREET GRADES SHALL BE INCIDENTAL TO PAVING ITEMS.
8. CONTRACTOR SHALL PROVIDE THE INSPECTORS, (CITY AND PRIVATE) WITH THE PROPOSED HYDROSTATIC TESTING PLAN. THE PLAN MUST BE APPROVED BEFORE TESTING OPERATIONS BEGIN.
9. CONTRACTOR SHALL PARK EQUIPMENT AND VEHICLES AS NOT TO INTERFERE WITH NORMAL ACTIVITIES OF RESIDENTS OR OTHER CONTRACTORS ON SITE.
10. ANY DAMAGE TO THE EXISTING FACILITIES (CURB AND GUTTER, PAVEMENT, CONDUITS, LANDSCAPING, UTILITY LINES, ETC.) DURING CONSTRUCTION SHALL BE REPLACED AT THE CONTRACTORS EXPENSE.
11. REMOVAL OF THE EXISTING CURB AND GUTTER SHALL BE AS PER COA STD. DWG. 2415 (SAWCUT ONLY).
12. WHEEL CHAIR RAMPS SHALL BE CONSTRUCTED PRIOR TO ACCEPTANCE OF CURB AND GUTTER.

26 | 53 | 16 | 9 | 12 | 8 | 9 | 7

I, David C. Clausen, New Mexico Professional Land Surveyor No. 6547, do hereby certify that the as-built information shown hereon is the result of a field survey performed by me or under my direct supervision, and that the same is true and correct.

David C. Clausen . N.M.L.S. # 6547

DAVID C. CLAUSEN NEW MEXICO 6547 REGISTERED PROFESSIONAL SURVEYOR

SEAL

SURVEY INFORMATION — AS-BUILT INFORMATION

FIELD NOTES — BENCH MARKS

NO.	BY	DATE

ACS BRASS TABLET STAMPED "1-B10"
GEOGRAPHIC POSITION (NAD 1927)
N.M. STATE PLANE COORDINATES
(CENTRAL ZONE) X = 357,526.69
Y = 1,525,168.35
GROUND-TO-GRID FACTOR = 0.9996640
NGVD 1929 ELEVATION = 5419.522

CONTRACTOR: SPALDING CONST.
STAKED BY: SPALDING CONST.
INSPECTOR'S ACCEPTANCE BY: C.O.A. DATE 12/96
FIELD VERIFICATION BY: SPALDING DATE 12/96
AS-BUILTS BY: SPALDING DATE 12/96
CORRECTED BY: SPALDING DATE 12/96
MICRO-FILM INFORMATION
RECORDED BY: DATE
NO.

ENGINEER'S SEAL

NO.	DATE	REMARKS	BY
		REVISIONS	
		DESIGN	

DESIGNED BY PLL/TKM DATE 2/96
DRAWN BY BS/PB DATE 2/96
CHECKED BY TKM DATE 2/96

BOHANNAN-HUSTON INC.
ENGINEERS • PLANNERS • PHOTOGRAMMETRISTS • SURVEYORS • LANDSCAPE ARCH. TECTS
ALBUQUERQUE LAS CRUCES SANTA FE

CITY OF ALBUQUERQUE
PUBLIC WORKS DEPARTMENT
ENGINEERING DEVELOPMENT GROUP

VENTANA RANCH TRACT 7A
UTILITY PLAN & PROFILE
LOS PRADOS DR.

CITY ENGINEER APPROVAL — MO./DAY/YR. — MO./DAY/YR.
B.G.B. 5/29/96
LAST DESIGN UPDATE

CITY PROJECT NO. 5316.91 | ZONE MAP NO. B9.B10 | SHEET 28B OF 33

CDP5:[C9526201.TRACT4-7.PNP]PRADOS-PNP.GRF
BHI JOB NO. 95228A2440
COPYRIGHT BOHANNAN-HUSTON, INC. 1996
DATE: MARCH, 1996

SCANNED BY BY LASON

WATERLINE CURVE DATA					
NUMBER	PI STA.	DELTA	TANGENT	ARC	RADIUS
C4	1+49.47	6° 2'38.4"	13.99'	27.95'	265.00'
C5	3+07.77	36°24'9.5"	93.71'	181.07'	285.00'
C6	7+05.80	10° 0'19.3"	24.95'	49.77'	285.00'

WATERLINE TANGENT DATA		
NUMBER	BEARING	DISTANCE
T5	N24°18'23"E	240.18'
T6	N49°55'01"E	30.52'
T7	N43°52'23"E	49.67'
T8	N80°16'32"E	287.99'
T9	S89°43'09"E	33.43'

SAS CURVE DATA					
NUMBER	PI STA.	DELTA	TANGENT	ARC	RADIUS
C1	1+62.48	25°36'6.9"	62.48'	122.88'	275.00'
C2	7+04.93	110° 0'19.3"	24.07'	48.02'	275.00'
C3	7+04.93	110° 0'19.3"	24.07'	48.02'	275.00'

SAS LINE TANGENT DATA		
NUMBER	BEARING	DISTANCE
T1	N24°18'23"E	81.70'
T2	N43°52'23"E	49.67'
T3	N80°16'32"E	287.99'
T4	S89°43'08"E	43.43'

STA. 0+58.87, 16.48'LT.
INSTALL w/BLOCKING
1 - 6" GATE VALVE w/
TYPE "A" BOX & LID
APPROX. 16.25LF 6" PVC
1 - FIRE HYDRANT 4' BURY
AS PER STD. DWG. 2340
FLANGE ELEV. = ~~5428.84~~ 5429.13
w/ BLOCKING

STA. 0+70.35, 5'LT.
INSTALL
1 - 6" 45° BEND

SAS MH# 11J
STA. ~~1+00.00, 20'LT.~~
BUILD 1 - 4' DIA.
TYPE "E" MANHOLE

STA. 3+10.53, 10'LT. PALOMITA CT.=
STA. 3+25.18, 5'RT. LOS PRADOS DR.
INSTALL 1 - 8"x6" TEE
w/ BLOCKING

STA. 2+51.31, 5'LT.
INSTALL
1 - 6" GATE VALVE w/
TYPE "A" BOX & LID

STA. 3+05.57 PALOMITA COURT=
STA. 3+30.11 LOS PRADOS DR.

STA. 1+04.96, 5'LT. VALLE VERDE=
STA. 4+81.63, 5'LT. LOS PRADOS DR.
INSTALL 1 - 8"x8" TEE
w/ BLOCKING

STA. 1+38.99, 5.02'LT.
INSTALL
1 - 8" GATE VALVE w/
TYPE "A" BOX & LID

STA. 7+31.35, 10'LT.
INSTALL
1 - 8" GATE VALVE w/
TYPE "A" BOX & LID

STA. 7+62.35, 10'LT. VALLE VERDE=
STA. 7+14.43, 10'LT. TAPATIO PL.
INSTALL 1 - 8"x 8" TEE
INSTALL 1 - 8"x 6" REDUCER
w/ BLOCKING
SAS MH# 11A
STA. 7+72.35, CL VALLE VERDE RD.=
STA. 7+04.43, CL TAPATIO PL.
BUILD 1 - 4' DIA. TYPE "E" MANHOLE

SAS MH#11B
STA. 3+92.87, CL
BUILD 1 - 4' DIA.
TYPE "E" MANHOLE

SAS MH#11C
STA. 1+64.17, 3.98'RT.
BUILD 1 - 4' DIA.
TYPE "E" MANHOLE

SAS MH# 11I
STA. 3+00.53, 5'RT. PALOMITA CT.=
STA. 3+35.18, 5'RT. LOS PRADOS DR.
BUILD 1 - 4' DIA. TYPE "E" MANHOLE

STA. 1+00.00 VALLE VERDE RD.=
STA. 4+86.56 LOS PRADOS DR.

STA. 7+72.35 VALLE VERDE RD.=
STA. 7+04.43 TAPATIO PL.

LOS PRADOS DR.
SEE SHEETS 28A OF 33

LOS PRADOS DR.
SEE SHEETS 28B OF 33

TAPATIO PL.
SEE SHEETS 30 OF 33

WATER & SANITARY SEWER SERVICES					
LOT NUMBER	WL STATION & OFFSET	WL TYPE	SAS STATION & OFFSET	SAS LENGTH	TOP OF PIPE AT PLUG
55	1+82.46, 5.83'LT.	DOUBLE	1+69.88, 3.86'RT	31.14'	~~24.70~~ 24.5
56			2+08.32, 6.96'RT	28.20'	~~23.85~~ 23.7
57	3+20.54, 3.55'LT.	DOUBLE	2+79.44, 8.81'RT	26.20'	~~22.30~~ 22.2
58			3+59.72, 2.00'RT	33.24'	~~21.33~~ 21.4
59	4+52.87, 10'LT.	DOUBLE	4+26.25, CL	35.00'	~~20.88~~ 20.7
60			4+80.63, CL	35.00'	~~20.50~~ 20.6
61	5+62.87, 10'LT.	DOUBLE	5+33.85, CL	35.00'	~~20.13~~ 20.1
62			5+95.21, CL	35.00'	~~19.69~~ 19.8
63	4+07.95, 10'LT.	SINGLE	3+81.71, 0.23'RT.	35.26'	~~21.20~~ 21.3
64	4+62.95, 10'LT.	DOUBLE	4+34.81, CL	35.00'	~~20.32~~ 20.3
65			4+89.87, CL	35.00'	~~20.44~~ 20.6
66	5+79.92, 10'LT.	DOUBLE	5+47.02, CL	35.00'	~~20.04~~ 19.9
67			6+07.62, CL	35.00'	~~19.01~~ 19.1

NOTE:
FOR STORM DRAIN INFO
SEE SHEET 32A OF 33

SCALE: 1" = 50' (HORIZ.)

PALOMITA COURT

WATER & SANITARY SEWER SERVICES					
LOT NUMBER	WL STATION & OFFSET	WL TYPE	SAS STATION & OFFSET	SAS LENGTH	TOP OF PIPE AT PLUG
1	1+65.10, 5'LT.	DOUBLE	2+23.23, 7.02'RT.	42.00'	~~22.35~~
2			1+73.13, 3.18'RT.	38.18'	~~22.65~~
3	1+06.00, 5'LT.	DOUBLE	1+25.41, 9.35'LT.	57.37'	~~23.30~~
4			1+00.00, 20'LT. MH.	55.00'	~~23.53~~
5			1+00.00, 20'LT. MH.	55.00'	~~23.53~~
6	0+63.39, 5'RT.	DOUBLE	1+33.01, 6.73'LT.	43.93'	~~23.06~~
7			1+67.43, 2.16'RT.	32.85'	~~22.58~~
8	1+98.90, 5'LT.	DOUBLE	2+28.23, 7.01'RT.	28.00'	~~22.04~~

VALLE VERDE ROAD

TOP OF PIPE AT PLUG	SAS LENGTH
22.2	42'
22.8	42'
23.4	74'
23.7	81'
23.3	25'
22.9	28'
22.7	28'
21.7	28'

ESTIMATED LOCATION OF BASALT
EXISTING GROUND AT CENTERLINE OF PROPOSED STREET
0+58.87 TP25.64
S=-0.500%RT. & LT.
6"WL
2+51.31 TP23.86
3+10.53 TP20.05
203.88LF 8"SAS S=-0.730% (199.88LF) 0.49 %
2/3 ~~01~~ LF
1+04.96 TP19.84
1+38.99 TP19.52
S=-2.5086%LT.
S=-2.2465%RT.
3+00.00 TP18.58
S=-0.7010%RT. & LT.
6+50.00 TP16.31
7+31.35 TP15.35
S=-1.0152%RT.
S=-1.2122%LT.
7+62.35 TP14.99
224.39LF 8"SAS S=-1.107% (220.39LF) 1.26 %
379.44LF 8"SAS S=-0.924% (376.44LF) 0.90 %
8"WL
0+00 1 2 3 4 0+50 1+00 2 3 4 5+00 6 7 8
SCALE: 1" = 50' (HORIZ.)
1" = 10' (VERT.)

NOTES

1. THE CONTRACTOR SHALL FIELD VERIFY ALL EXISTING UTILITY LOCATIONS AND NOTIFY THE ENGINEER IMMEDIATELY OF ANY DISCREPANCIES.
2. ALL CURB RETURN RADII SHALL BE 25' TO FACE OF CURB UNLESS OTHERWISE SPECIFIED.
3. ALL CURVE DATA AND DIMENSIONS REFER TO FACE OF CURB UNLESS OTHERWISE SPECIFIED.
4. GRADE ELEVATIONS, WHERE NOTED, ARE FOR TOP OF STANDARD CURB UNLESS OTHERWISE SPECIFIED.
5. CONTRACTOR IS TO INSTALL A 4"x4"x5' POST AND EMD AT THE END OF EACH SANITARY SEWER SERVICE.
6. CONTRACTOR IS RESPONSIBLE FOR REPAIR AND/OR REPLACEMENT OF ALL UTILITY CONDUITS AND EXISTING LINES.
7. ANY ADDITIONAL GRADING REQUIRED TO MATCH PROPOSED STREET GRADES SHALL BE INCIDENTAL TO PAVING ITEMS.
8. CONTRACTOR SHALL PROVIDE THE INSPECTORS, (CITY AND PRIVATE) WITH THE PROPOSED HYDROSTATIC TESTING PLAN. THE PLAN MUST BE APPROVED BEFORE TESTING OPERATIONS BEGIN.
9. CONTRACTOR SHALL PARK EQUIPMENT AND VEHICLES AS NOT TO INTERFERE WITH NORMAL ACTIVITIES OF RESIDENTS OR OTHER CONTRACTORS ON SITE.
10. ANY DAMAGE TO THE EXISTING FACILITIES (CURB AND GUTTER, PAVEMENT, CONDUITS, LANDSCAPING, UTILITY LINES, ETC.) DURING CONSTRUCTION SHALL BE REPLACED AT THE CONTRACTORS EXPENSE.
11. REMOVAL OF THE EXISTING CURB AND GUTTER SHALL BE AS PER COA STD. DWG. 2415 (SAWCUT ONLY).
12. WHEEL CHAIR RAMPS SHALL BE CONSTRUCTED PRIOR TO ACCEPTANCE OF CURB AND GUTTER.

AS-BUILT INFORMATION
CONTRACTOR Sanders Const. DATE 12/96
WORK STAKED BY Sanders Const. DATE 12/96
CHECKED BY C.O.A. DATE 12/96
FIELD LOCATION BY Sanders DATE 12/96
DRAWINGS REVISED BY Sanders DATE 12/96
MICRO-FILM INFORMATION
RECORDED BY DATE
NO.

BENCH MARKS
ACS BRASS TABLET STAMPED "1-B10"
GEOGRAPHIC POSITION (NAD 1927)
N.M. STATE PLANE COORDINATES
(CENTRAL ZONE) X =357,526.69
Y = 1,525,168.35
GROUND-TO-GRID FACTOR = 0.9996640
NGVD 1929 ELEVATION = 5419.522

FIELD NOTES
NO. BY DATE

ENGINEER'S SEAL SURVEY INFORMATION

I, David C. Clausen, New Mexico Professional Land Surveyor No. 6547, do hereby certify that the as-built information shown hereon is the result of a field survey performed by me or under my direct supervision, and that the same is true and correct.

David C. Clausen N.M.L.S. # 6547

DESIGN
REMARKS
NO. DATE BY
REVISIONS
DESIGNED BY TKM/PLL DATE 2/96
DRAWN BY BS/PEB DATE 2/96
CHECKED BY TKM DATE 2/96

BOHANNAN-HUSTON INC.
ENGINEERS • PLANNERS • PHOTOGRAMMETRISTS • SURVEYORS • LANDSCAPE ARCHITECTS
ALBUQUERQUE LAS CRUCES SANTA FE

CITY OF ALBUQUERQUE
PUBLIC WORKS DEPARTMENT
ENGINEERING DEVELOPMENT GROUP

VENTANA RANCH - TRACT 7
UTILITY PLAN & PROFILE
PALOMITA CT. / VALLE VERDE RD.

DESIGN REVIEW COMMITTEE	CITY ENGINEER APPROVAL	LAST DESIGN UPDATE	MO./DAY/YR.	MO./DAY/YR.
P.G.B. 5/29/96				

CITY PROJECT NO. 5316.91
ZONE MAP NO. B9.B10
SHEET 29 OF 33
BHI JOB NO. 95228A2440

COPYRIGHT BOHANNAN-HUSTON, INC. 1996
DATE: MARCH, 1996

CDP5:[C9526201.TRACT4-7.PNP]ALO-VERDE-PNP.GRF

SCANNED BY

SAS CURVE DATA					
NUMBER	PI STA.	DELTA	TANGENT	ARC	RADIUS
C2	1+99.88	26°5'48.5"	63.73'	125.26'	275.00'
C3	7+73.63	20°9'35.4"	48.89'	96.76'	275.00'

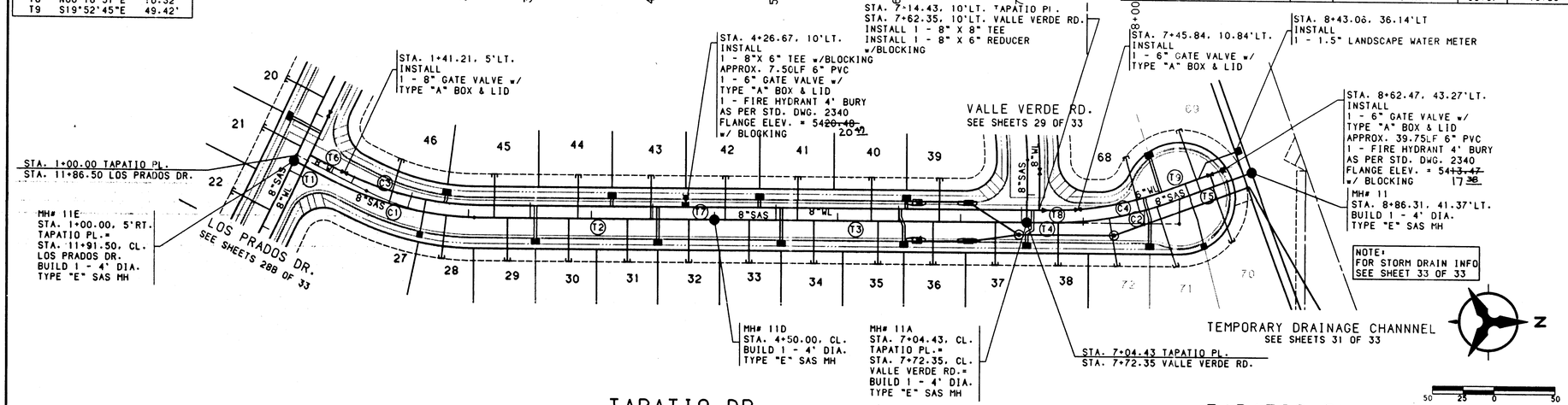
WATERLINE CURVE DATA					
NUMBER	PI STA.	DELTA	TANGENT	ARC	RADIUS
C4	1+97.56	26°5'48.5"	61.42'	120.70'	265.00'
C5	7+71.86	20°9'35.4"	47.11'	93.24'	265.00'

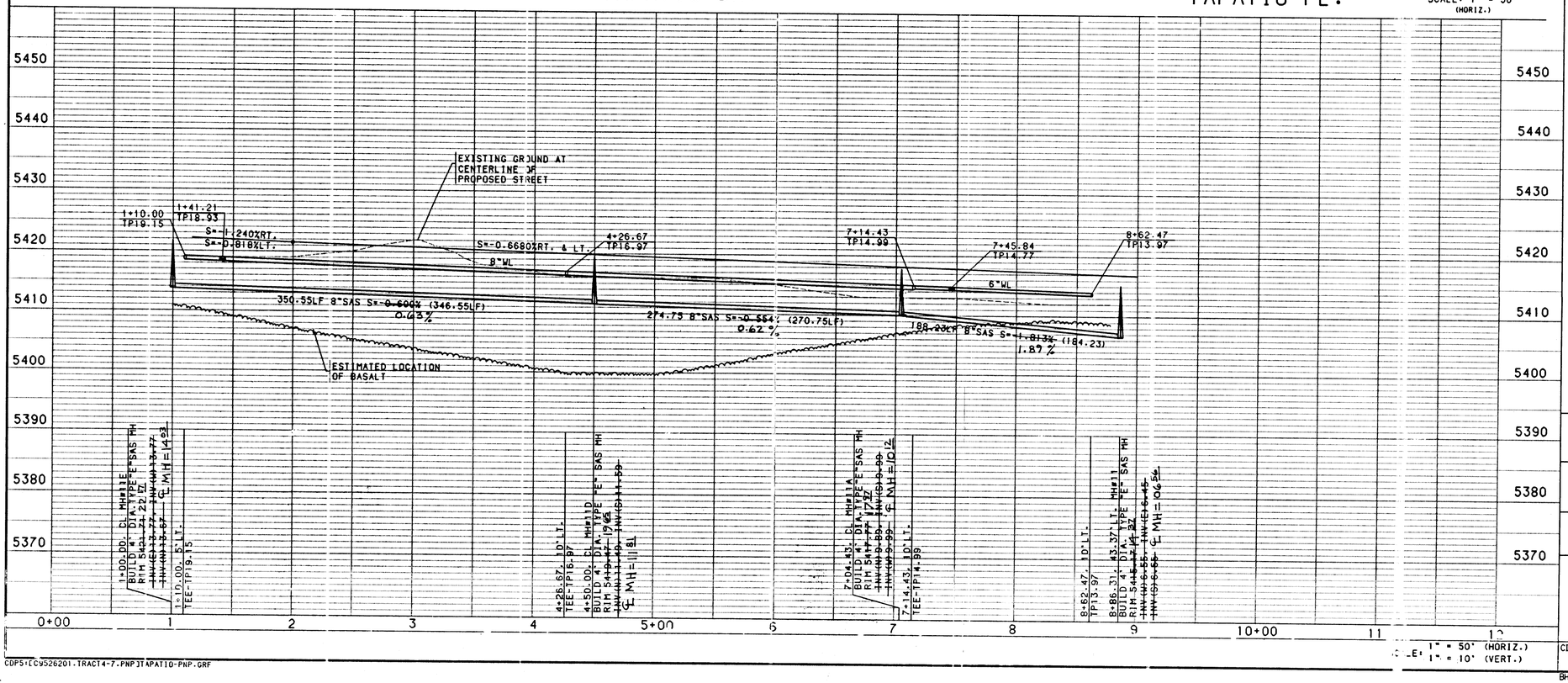
WATERLINE TANGENT DATA		
NUMBER	BEARING	DISTANCE
T6	S26°22'40"W	26.14'
T7	S00°16'51"W	453.59'
T8	N00°16'51"E	10.32'
T9	S19°52'45"E	49.42'

SAS TANGENT DATA		
NUMBER	BEARING	DISTANCE
T1	N26°22'39"W	36.14'
T2	N00°16'51"W	189.16'
T3	N00°16'51"W	254.43'
T4	N00°16'51"E	20.32'
T5	N19°52'45"E	71.15'

WATER & SANITARY SEWER SERVICES					
LOT NUMBER	WL STATION & OFFSET	WL TYPE	SAS STATION & OFFSET	SAS LENGTH	TOP OF PIPE AT PLUG
28	2+13.13, 9.8'LT.	SINGLE	2+32.15, 0.21'LT.	35.21'	~~14.92~~ 15.1
29	3+04.43, 10'LT.	DOUBLE	2+81.69, CL.	35.00'	~~14.62~~ 14.5
30			3+31.52, CL.	35.00'	~~14.32~~ 14.5
31	4+04.43, 10'LT.	DOUBLE	3+79.59, CL.	35.00'	~~14.03~~ 13.9
32			4+29.41, CL.	35.00'	~~13.73~~ 13.8
33	5+04.43, 10'LT.	DOUBLE	4+78.35, CL.	35.00'	~~13.36~~ 13.2
34			5+30.79, CL.	35.00'	~~13.05~~ 13.1
35	6+01.43, 10'LT.	DOUBLE	5+83.23, CL.	35.00'	~~12.73~~ 12.7
36			6+27.80, CL.	35.00'	~~12.47~~ 12.6
37	7+08.09, 10'RT.	DOUBLE	6+78.73, CL.	35.00'	~~12.16~~ 12.2
38			7+29.91, CL.	35.00'	~~11.49~~ 11.5

WATER & SANITARY SEWER SERVICES					
LOT NUMBER	WL STATION & OFFSET	WL TYPE	SAS STATION & OFFSET	SAS LENGTH	TOP OF PIPE AT PLUG
39	6+06.21, 10'LT.	DOUBLE	6+32.80, CL.	35.00'	~~12.44~~ 12.6
40			5+77.63, CL.	35.00'	~~12.77~~ 12.8
41	4+86.67, 10'LT.	DOUBLE	5+17.32, CL.	35.00'	~~13.13~~ 13.3
42			4+58.77, CL.	35.00'	~~13.48~~ 13.7
43	3+66.67, 10'LT.	DOUBLE	3+98.47, CL.	35.00'	~~13.92~~ 14.1
44			3+39.03, CL.	35.00'	~~14.27~~ 14.3
45	2+30.0, 10'LT.	DOUBLE	2+70.85, CL.	35.00'	~~14.68~~ 14.8
46			1+84.36, 1.79'RT.	36.91'	~~15.24~~ 15.2
68	8+12.84, 25.07'LT.	DOUBLE	7+96.21, 9.45'LT.	45.49'	~~10.49~~ 10.5
69			8+44.85, 26.15'LT.	52.03'	~~09.69~~ 9.5
70	8+32.31, 31'LT.	SINGLE	8+54.92, 29.84'LT.	47.01'	~~09.39~~ 9.2
71	8+04.43, 4.17'LT.	DOUBLE	8+10.13, 13.59'LT.	51.12'	~~10.34~~ 10.2
72			7+75.41, 10'RT.	39.57'	~~10.83~~ 10.8





NOTES

1. THE CONTRACTOR SHALL FIELD VERIFY ALL EXISTING UTILITY LOCATIONS AND NOTIFY THE ENGINEER IMMEDIATELY OF ANY DISCREPANCIES.

2. ALL CURB RETURN RADII SHALL BE 25' TO FACE OF CURB UNLESS OTHERWISE SPECIFIED.

3. ALL CURVE DATA AND DIMENSIONS REFER TO FACE OF CURB UNLESS OTHERWISE SPECIFIED.

4. GRADE ELEVATIONS, WHERE NOTED, ARE FOR TOP OF STANDARD CURB UNLESS OTHERWISE SPECIFIED.

5. CONTRACTOR IS TO INSTALL A 4"x4"x5' POST AND EMD AT THE END OF EACH SANITARY SEWER SERVICE.

6. CONTRACTOR IS RESPONSIBLE FOR REPAIR AND/OR REPLACEMENT OF ALL UTILITY CONDUITS AND EXISTING LINES.

7. ANY ADDITIONAL GRADING REQUIRED TO MATCH PROPOSED STREET GRADES SHALL BE INCIDENTAL TO PAVING ITEMS.

8. CONTRACTOR SHALL PROVIDE THE INSPECTORS, (CITY AND PRIVATE) WITH THE PROPOSED HYDROSTATIC TESTING PLAN. THE PLAN MUST BE APPROVED BEFORE TESTING OPERATIONS BEGIN.

9. CONTRACTOR SHALL PARK EQUIPMENT AND VEHICLES AS NOT TO INTERFERE WITH NORMAL ACTIVITIES OF RESIDENTS OR OTHER CONTRACTORS ON SITE.

10. ANY DAMAGE TO THE EXISTING FACILITIES (CURB AND GUTTER, PAVEMENT, CONDUITS, LANDSCAPING, UTILITY LINES, ETC.) DURING CONSTRUCTION SHALL BE REPLACED AT THE CONTRACTORS EXPENSE.

11. REMOVAL OF THE EXISTING CURB AND GUTTER SHALL BE AS PER COA STD. DWG. 2415 (SAWCUT ONLY).

12. WHEEL CHAIR RAMPS SHALL BE CONSTRUCTED PRIOR TO ACCEPTANCE OF CURB AND GUTTER.

AS-BUILT INFORMATION

BENCH MARKS

ACS BRASS TABLET STAMPED "1-B10"
GEOGRAPHIC POSITION (NAD 1927)
N.M. STATE PLANE COORDINATES
(CENTRAL ZONE) X =357,526.69
Y = 1,525,168.35
GROUND-TO-GRID FACTOR = 0.999540
MICRO-FILM INFORMATION
RECORDED BY
DATE
NO.
NGVD 1929 ELEVATION = 5419.522

FIELD NOTES

NO.	BY	DATE

CONTRACTOR: ~~Sandia Const.~~ Sandia Const.
WORK STARTED BY: ~~C.O.A.~~ DATE ~~2/96~~
STAKED BY: C.O.A. DATE 2/96
ACCEPTANCE BY: C.O.A. DATE 2/96
FIELD LOCATION BY: ~~Sandia~~ DATE ~~2/96~~
DRAWINGS CORRECTED BY: Sandia DATE 2/96

ENGINEER'S SEAL

I, David C. Clausen, New Mexico Professional Land Surveyor No. 6547, do hereby certify that the as-built information shown hereon is the result of a field survey performed by me or under my direct supervision, and that the same is true and correct.

David C. Clausen N.M.L.S. # 6547

DAVID C. CLAUSEN NEW MEXICO 6547 REGISTERED LAND SURVEYOR

NO.	DATE	REMARKS	BY
		REVISIONS	
		DESIGN	

DESIGNED BY TKM/PLL DATE 2/96
DRAWN BY BS/PEB DATE 2/96
CHECKED BY TKM DATE 2/96

BOHANNAN-HUSTON INC.
ENGINEERS • PLANNERS • PHOTOGRAMMETRISTS • SURVEYORS • LANDSCAPE ARCHITECTS
ALBUQUERQUE LAS CRUCES SANTA FE

CITY OF ALBUQUERQUE
PUBLIC WORKS DEPARTMENT
ENGINEERING DEVELOPMENT GROUP

VENTANA RANCH TRACT 7A
UTILITY PLAN & PROFILE
TAPATIO PLACE

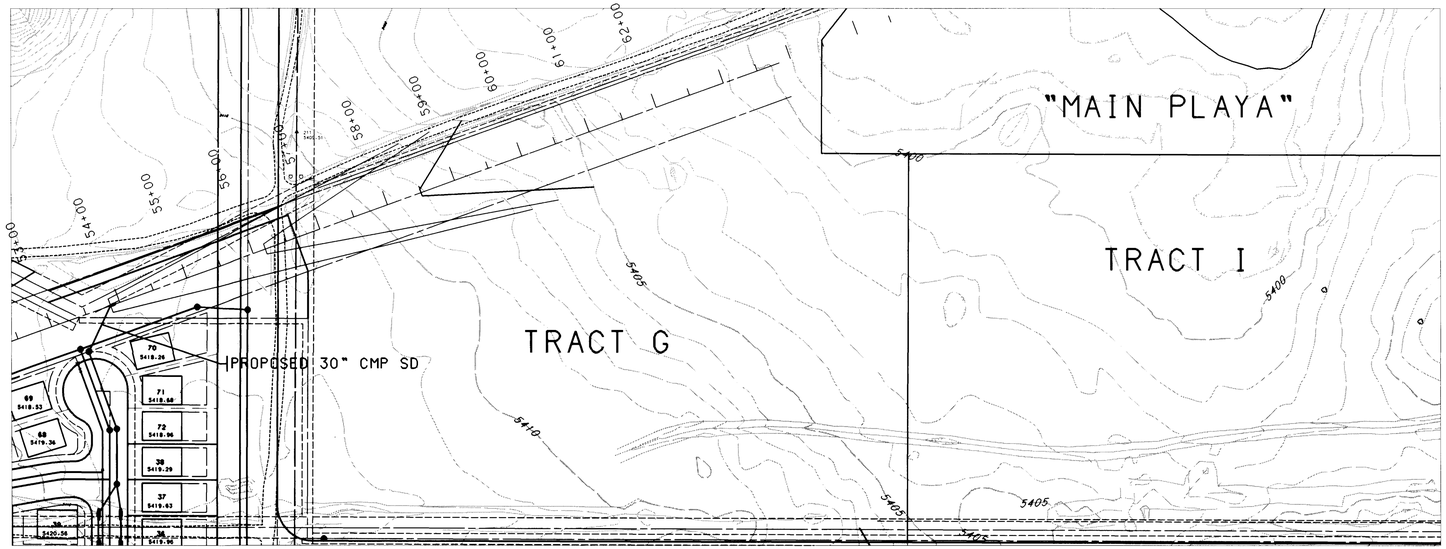
DESIGN REVIEW COMMITTEE	CITY ENGINEER APPROVAL	LAST DESIGN UPDATE	MO/DAY/YR	MO/DAY/YR
B.Q.B. 3/29/96				

CITY PROJECT NO. 5316.91
ZONE MAP NO. B9.B10
SHEET 30 OF 33
BHI JOB NO. 95228A2440

COPYRIGHT BOHANNAN-HUSTON, INC. 1996
DATE: MARCH, 1996

CDP5:[CD9526201.TRACT4-7.PNP]TAPATIO-PNP.GRF

SCANNED BY BY LASON



EXISTING GROUND

2.5' MIN.

3 1 3 1

10"

CHANNEL CROSS-SECTION

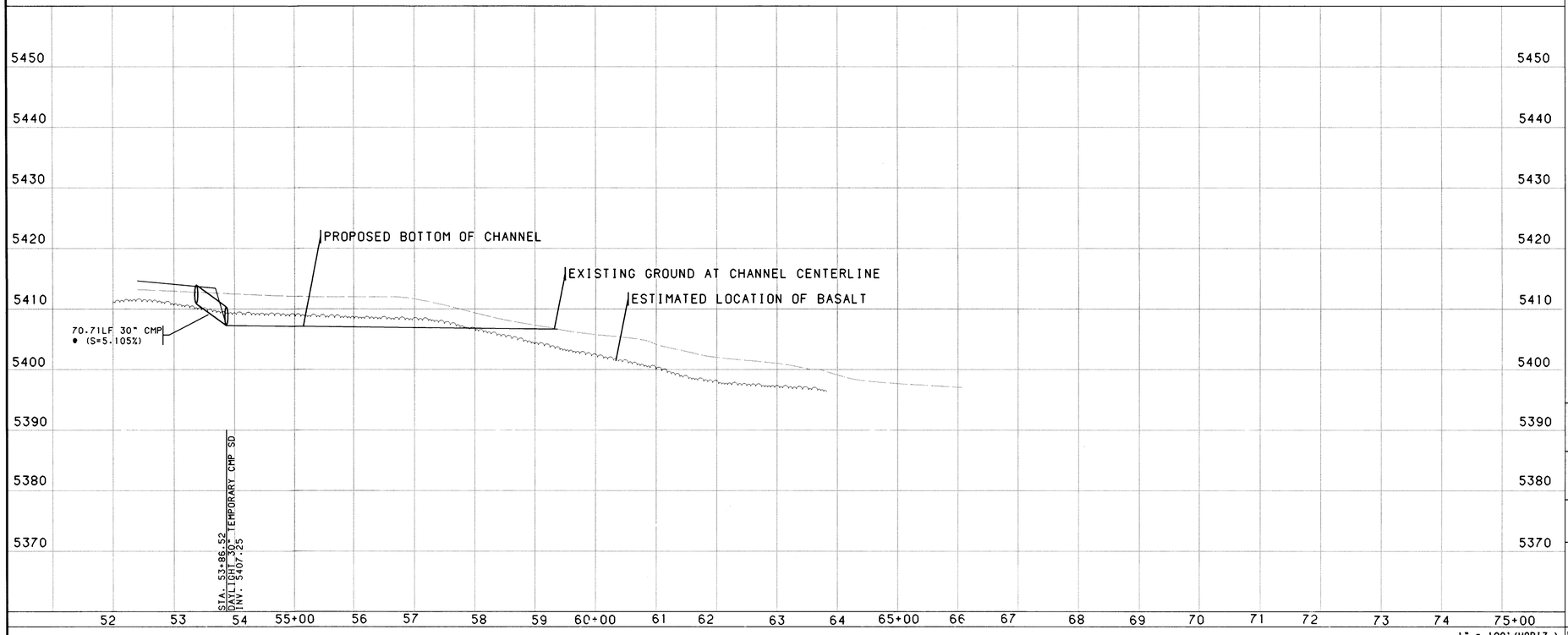
NO SCALE

N

SCALE: 1" = 100' (HORIZ.)

100 50 0 100

TEMPORARY DRAINAGE CHANNEL



SCALE: 1" = 100' (HORIZ.)
1" = 10' (VERT.)

GENERAL NOTES

1. CONTRACTOR MUST OBTAIN A TOPSOIL DISTURBANCE PERMIT FROM THE ENVIRONMENTAL HEALTH DIVISION PRIOR TO CONSTRUCTION.
2. THE CONTRACTOR IS TO REFER TO EARTHWORK SPECIFICATION AS NOTED IN THE SOILS REPORT PREPARED BY GEO-TEST, INC. DATED OCT. 13, 1994 AND APRIL 13, 1994.
3. THE CONTRACTOR SHALL CONFORM TO ALL CITY, COUNTY, STATE, AND FEDERAL DUST CONTROL MEASURES AND REQUIREMENTS AND WILL BE RESPONSIBLE FOR PREPARING AND OBTAINING ALL NECESSARY APPLICATIONS AND APROVALS.
4. THE CONTRACTOR SHALL ENSURE THAT NO SOIL ERODES FROM THE LOTS INTO PUBLIC RIGHT-OF-WAY. THIS CAN BE ACHIEVED BY CONSTRUCTING TEMPORARY BERMS AS PER DETAIL THIS SHEET AND WETTING THE SOIL TO KEEP IT FROM BLOWING.
5. ALL SPOT ELEVATIONS ARE TO TOP OF CURB UNLESS OTHERWISE NOTED. VALLEY GUTTER ELEVATIONS ARE SHOWN AT PROJECTED TOP OF CURB ELEVATION.
6. BOULDERS, GREATER THAN 3 FEET IN DIAMETER, EXCAVATED DURING GRADING ACTIVITIES SHALL BE STOCKPILED AND DISPOSED OF AT THE DISCRETION OF THE OWNER.

AS-BUILT INFORMATION

CONTRACTOR: Sterling Const.
WORK PERFORMED BY: Sterling Const.
INSPECTOR'S ACCEPTANCE BY: C.O.A. DATE 12/96
FIELD VERIFICATION BY: Sterling DATE 12/96
DRAWINGS CORRECTED BY: Sterling DATE 12/96
MICRO-FILM INFORMATION
RECORDED BY: DATE
NGVD 1929 ELEVATION = 5419.522
NO.

BENCH MARKS
ACS BRASS TABLET STAMPED "1-B10"
GEOGRAPHIC POSITION (NAD 1927)
N.M. STATE PLANE COORDINATES
(CENTRAL ZONE) X =357,526.69
Y = 1,525,168.35
GROUND-TO-GRID FACTOR = 0.9996640
$\Delta\alpha$= -00°16'30"

SURVEY INFORMATION
FIELD NOTES
NO. BY DATE

ENGINEER'S SEAL

NO.	DATE	REMARKS	BY
		REVISIONS	
		DESIGN	

DESIGNED BY TKM/PLL DATE 2/96
DRAWN BY BS DATE 2/96
CHECKED BY TKM DATE 2/96

2|6-15|3|16..9|1 |3|9|7

BOHANNAN-HUSTON INC.
ENGINEERS • PLANNERS • PHOTOGRAMMETRISTS • SURVEYORS • LANDSCAPE ARCHITECTS
ALBUQUERQUE LAS CRUCES SANTA FE

CITY OF ALBUQUERQUE
PUBLIC WORKS DEPARTMENT
ENGINEERING DEVELOPMENT GROUP

VENTANA RANCH T4A & T7A
PLAN & PROFILE
TEMPORARY DRAINAGE CHANNEL

CITY ENGINEER APPROVAL: 5/29/96
LAST DESIGN UPDATE: MO./DAY/YR.

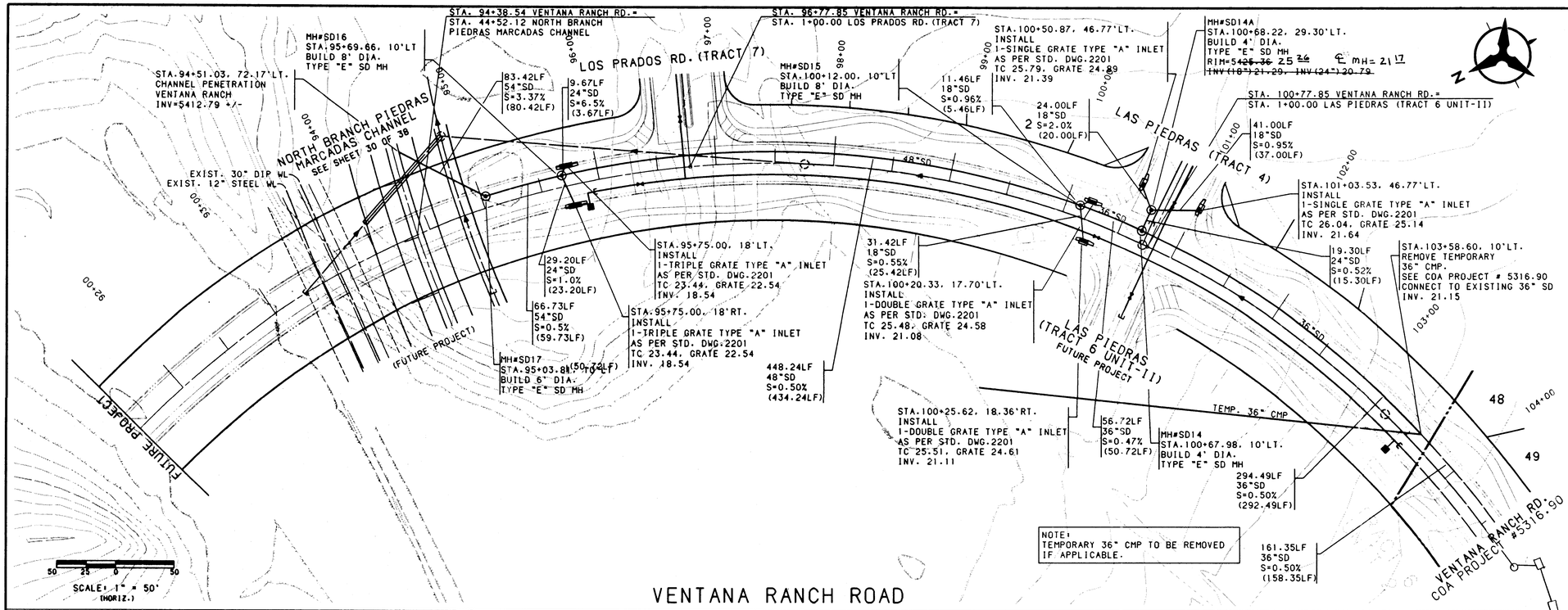
CITY PROJECT NO. 5316.91
ZONE MAP NO. B9.B10
SHEET 31 OF 33

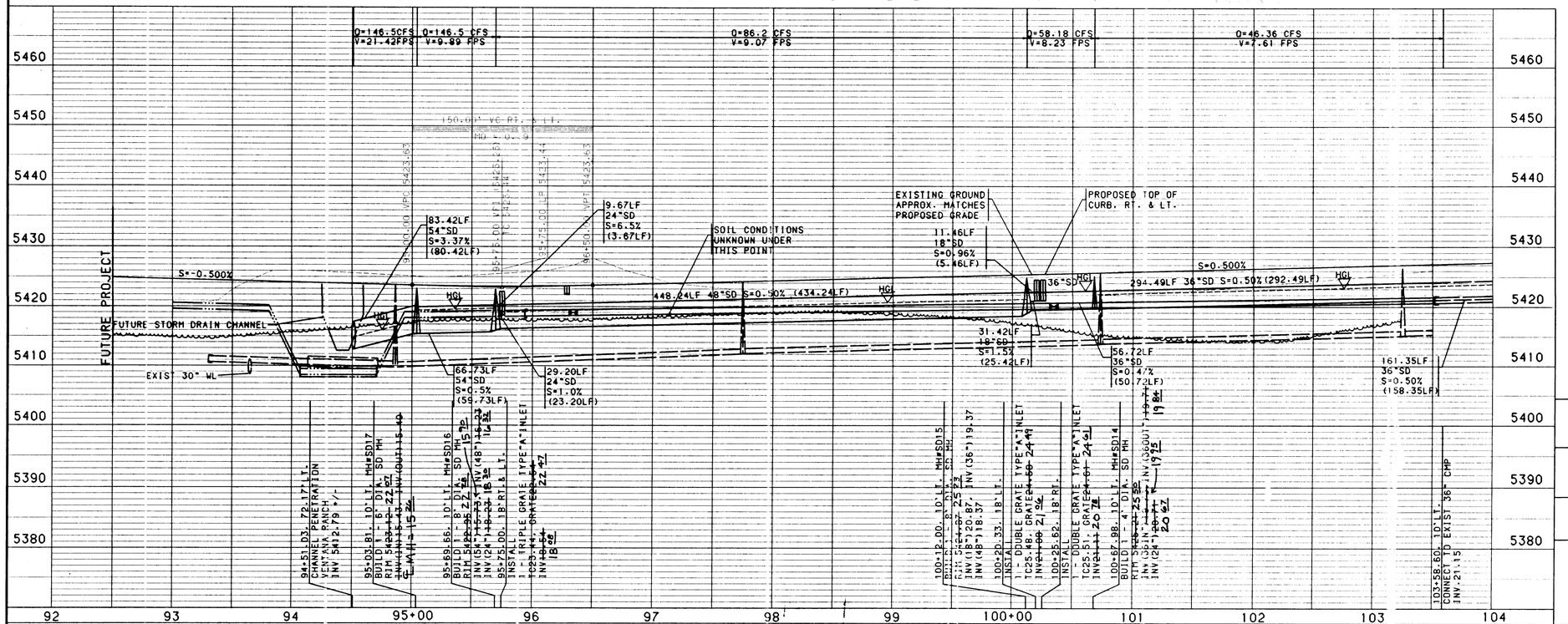
BHI JOB NO. 95228A2440

COPYRIGHT BOHANNAN-HUSTON, INC.
DATE: MARCH, 1996

USERNAME: CDPS:[C9526201.T4-7.PNPJ
FILENAME: TEMP-CHAN.GRF

SCANNED BY
BY LASON





SCALE: 1" = 50' (HORIZ.) 1" = 10' (VERT.)

USERNAME: CDP5-LC952620T.TRACT2-6.PNP\VENTANA2-PNP.GR

NOTES

1. THE CONTRACTOR SHALL FIELD VERIFY ALL EXISTING UTILITY LOCATIONS AND NOTIFY THE ENGINEER IMMEDIATELY OF ANY DISCREPANCIES.

2. ALL CURB RETURN RADII SHALL BE 25' TO FACE OF CURB UNLESS OTHERWISE SPECIFIED.

3. ALL CURVE DATA AND DIMENSIONS REFER TO FACE OF CURB UNLESS OTHERWISE SPECIFIED.

4. GRADE ELEVATIONS, WHERE NOTED, ARE FOR TOP OF STANDARD CURB UNLESS OTHERWISE SPECIFIED.

5. CONTRACTOR IS TO INSTALL A 4"x4"x5' POST AND EMD AT THE END OF EACH SANITARY SEWER SERVICE.

6. CONTRACTOR IS RESPONSIBLE FOR REPAIR AND/OR REPLACEMENT OF ALL UTILITY CONDUITS AND EXISTING LINES.

7. ANY ADDITIONAL GRADING REQUIRED TO MATCH PROPOSED STREET GRADES SHALL BE INCIDENTAL TO PAVING ITEMS.

8. CONTRACTOR SHALL PROVIDE THE INSPECTORS, (CITY AND PRIVATE) WITH THE PROPOSED HYDROSTATIC TESTING PLAN. THE PLAN MUST BE APPROVED BEFORE TESTING OPERATIONS BEGIN.

9. CONTRACTOR SHALL PARK EQUIPMENT AND VEHICLES AS NOT TO INTERFERE WITH NORMAL ACTIVITIES OF RESIDENTS OR OTHER CONTRACTORS ON SITE.

10. ANY DAMAGE TO THE EXISTING FACILITIES (CURB AND GUTTER, PAVEMENT, CONDUITS, LANDSCAPING, UTILITY LINES, ETC.) DURING CONSTRUCTION SHALL BE REPLACED AT THE CONTRACTORS EXPENSE.

11. REMOVAL OF THE EXISTING CURB AND GUTTER SHALL BE AS PER COA STD. DWG. 2415 (SAWCUT ONLY).

12. WHEEL CHAIR RAMPS SHALL BE CONSTRUCTED PRIOR TO ACCEPTANCE OF CURB AND GUTTER.

13. APPROX. 100' OF THE 12" SAS STUB OUT UNDER THE CHANNEL SHALL BE ENCASED AS PER COA STD. DWG 2140

14. ALL TEMPORARY STRUCTURES ARE TO BE MAINTAINED BY THE OWNER UNTIL PERMANENT IMPROVEMENTS ARE MADE

24-53-46.9/132497

I, David C. Clausen, New Mexico Professional Land Surveyor No. 6547, do hereby certify that the as-built information shown hereon is the result of a field survey performed by me or under my direct supervision, and that the same is true and correct.

David C. Clausen N.M.L.S. # 6547

DAVID C. CLAUSEN N.M. MEXICO 6547 REGISTERED LAND SURVEYOR

AS-BUILT INFORMATION

BENCH MARKS

ACS BRASS TABLET STAMPED "1-B10"
GEOGRAPHIC POSITION (NAD 1927)
N.M. STATE PLANE COORDINATES
(CENTRAL ZONE) X =357,526.69
Y = 1,525,168.35
GROUND-TO-GRID FACTOR = 0.9996640
ΔX= -00°16'30"
NGVD 1929 ELEVATION = 5419.522

CONTRACTOR Sundance Const.
WORK STAKED BY Sundance Const. DATE 12/96
AS-BUILTS SUBMITTED BY C.O.A. DATE 12/96
ACCEPTANCE BY
FIELD VERIFICATION BY Sundance DATE 12/96
DRAWINGS COMPLETED BY Sundance DATE 12/96
MICRO-FILM INFORMATION
RECORDED BY DATE
NO.

FIELD NOTES

NO. BY DATE

ENGINEER'S SEAL SURVEY INFORMATION

REVISIONS

NO. DATE REMARKS BY

DESIGNED BY TKM/PLL DATE 2/96
DRAWN BY BS/PEB DATE 2/96
CHECKED BY TKM DATE 2/96

BOHANNAN-HUSTON INC.
ENGINEERS • PLANNERS • PHOTOGRAMMETRISTS • SURVEYORS • LANDSCAPE ARCHITECTS
ALBUQUERQUE LAS CRUCES SANTA FE

CITY OF ALBUQUERQUE
PUBLIC WORKS DEPARTMENT
ENGINEERING DEVELOPMENT GROUP

VENTANA RANCH TRACT 4A & 7A
STORM DRAIN PLAN & PROFILE
VENTANA RANCH ROAD STA. 91+50.00 - 104+56.29

CITY ENGINEER APPROVAL

B.F.B. 5/29/96

LAST DESIGN UPDATE

MO./DAY/YR. MO./DAY/YR.

DRAWING NO. 5316.91

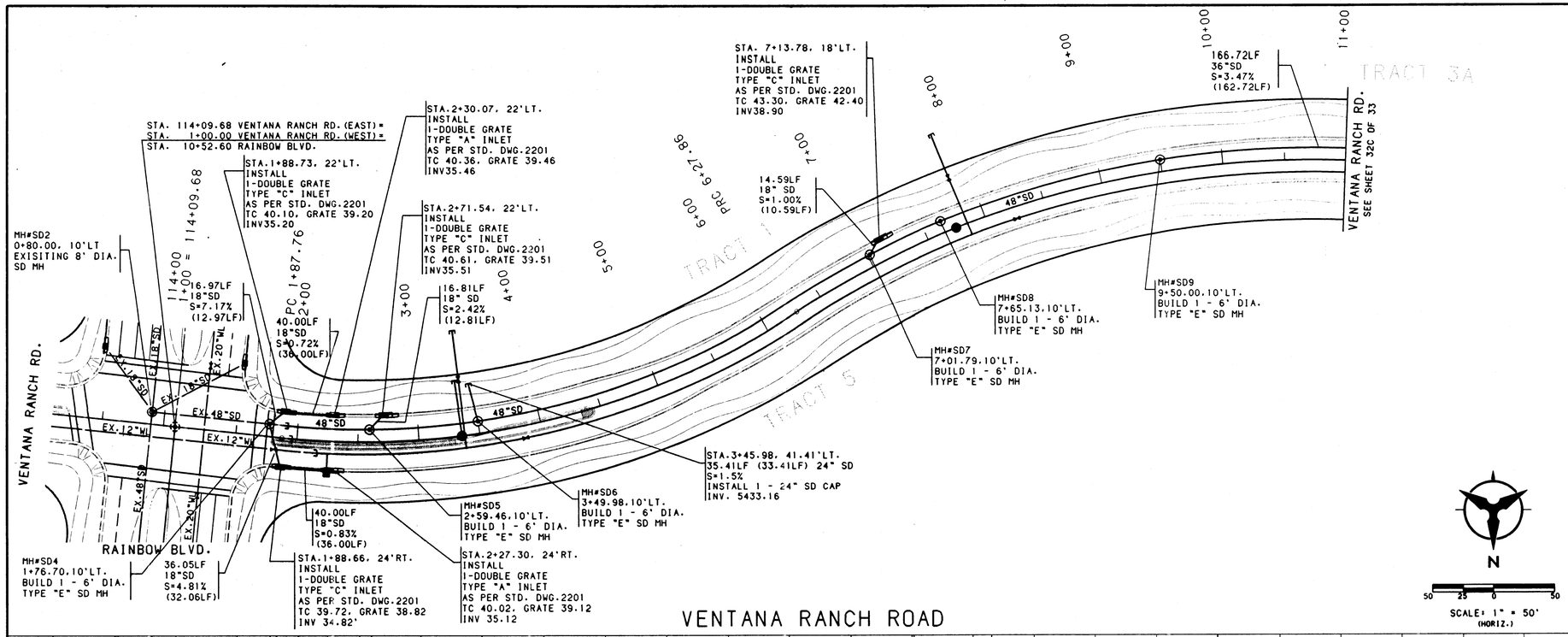
ZONE MAP NO. B9.B10

SHEET 32A OF 33

BHI JOB NO. 95228A2440

COPYRIGHT BOHANNAN-HUSTON, INC.
DATE: MARCH, 1996

SCANNED BY
BY LASON

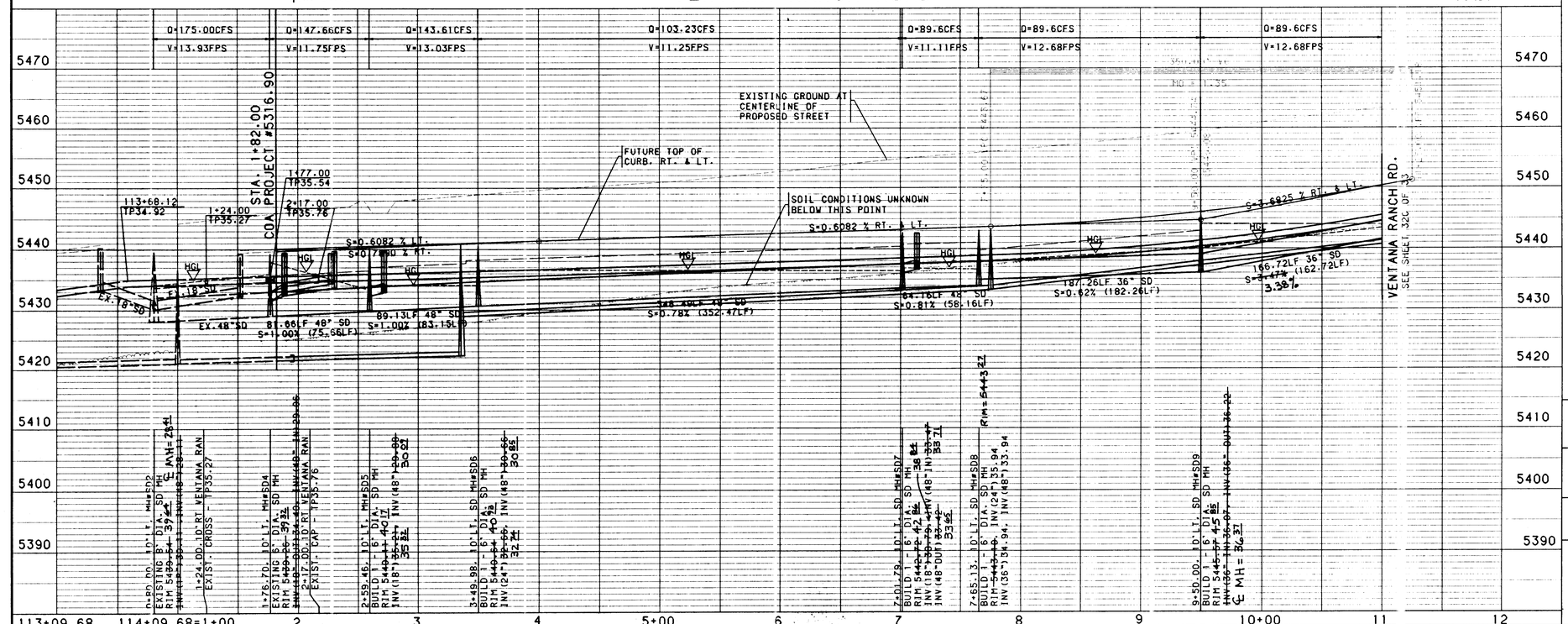


VENTANA RANCH ROAD

N

50 25 0 50

SCALE: 1" = 50' (HORIZ.)



SCALE: 1" = 50' (HORIZ.)
1" = 10' (VERT.)

NOTES

1. THE CONTRACTOR SHALL FIELD VERIFY ALL EXISTING UTILITY LOCATIONS AND NOTIFY THE ENGINEER IMMEDIATELY OF ANY DISCREPANCIES.

2. ALL CURB RETURN RADII SHALL BE 25' TO FACE OF CURB UNLESS OTHERWISE SPECIFIED.

3. ALL CURVE DATA AND DIMENSIONS REFER TO FACE OF CURB UNLESS OTHERWISE SPECIFIED.

4. GRADE ELEVATIONS, WHERE NOTED, ARE FOR TOP OF STANDARD CURB UNLESS OTHERWISE SPECIFIED.

5. CONTRACTOR IS TO INSTALL A 4"x4"x5' POST AND EMD AT THE END OF EACH SANITARY SEWER SERVICE.

6. CONTRACTOR IS RESPONSIBLE FOR REPAIR AND/OR REPLACEMENT OF ALL UTILITY CONDUITS AND EXISTING LINES.

7. ANY ADDITIONAL GRADING REQUIRED TO MATCH PROPOSED STREET GRADES SHALL BE INCIDENTAL TO PAVING ITEMS.

8. CONTRACTOR SHALL PROVIDE THE INSPECTORS, (CITY AND PRIVATE) WITH THE PROPOSED HYDROSTATIC TESTING PLAN. THE PLAN MUST BE APPROVED BEFORE TESTING OPERATIONS BEGIN.

9. CONTRACTOR SHALL PARK EQUIPMENT AND VEHICLES AS NOT TO INTERFERE WITH NORMAL ACTIVITIES OF RESIDENTS OR OTHER CONTRACTORS ON SITE.

10. ANY DAMAGE TO THE EXISTING FACILITIES (CURB AND GUTTER, PAVEMENT, CONDUITS, LANDSCAPING, UTILITY LINES, ETC.) DURING CONSTRUCTION SHALL BE REPLACED AT THE CONTRACTORS EXPENSE.

11. REMOVAL OF THE EXISTING CURB AND GUTTER SHALL BE AS PER COA STD. DWG. 2415 (SAWCUT ONLY).

12. WHEEL CHAIR RAMPS SHALL BE CONSTRUCTED PRIOR TO ACCEPTANCE OF CURB AND GUTTER.

ENGINEER'S SEAL

THERESA K. HUDSON — NEW MEXICO — 10880 — REGISTERED PROFESSIONAL ENGINEER

SURVEY INFORMATION

FIELD NOTES

NO.	BY	DATE

BENCH MARKS

ACS BRASS TABLET STAMPED "1-B10"
GEOGRAPHIC POSITION (NAD 1927)
N.M. STATE PLANE COORDINATES
(CENTRAL ZONE) X =357,526.69
Y = 1,525,168.35
GROUND-TO-GRID FACTOR = 0.9996640
ΔDX= -00°16'30"
NGVD 1929 ELEVATION = 5419.522

AS-BUILT INFORMATION

CONTRACTOR: SPRALING CORP.
WORK STARTED BY: SPRALING CORP. DATE 12/96
INSPECTOR'S ACCEPTANCE BY C.O.A. DATE 12/96
FIELD VERIFICATION BY SPRALING DATE 12/96
DRAWINGS REVISED BY SPRALING DATE 2/96
MICRO-FILM INFORMATION
RECORDED BY DATE
NO.

REVISIONS

NO.	DATE	REMARKS	BY
		DESIGN	
		DESIGNED BY PLL/TKM	DATE 2/96
		DRAWN BY PLL	DATE 2/96
		CHECKED BY TKM	DATE 2/96

I, David C. Clausen, New Mexico Professional Land Surveyor No. 6547, do hereby certify that the as-built information shown hereon is the result of a field survey performed by me or under my direct supervision, and that the same is true and correct.

David C. Clausen N.M.L.S. # 6547

DAVID C. CLAUSEN — NEW MEXICO — 6547 — REGISTERED LAND SURVEYOR

BOHANNAN-HUSTON INC.
ENGINEERS • PLANNERS • PHOTOGRAMMETRISTS • SURVEYORS • LANDSCAPE ARCHITECTS
ALBUQUERQUE LAS CRUCES SANTA FE

CITY OF ALBUQUERQUE
PUBLIC WORKS DEPARTMENT
ENGINEERING DEVELOPMENT GROUP

VENTANA RANCH TRACT 4A & 7A
STORM DRAIN PLAN & PROFILE
VENTANA RANCH ROAD STA. 1+00 TO 11+00

CITY ENGINEER APPROVAL — MO./DAY/YR. 5/29/96

LAST DESIGN UPDATE — MO./DAY/YR.

CITY PROJECT NO. 5316.91

ZONE MAP NO. B9, B10

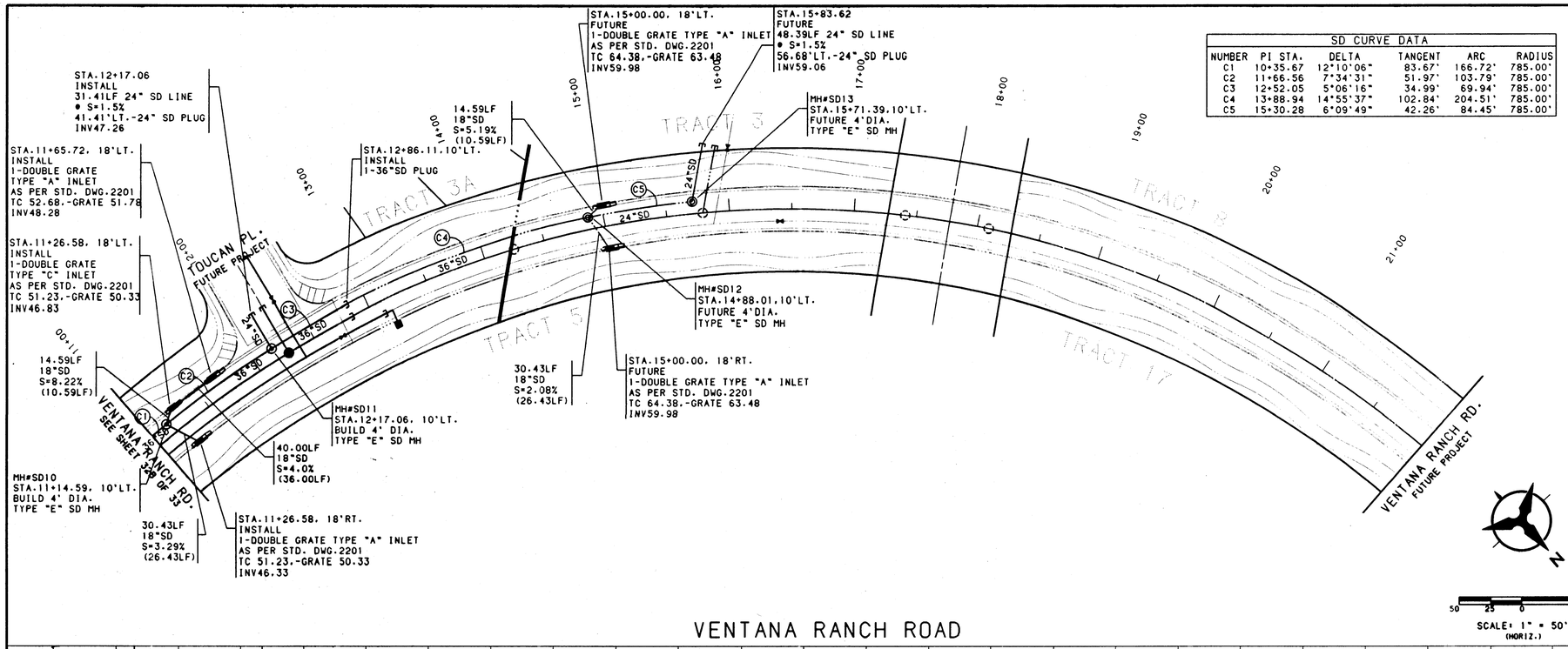
SHEET 32B OF 33

BHI JOB NO. 95228A2440

COPYRIGHT BOHANNAN-HUSTON, INC.
DATE: MARCH, 1996

USERNAME: CDP5:EC9526201.TRACT4-7.PNP\VENTANA3-PNP.GRF

SCANNED BY BY LASON



SD CURVE DATA					
NUMBER	PI STA.	DELTA	TANGENT	ARC	RADIUS
C1	10+35.67	12°10'06"	83.67'	166.72'	785.00'
C2	11+66.56	7°34'31"	51.97'	103.79'	785.00'
C3	12+52.05	5°06'16"	34.99'	69.94'	785.00'
C4	13+88.94	14°55'37"	102.84'	204.51'	785.00'
C5	15+30.28	6°09'49"	42.26'	84.45'	785.00'

NOTES

1. THE CONTRACTOR SHALL FIELD VERIFY ALL EXISTING UTILITY LOCATIONS AND NOTIFY THE ENGINEER IMMEDIATELY OF ANY DISCREPANCIES.

2. ALL CURB RETURN RADII SHALL BE 25' TO FACE OF CURB UNLESS OTHERWISE SPECIFIED.

3. ALL CURVE DATA AND DIMENSIONS REFER TO FACE OF CURB UNLESS OTHERWISE SPECIFIED.

4. GRADE ELEVATIONS, WHERE NOTED, ARE FOR TOP OF STANDARD CURB UNLESS OTHERWISE SPECIFIED.

5. CONTRACTOR IS TO INSTALL A 4"x4"x5' POST AND EMD AT THE END OF EACH SANITARY SEWER SERVICE.

6. CONTRACTOR IS RESPONSIBLE FOR REPAIR AND/OR REPLACEMENT OF ALL UTILITY CONDUITS AND EXISTING LINES.

7. ANY ADDITIONAL GRADING REQUIRED TO MATCH PROPOSED STREET GRADES SHALL BE INCIDENTAL TO PAVING ITEMS.

8. CONTRACTOR SHALL PROVIDE THE INSPECTORS. (CITY AND PRIVATE) WITH THE PROPOSED HYDROSTATIC TESTING PLAN. THE PLAN MUST BE APPROVED BEFORE TESTING OPERATIONS BEGIN.

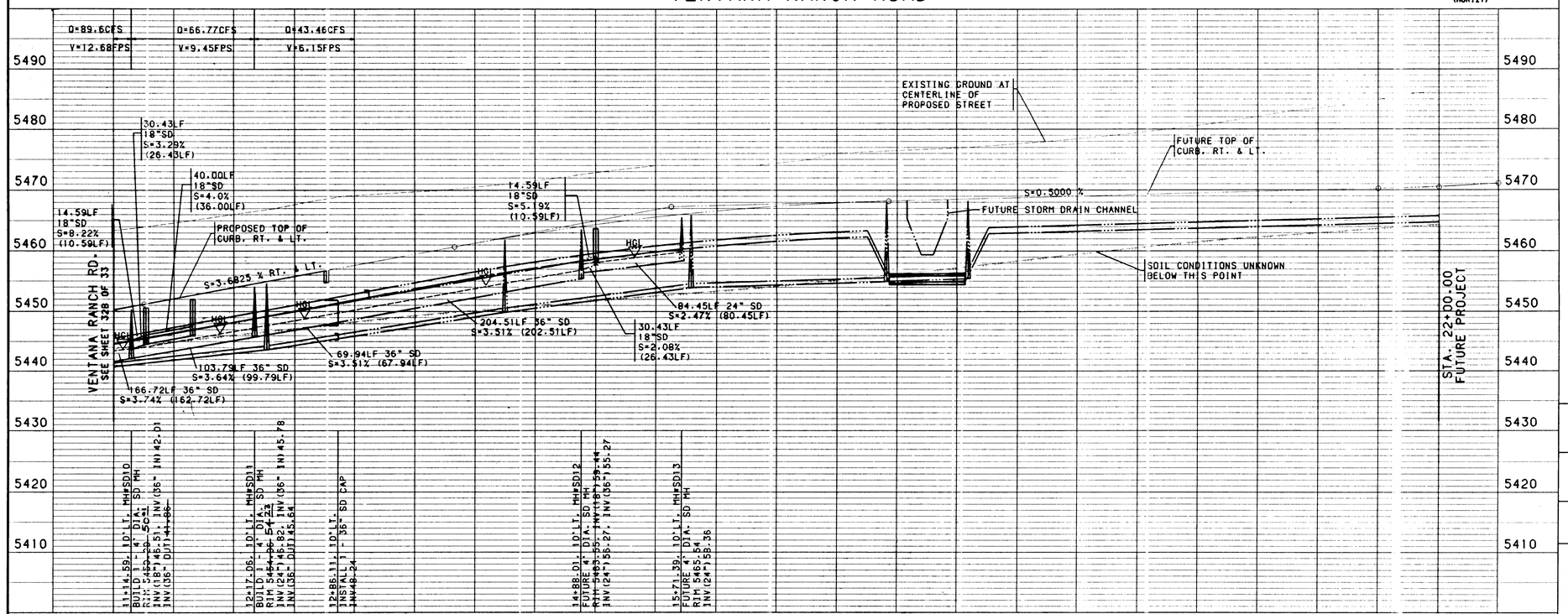
9. CONTRACTOR SHALL PARK EQUIPMENT AND VEHICLES AS NOT TO INTERFERE WITH NORMAL ACTIVITIES OF RESIDENTS OR OTHER CONTRACTORS ON SITE.

10. ANY DAMAGE TO THE EXISTING FACILITIES (CURB AND GUTTER, PAVEMENT, CONDUITS, LANDSCAPING, UTILITY LINES, ETC.) DURING CONSTRUCTION SHALL BE REPLACED AT THE CONTRACTORS EXPENSE.

11. REMOVAL OF THE EXISTING CURB AND GUTTER SHALL BE AS PER COA STD. DWG. 2415 (SAWCUT ONLY).

12. WHEEL CHAIR RAMPS SHALL BE CONSTRUCTED PRIOR TO ACCEPTANCE OF CURB AND GUTTER.

VENTANA RANCH ROAD



SCALE: 1" = 50' (HORIZ.)
1" = 10' (VERT.)

AS-BUILT INFORMATION

CONTRACTOR: Sprouse Cost. DATE 12/96
WORK INSPECTED BY: Sprouse Cost. C.O.A. DATE 12/96
INSPECTOR'S ACCEPTANCE BY: Sprouse DATE 12/96
FIELD VERIFICATION BY: Sprouse DATE 12/96
DRAWINGS REVISED BY: Sprouse DATE 12/96
COMMENTS: MICRO-FILM INFORMATION

BENCH MARKS
ACS BRASS TABLET STAMPED "1-B10"
GEOGRAPHIC POSITION (NAD 1927)
N.M. STATE PLANE COORDINATES (CENTRAL ZONE)
X =357,526.69
Y = 1,525,168.35
GROUND-TO-GRID FACTOR = 0.9996640
Δα= -00°16'30"
NGVD 1929 ELEVATION = 5419.522

RECORDED BY: DATE
NO.:

SURVEY INFORMATION
FIELD NOTES

NO.	BY	DATE	REMARKS
			REVISIONS
			DESIGN
			DESIGNED BY PLL/TKM DATE 2/96
			DRAWN BY PLL DATE 2/96
			CHECKED BY TKM DATE 2/96

ENGINEER'S SEAL

DAVID C. CLAUSEN
NEW MEXICO
6547
REGISTERED LAND SURVEYOR

26-53-76-91-32-C-97

I, David C. Clausen, New Mexico Professional Land Surveyor No. 6547, do hereby certify that the as-built information shown hereon is the result of a field survey performed by me or under my direct supervision, and that the same is true and correct.

David C. Clausen N.M.L.S. # 6547

BOHANNAN-HUSTON INC.
ENGINEERS • PLANNERS • PHOTOGRAMMETRISTS • SURVEYORS • LANDSCAPE ARCHITECTS
ALBUQUERQUE LAS CRUCES SANTA FE

CITY OF ALBUQUERQUE
PUBLIC WORKS DEPARTMENT
ENGINEERING DEVELOPMENT GROUP

VENTANA RANCH TRACT 4A & 7A
STORM DRAIN PLAN & PROFILE
VENTANA RANCH ROAD STA. 11+00 TO 22+00

CITY ENGINEER APPROVAL
LAST DESIGN UPDATE
MO./DAY/YR.

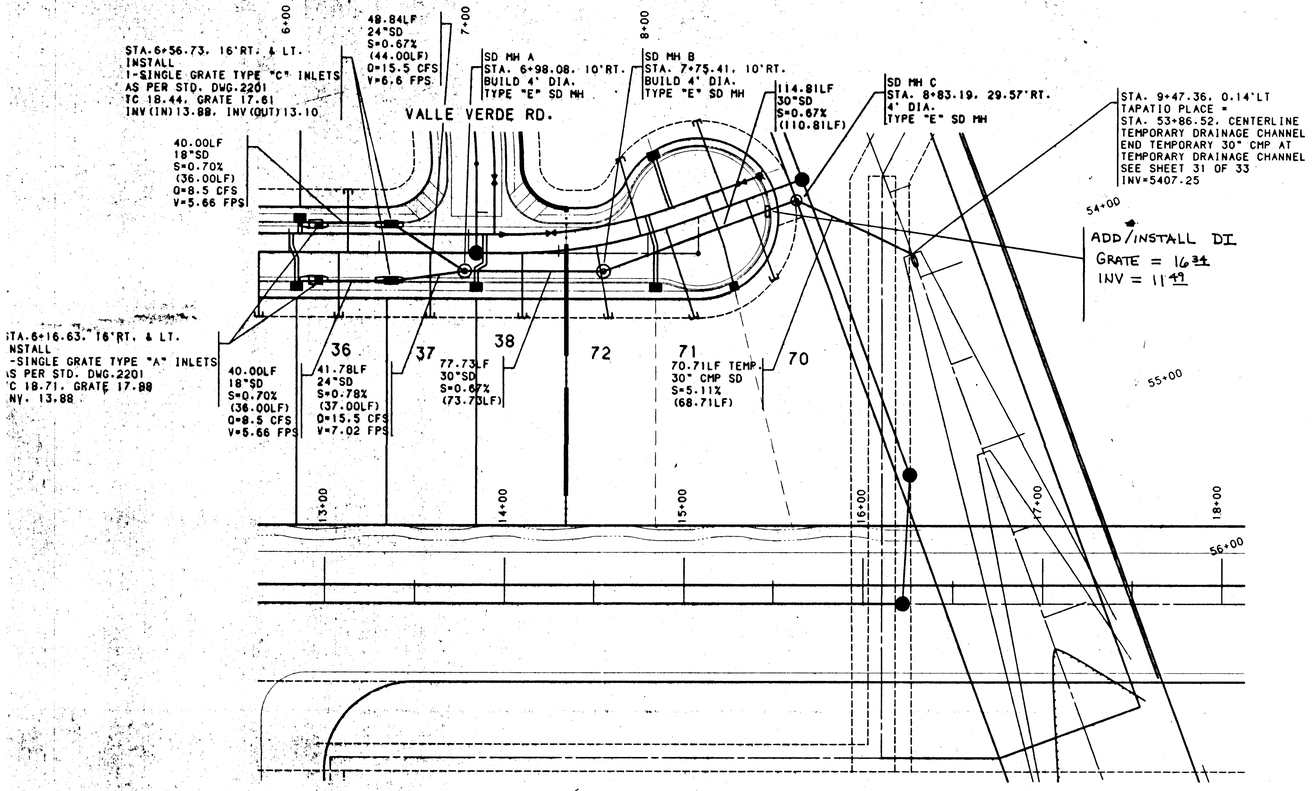
CITY PROJECT NO. 5316.91
ZONE MAP NO. B9,B10
SHEET 32C OF 33

USERNAME: CDP5:[C9526201.TRACT4-7.PNP]VENTANA4-PNP.GR


BHI JOB NO. 95228A2440

COPYRIGHT BOHANNAN-HUSTON, INC.
DATE: MARCH, 1996

SCANNED BY
BY LASON



TAPATIO DR. / TAPATIO PL.



SCALE: 1" = 40' (HORIZ.)
SCALE: 1" = 10' (VERT.)

NOTES

1. THE CONTRACTOR SHALL FIELD VERIFY ALL EXISTING UTILITY LOCATIONS AND NOTIFY THE ENGINEER IMMEDIATELY OF ANY DISCREPANCIES.

2. ALL CURB RETURN RADII SHALL BE 25' TO FACE OF CURB UNLESS OTHERWISE SPECIFIED.

3. ALL CURVE DATA AND DIMENSIONS REFER TO FACE OF CURB UNLESS OTHERWISE SPECIFIED.

4. GRADE ELEVATIONS, WHERE NOTED, ARE FOR TOP OF STANDARD CURB UNLESS OTHERWISE SPECIFIED.

5. CONTRACTOR IS TO INSTALL A 4"x4"x5' POST AND EMD AT THE END OF EACH SANITARY SEWER SERVICE.

6. CONTRACTOR IS RESPONSIBLE FOR REPAIR AND/OR REPLACEMENT OF ALL UTILITY CONDUITS AND EXISTING LINES.

7. ANY ADDITIONAL GRADING REQUIRED TO MATCH PROPOSED STREET GRADES SHALL BE INCIDENTAL TO PAVING ITEMS.

8. CONTRACTOR SHALL PROVIDE THE INSPECTORS, (CITY AND PRIVATE) WITH THE PROPOSED HYDROSTATIC TESTING PLAN. THE PLAN MUST BE APPROVED BEFORE TESTING OPERATIONS BEGIN.

9. CONTRACTOR SHALL PARK EQUIPMENT AND VEHICLES AS NOT TO INTERFERE WITH NORMAL ACTIVITIES OF RESIDENTS OR OTHER CONTRACTORS ON SITE.

10. ANY DAMAGE TO THE EXISTING FACILITIES (CURB AND GUTTER, PAVEMENT, CONDUITS, LANDSCAPING, UTILITY LINES, ETC.) DURING CONSTRUCTION SHALL BE REPLACED AT THE CONTRACTORS EXPENSE.

11. REMOVAL OF THE EXISTING CURB AND GUTTER SHALL BE AS PER COA STD. DWG. 2415 (SAWCUT ONLY).

12. WHEEL CHAIR RAMPS SHALL BE CONSTRUCTED PRIOR TO ACCEPTANCE OF CURB AND GUTTER.

13. 30" TEMPORARY CMP REQUIRES CONTRACTOR TO DEFLECT PIPE AT EACH JOINT.

14. ALL TEMPORARY STRUCTURES ARE TO BE MAINTAINED BY THE OWNER UNTIL PERMANENT IMPROVEMENTS ARE MADE.

26-5316.91 3397

I, David C. Clausen, New Mexico Professional Land Surveyor No. 6547, do hereby certify that the as-built information shown hereon is the result of a field survey performed by me or under my direct supervision, and that the same is true and correct.

David C. Clausen N.M.L.S. # 6547

DAVID C. CLAUSEN NEW MEXICO 6547 REGISTERED LAND SURVEYOR

ENGINEER'S SEAL

SURVEY INFORMATION — FIELD NOTES

NO.	BY	DATE

BENCH MARKS

ACS BRASS TABLET STAMPED "1-B10"
GEOGRAPHIC POSITION (NAD 1927)
N.M. STATE PLANE COORDINATES
(CENTRAL ZONE) X = 357,526.69
Y = 1,525,168.35
GROUND-TO-GRID FACTOR = 0.999640
0.0°00'46.80"
NGVD 1929 ELEVATION = 5419.522

AS-BUILT INFORMATION

CONTRACTOR Sanchez Const.
WORK STAKED BY Sanchez Const.
ACCEPTANCE BY C.O.A. DATE 12/96
FIELD VERIFICATION BY Sanchez DATE 12/96
DRAWINGS CORRECTED BY Sanchez DATE 12/96
MICRO-FILM INFORMATION
RECORDED BY DATE
BK. PG.

NO.	DATE	REMARKS	BY
		REVISIONS	
		DESIGNED BY TKH, BCF, JF	DATE 2/96
		DRAWN BY BS, PLL	DATE 2/96
		CHECKED BY TKH	

BOHANNAN-HUSTON INC.
ENGINEERS • PLANNERS • PHOTOGRAMMETRISTS • SURVEYORS • LANDSCAPE ARCHITECTS
ALBUQUERQUE LAS CRUCES SANTA FE

CITY OF ALBUQUERQUE
PUBLIC WORKS DEPARTMENT
ENGINEERING DEVELOPMENT GROUP

VENTANA RANCH
STORM DRAIN PLAN & PROFILE
TAPATIO PLACE / TAPATIO DRIVE

DESIGN REVIEW COMMITTEE	CITY ENGINEER APPROVAL	LAST DESIGN UPDATE	MO./DAY/YR.	MO./DAY/YR.
B.C.P.O. 5/29/96				

CITY PROJECT NO. 5316.91 | ZONE MAP NO. B9.B10 | SHEET 33 OF 33

BHI JOB NO. 95228A2440

COPYRIGHT BOHANNAN-HUSTON INC.
DATE: MARCH, 1996

SCANNED BY BY LASON

NAME: CDP5:EC9526201.TRACT4-7.PADJSD-TAPATIO.GRF