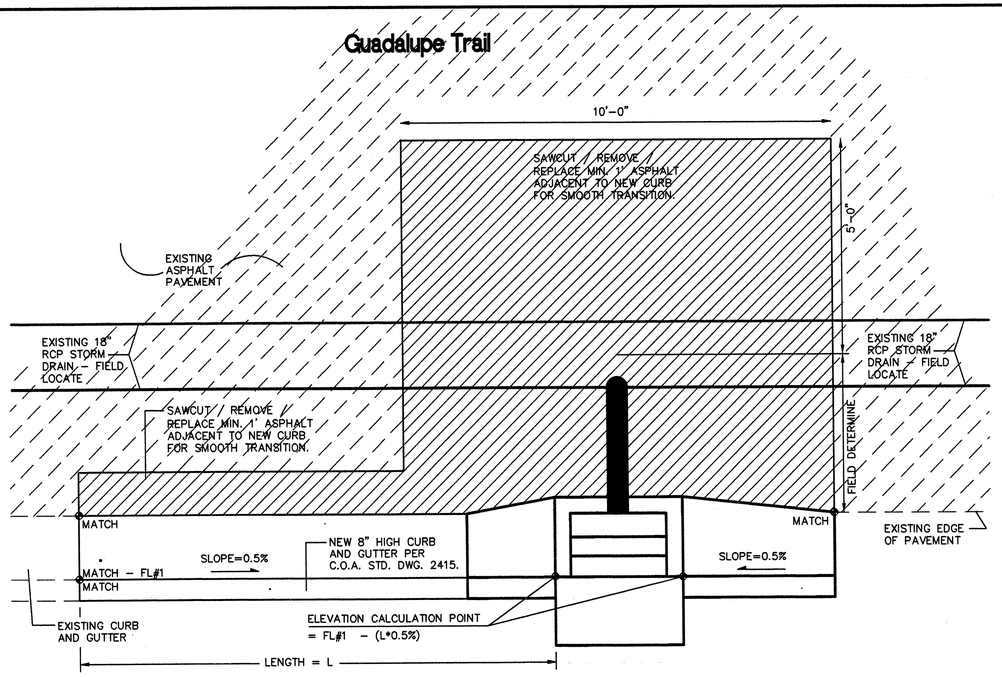

PLAN VIEW
N.T.S.

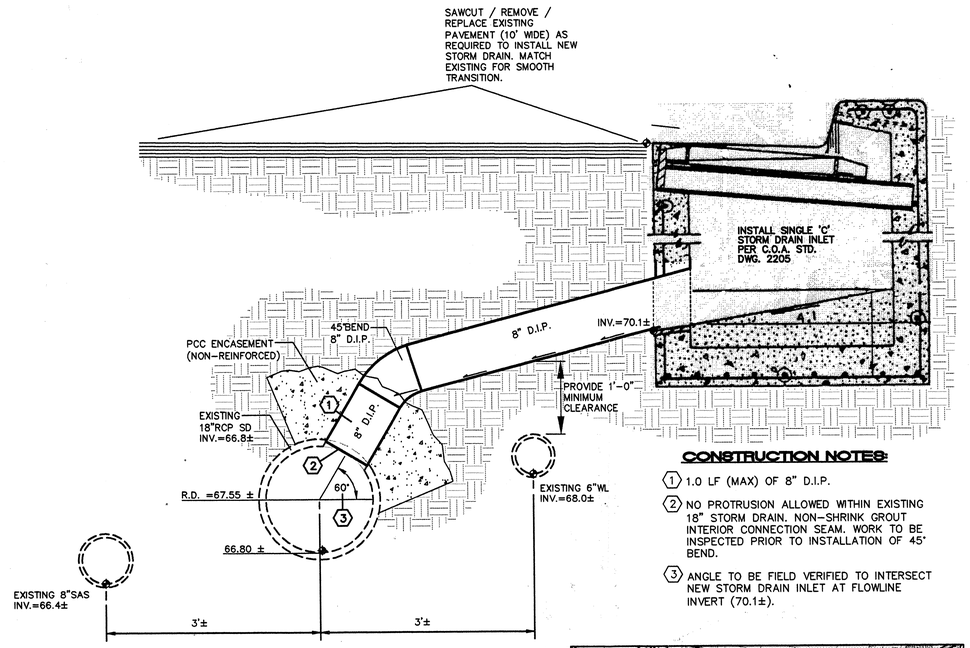

SECTION
N.T.S.

CONSTRUCTION NOTES:

1. 1.0 LF (MAX) OF 8" D.I.P.
2. NO PROTRUSION ALLOWED WITHIN EXISTING 18" STORM DRAIN. NON-SHRINK GROUT INTERIOR CONNECTION SEAM. WORK TO BE INSPECTED PRIOR TO INSTALLATION OF 45° BEND.
3. ANGLE TO BE FIELD VERIFIED TO INTERSECT NEW STORM DRAIN INLET AT FLOWLINE INVERT (70.1±).

F-14 1"=750'±

VICINITY MAP

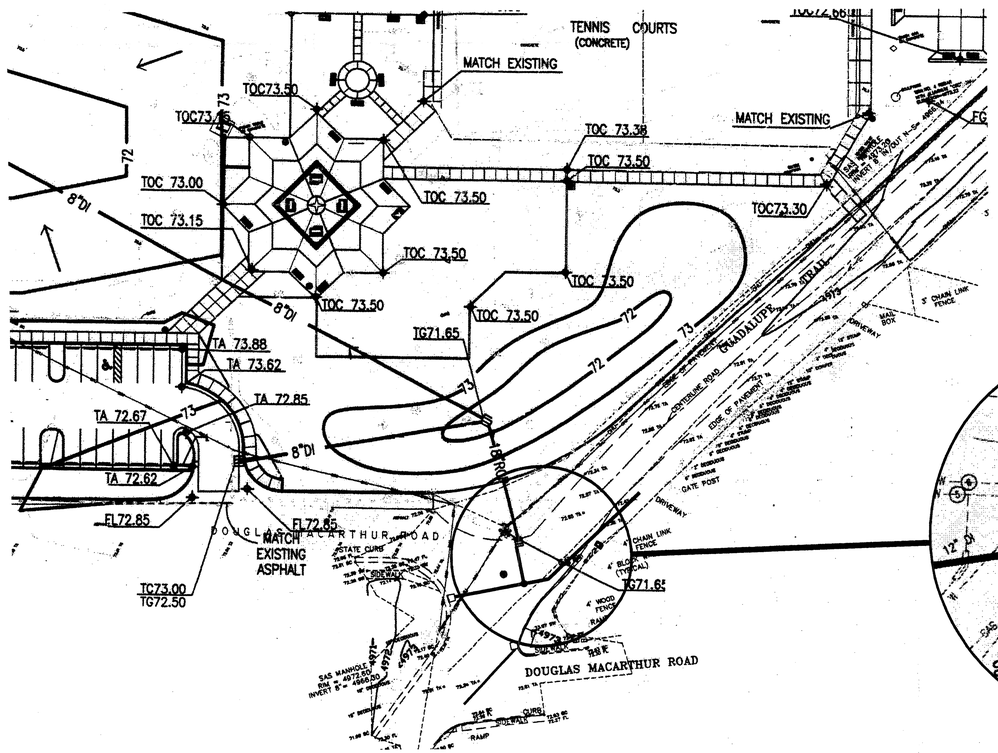

ORIGINAL GRADING AND DRAINAGE PLAN - FOR INFORMATION ONLY
N.T.S.

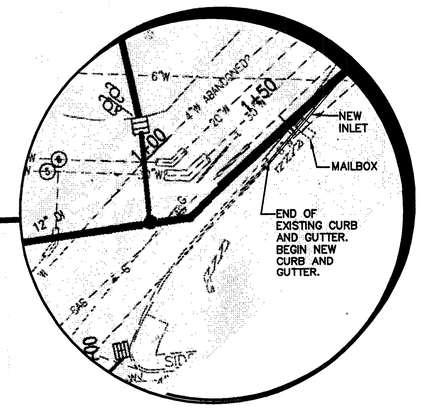

ENLARGED GRADING AND DRAINAGE PLAN FOR INFORMATION ONLY
N.T.S.

NOTICE TO CONTRACTORS

1. AN EXCAVATION/CONSTRUCTION PERMIT WILL BE REQUIRED BEFORE BEGINNING ANY WORK WITHIN CITY RIGHT-OF-WAY.
2. ALL WORK DETAILED ON THESE PLANS TO BE PERFORMED, EXCEPT AS OTHERWISE STATED OR PROVIDED HEREON, SHALL BE CONSTRUCTED IN ACCORDANCE WITH CITY OF ALBUQUERQUE INTERIM STANDARD SPECIFICATIONS FOR PUBLIC WORKS CONSTRUCTION, 1985.
3. TWO WORKING DAYS PRIOR TO ANY EXCAVATION, CONTRACTOR MUST CONTACT LINE LOCATING SERVICE, 765-1234, FOR LOCATION OF EXISTING UTILITIES.
4. PRIOR TO CONSTRUCTION, THE CONTRACTOR SHALL EXCAVATE AND VERIFY THE HORIZONTAL AND VERTICAL LOCATIONS OF ALL CONSTRUCTIONS. SHOULD A CONFLICT EXIST, THE CONTRACTOR SHALL NOTIFY THE ENGINEER SO THAT THE CONFLICT CAN BE RESOLVED WITH A MINIMUM AMOUNT OF DELAY.
5. BACK FILL COMPACTION SHALL BE ACCORDING TO TRAFFIC/STREET USE.
6. MAINTENANCE OF THESE FACILITIES SHALL BE THE RESPONSIBILITY OF THE OWNER OF THE PROPERTY SERVED.
7. WORK ON ARTERIAL STREETS SHALL BE PERFORMED ON A 24-HOUR BASIS.

APPROVAL	NAME	DATE
INSPECTOR		

AS-BUILT INFORMATION
CONTRACTOR TLC (JMD 2003-1)
WORK STAKED BY —
DATE JMD
INSPECTOR'S ACCEPTANCE BY — DATE
FIELD VERIFICATION BY — DATE
DRAWINGS CORRECTED BY DATE
MICRO-FILM INFORMATION
RECORDED BY DATE
NO.

BENCH MARKS
NGS / ACS CONTROL MONUMENT "DOUGLAS"
X = 380040.52
Y = 1505354.92
ELEVATION = 4972.25 FT., NAVD 1929
MONUMENT IS LOCATED ON THE WEST EDGE OF THE GROUNDS OF THE D. MACARTHUR ELEMENTARY SCHOOL.

SURVEY INFORMATION
FIELD NOTES

ENGINEER'S SEAL
FRED C. ARFMAN NEW MEXICO 7322 LICENSED PROFESSIONAL ENGINEER
02/02/04

NO.	DATE	REVISIONS	BY

REMARKS

DESIGN
DESIGNED BY FCA DATE 02/02/04
DRAWN BY BJB DATE 02/02/04
CHECKED BY FCA DATE 02/02/04

ISAACSON & ARFMAN, P.A.
Consulting Engineering Associates
128 Monroe Street N.E.
Albuquerque New Mexico
1271STORM.DWGmrj/bjb 02/02/04

CITY OF ALBUQUERQUE
PUBLIC WORKS DEPARTMENT
ENGINEERING GROUP

TITLE: COLUMBUS PARK STORM DRAIN IMPROVEMENTS

Design Review Committee	City Engineer Approval	Last Design Update	Mo./Day/Yr.	Mo./Day/Yr.

City Project No. 719607 | Zone Map No. F-14 | Sheet 1 Of 1

1271STORM.dwg 02/02/04 10:33:25