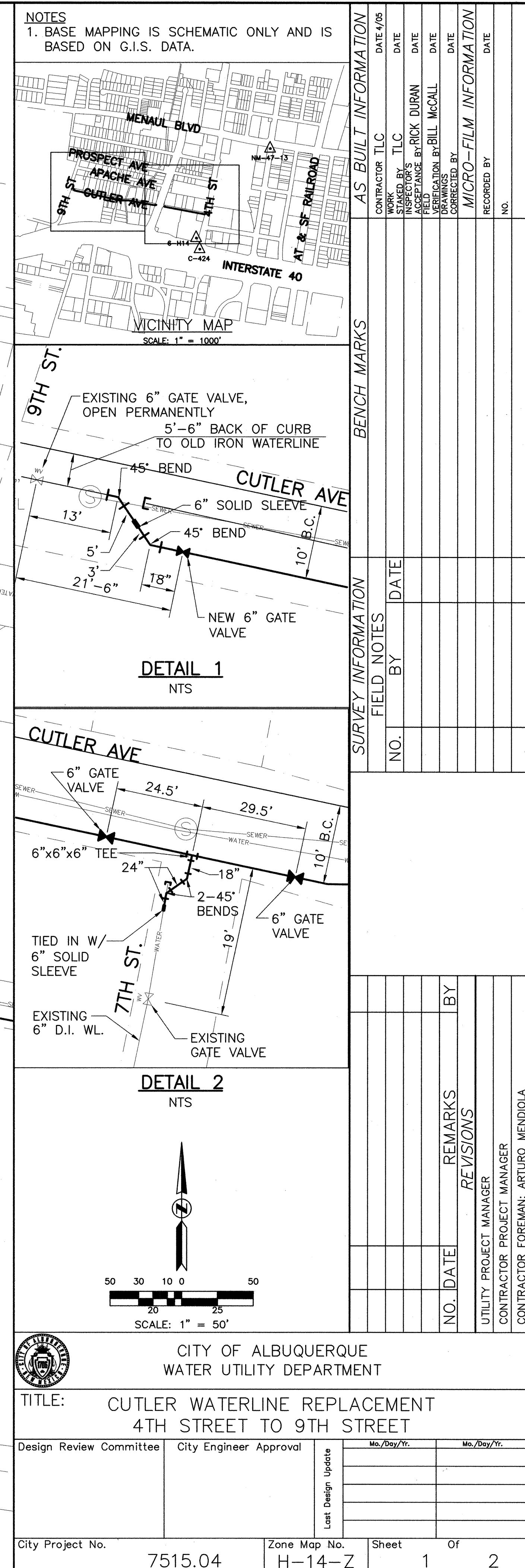
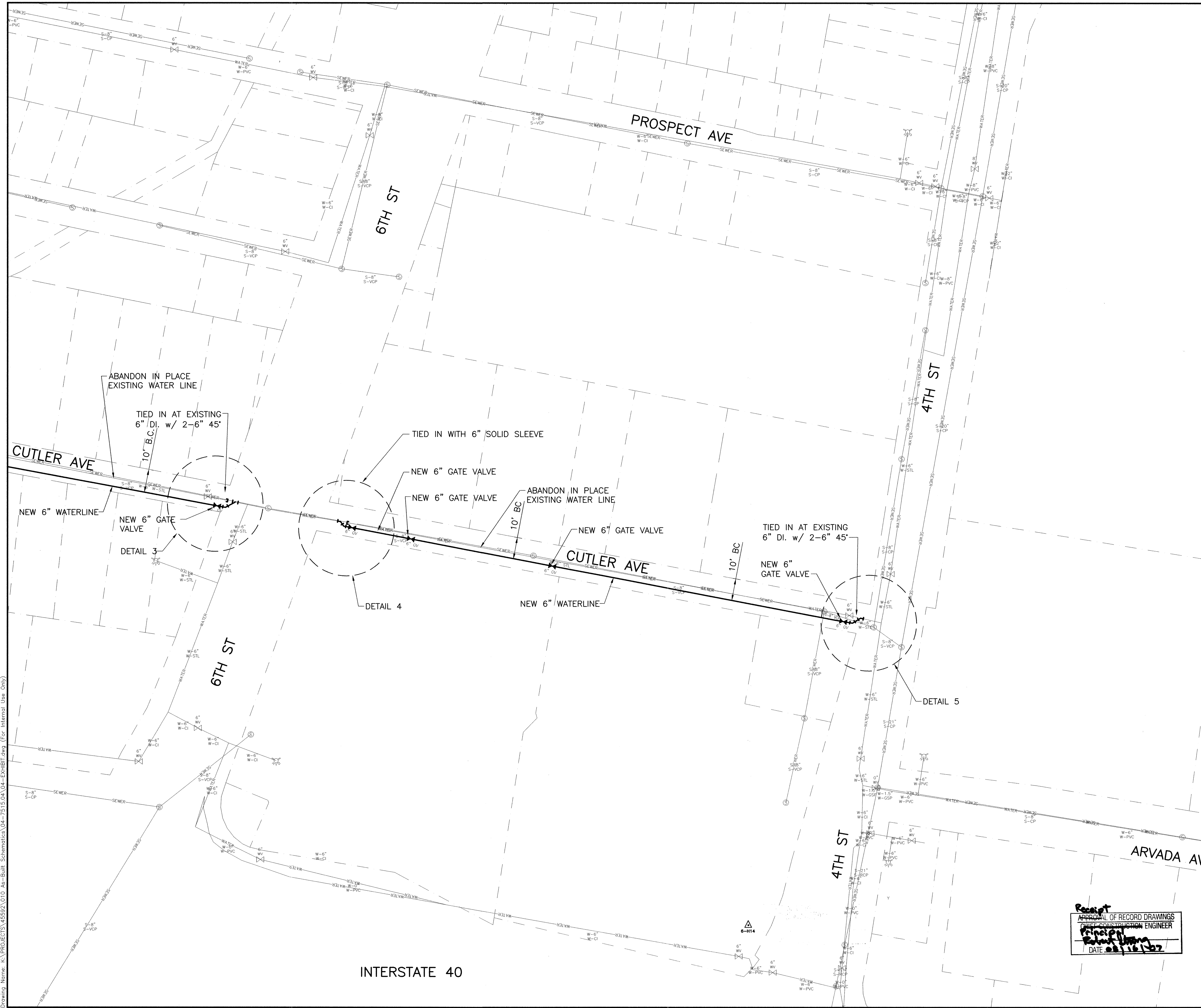


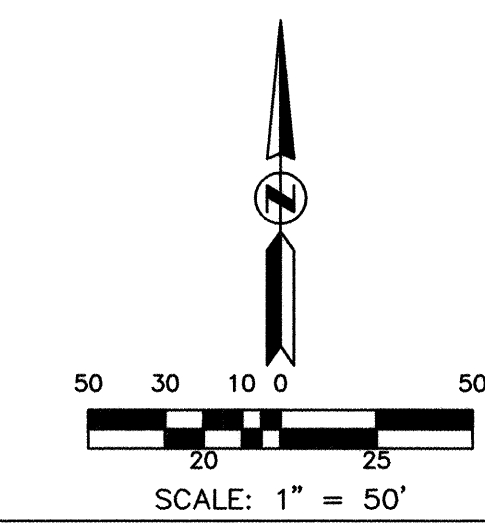
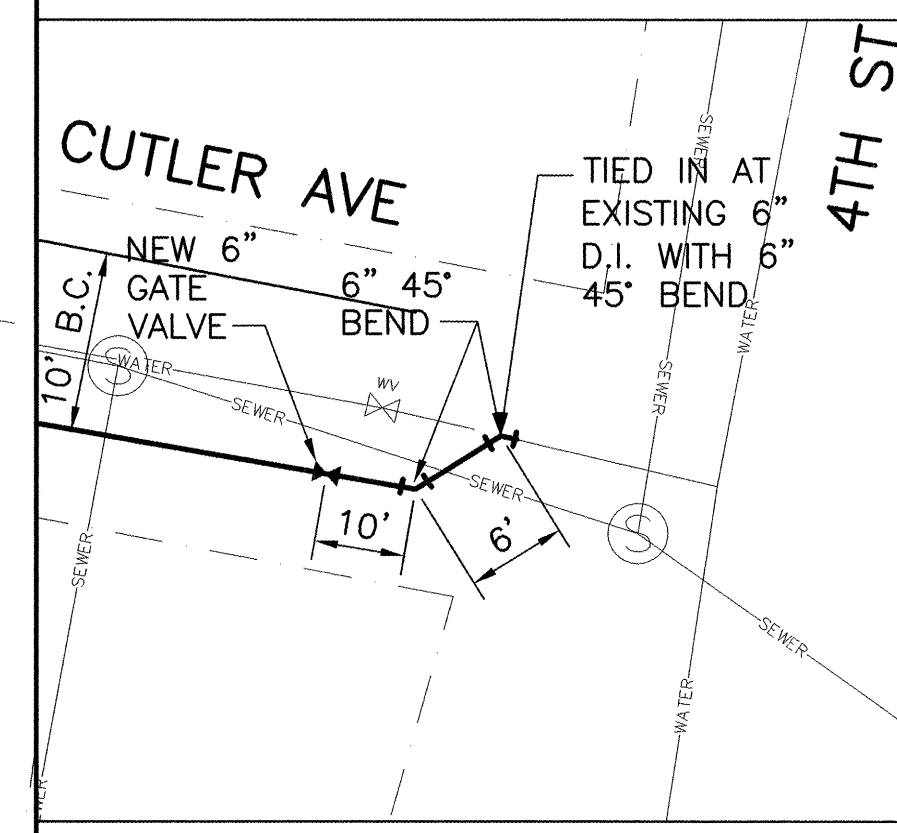
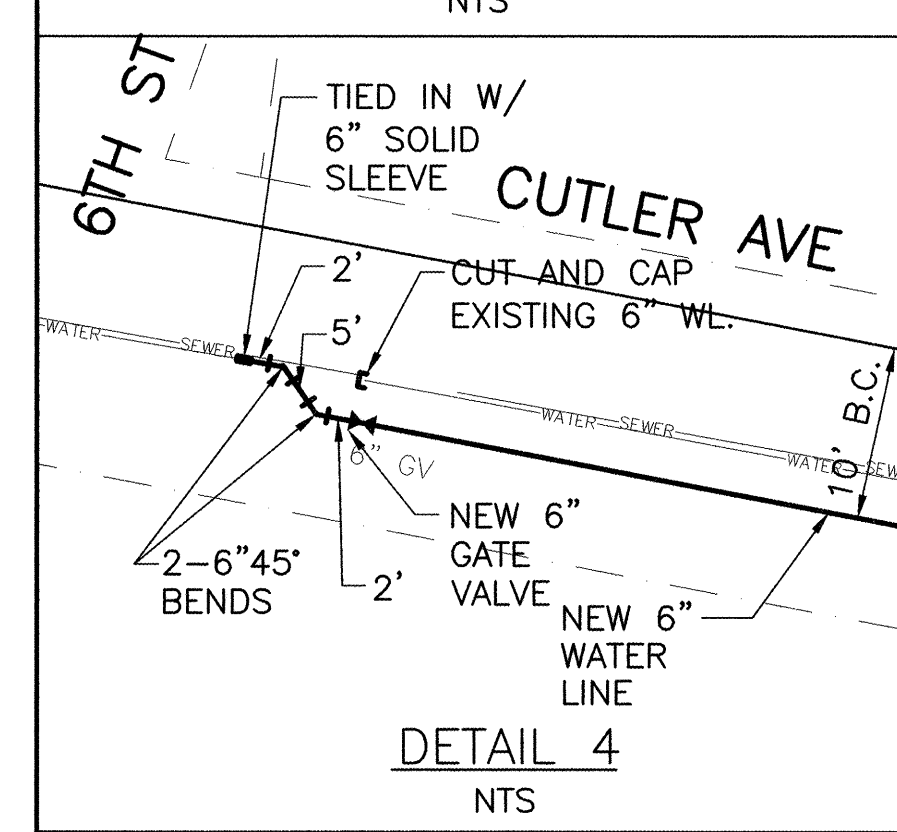
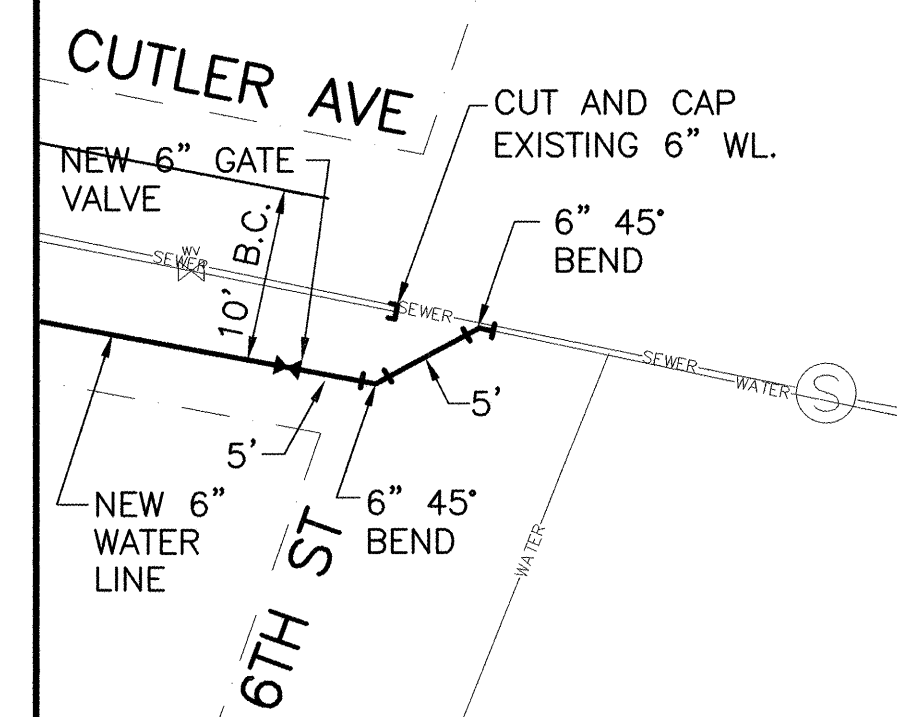
Date: Aug 09, 2007 - 1:37pm igarcia Layout: 7515.04-1
Drawing Name: K:\PROJECTS\45592\010 As-Built Schematics\04-7515.04\04-EXHIBIT.dwg (For Internal Use Only)




Date: Aug 09, 2007 1:35pm Location: 7515.04-2
Drawing Name: K:\PROJECTS\65592\UTD\Bldg\Schematics\W4-7515.04-04-EXHIBIT.dwg (For Internal Use Only)



NOTES
1. BASE MAPPING IS SCHEMATIC ONLY AND IS BASED ON G.I.S. DATA.



	
CITY OF ALBUQUERQUE WATER UTILITY DEPARTMENT	
TITLE: CUTLER WATERLINE REPLACEMENT 4TH STREET TO 9TH STREET	
Design Review Committee	City Engineer Approval
Last Design Update	
City Project No.	Zone Map No.
7515.04	H-14-Z
Sheet	Of
2	2

AS BUILT INFORMATION	
CONTRACTOR	TLC
DATE	DATE
STAKED BY	DATE
INSPECTOR'S	DATE
FIELD	DATE
VERIFICATION BY	DATE
CORRECTED BY	DATE

MICRO-FILM INFORMATION	
RECORDED BY	NO.

SURVEY INFORMATION	
FIELD NOTES	DATE
NO.	BY

REVISIONS	
NO.	DATE

REMARKS	
BY	

UTILITY PROJECT MANAGER
CONTRACTOR PROJECT MANAGER
CONTRACTOR FOREMAN: ARTURO MENDIOLA

Receipt
APPROVAL OF RECORD DRAWINGS
CHIEF CONSTRUCTION ENGINEER
DATE 08/16/07