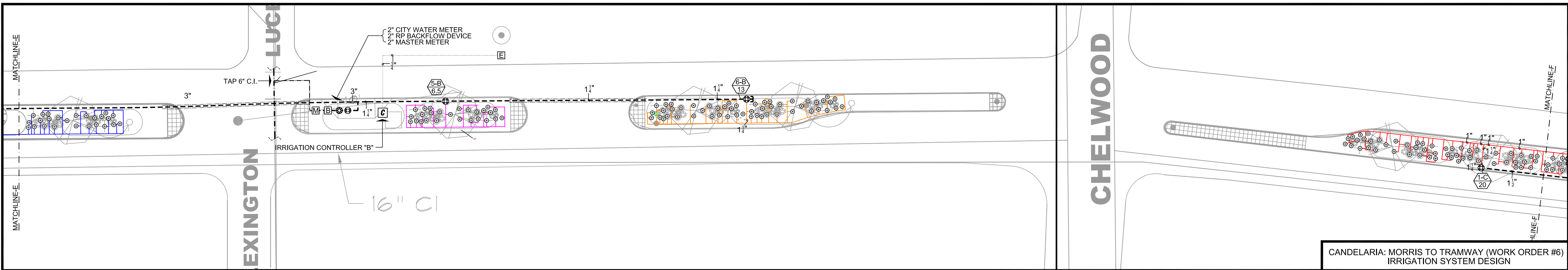
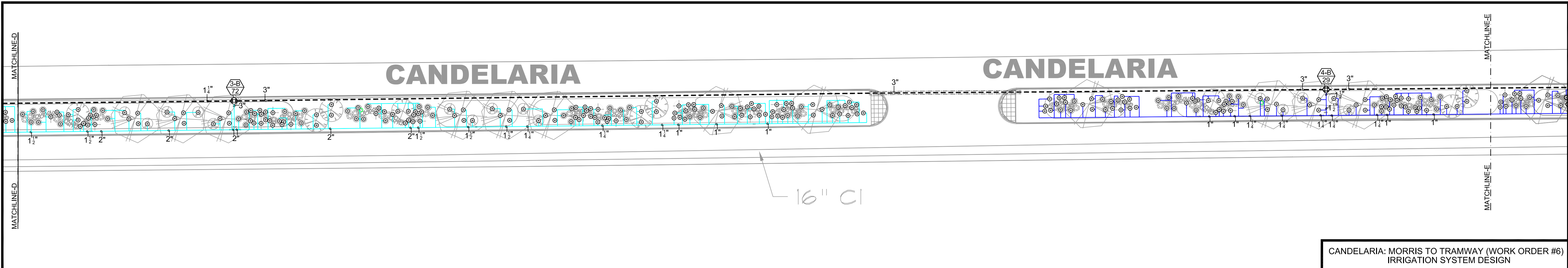
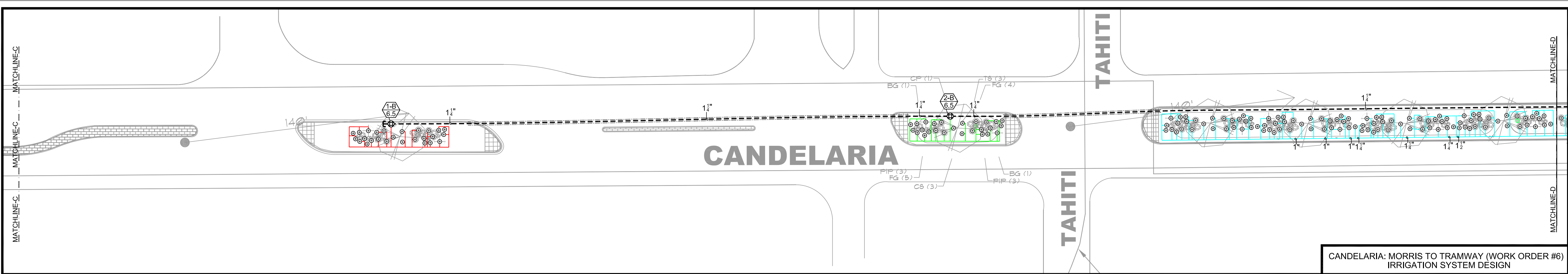


Mountain West GolfScapes, Inc.

NO. DATE		REVISIONS / REMARKS		BY	SEAL	SURVEY INFORMATION		BENCHMARK	AS BUILT INFORMATION	
						FIELD NOTES			CONTRACTOR: MOUNTAIN WEST GOLFSCAPES	
						NO.	BY	DATE	WORK STAKED BY: MWGS	DATE: MAY
									INSPECTOR'S APPROVAL: JC	DATE: JUNE
									FIELD VERIFICATION BY: MWGS	DATE: JUNE
									DRAWING CORRECTED BY: IS	DATE: JUNE
									MICRO-FILM INFORMATION	
									RECORDED BY	DATE:
									NO.	
DESIGNED BY: JW		DATE: 01/11/06								
DRAWN BY: JG / JW		DATE: 01/18/06								
CHECKED BY: JG		DATE: 01/18/06								

CITY OF ALBUQUERQUE					
CAPITAL IMPLEMENTATION PROGRAM					
DEPARTMENT OF MUNICIPAL DEVELOPMENT					
PROTOTYPE MEDIAN & INTERSTATE LANDSCAPES FY04-B CANDELARIA: MORRIS TO TRAMWAY (WORK ORDER #6) IRRIGATION AS-BUILT					
Design Review Committee	City Engineer Approval	Last Design Update	MO./DAY/YR.	MO./DAY/YR.	
			01/12/06		
			01/18/06		
			06/30/06		
City Project No. 754608		Zone Map No. G21, H22		Sheet 1	Of 3



IRRIGATION LEGEND

IRRIGATION NOTES

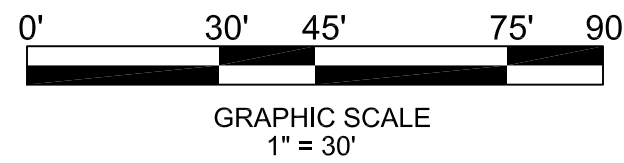
- RAINBIRD #1401 .25 GPM FULL CIRCLE TRICKLE PATTERN BUBBLER (SEE COA STANDARD DETAIL DRAWINGS: 2710, 2711, 2711-A & 2712)
- RAINBIRD #100-FEB 1" PLASTIC ELECTRIC VALVE WITH FLOW CONTROL (SEE COA STANDARD DETAIL DRAWING: 2703)
- RAINBIRD #200-FEB 2" PLASTIC ELECTRIC VALVE WITH FLOW CONTROL (SEE COA STANDARD DETAIL DRAWING: 2703)
- MOTOROLA SCORPIO AC - 8 STATION CONTROLLER WITH INTERSPEC ENCLOSURE, KEYPAD AND DOMED ANTENNA. UNIT SHALL COMMUNICATE ON COA RADIO FREQUENCY (WIDE BAND). (SEE DETAIL DRAWING: B4 & D4)
- MOTOROLA IRRINET AC - 16 STATION CONTROLLER WITH INTERSPEC ENCLOSURE, KEYPAD AND DOMED ANTENNA. UNIT SHALL COMMUNICATE ON COA RADIO FREQUENCY (WIDE BAND). (SEE DETAIL DRAWING: B4 & D4)
- FEBCO #860U REDUCED PRESSURE BACKFLOW PREVENTER INSTALLED IN HOTBOX "HOT ROK" HEATED AND INSULATED BACKFLOW DEVICE ENCLOSURE. (BACKFLOW SIZE INDICATED ON PLAN) (SEE DETAIL DRAWING: C4)
- MASTER METER ASSEMBLY (FLOW METER WITH ELECTRICAL OUTPUT REGISTER - 1 PULSE = 1 GALLON) (MASTERMETER SIZE INDICATED ON PLAN)
- WATER METER ASSEMBLY (SEE COA STANDARD DETAIL DRAWING: 2362 OR 2363) WATER METER ADDRESS: UNKNOWN AT THIS TIME (METER SIZE INDICATED ON PLAN)
- CITY WATER MAINLINE LOCATION (APPROXIMATE)
- WATER METER SERVICE LINE
- MAINLINE PIPING - SCH.40 PVC SOLVENT WELD (SIZE INDICATED ON PLAN)
- LATERAL PIPING - SCH.40 PVC SOLVENT WELD (SIZE INDICATED ON PLAN - UNSIZED PIPE IS 3/4")
- SLEEVE PIPING - CLASS 200 PVC SOLVENT WELD (TWO SIZES LARGER THAN PIPE TO BE SLEEVED)
- ELECTRICAL WIRE SIZE NOTED ON PLAN
- ELECTRIC METER PEDISTAL

SPECIFICATIONS AND DETAIL DRAWINGS:
THE CONTRACTOR SHALL REFER TO THE CITY OF ALBUQUERQUE'S STANDARD SPECIFICATIONS AND DETAIL DRAWINGS FOR IRRIGATION CONSTRUCTION. IN THE EVENT OF A CONFLICT BETWEEN SPECIFICATIONS AND IRRIGATION DESIGN, THE CONTRACTOR SHALL NOTIFY THE IRRIGATION CONSULTANT IN WRITING. THE CONTRACTOR SHALL NOT PROCEED WITH INSTALLATION OF CONFLICTING IRRIGATION COMPONENTS UNTIL HE RECEIVES CLARIFICATION IN WRITING FROM THE CONSULTANT.

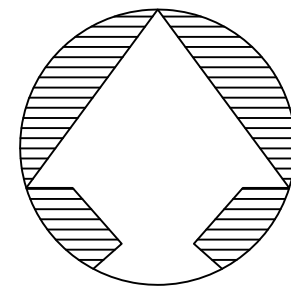
TREE / SHRUB LOCATIONS:
THE PIPE ROUTING SHOWN ON THESE PLANS IS SCHEMATIC. THE CONTRACTOR SHALL INSTALL ALL PIPING OUTSIDE OF THE ROOT ZONE OF TREES OR SHRUBS.

MAINLINE FITTINGS:
THE CONTRACTOR SHALL USE TWO (2) 45 DEGREE ELBOWS FOR EACH 90 DEGREE MAINLINE BEND AS PER CITY OF ALBUQUERQUE'S REQUEST.

IRRIGATION SATELLITE:
FOR SCORPIO SATELLITES, THE CONTRACTOR SHALL HAVE A RADIO SIGNAL STRENGTH SURVEY PERFORMED TO VERIFY PROPER RADIO COMMUNICATION FROM IRRINET CONTROLLER LOCATION TO PROPOSED SCORPIO CONTROLLER LOCATION. PRIOR TO THE INSTALLATION OF THE SCORPIO CONTROLLER, THE CONTRACTOR SHALL CONTACT: WATER RESOURCES, INC. (MARK MATHES) (505) 888-1389 FOR THIS SERVICE. THE CONTRACTOR SHALL BE RESPONSIBLE FOR ALL COSTS ASSOCIATED WITH THE RADIO SIGNAL STRENGTH SURVEY.



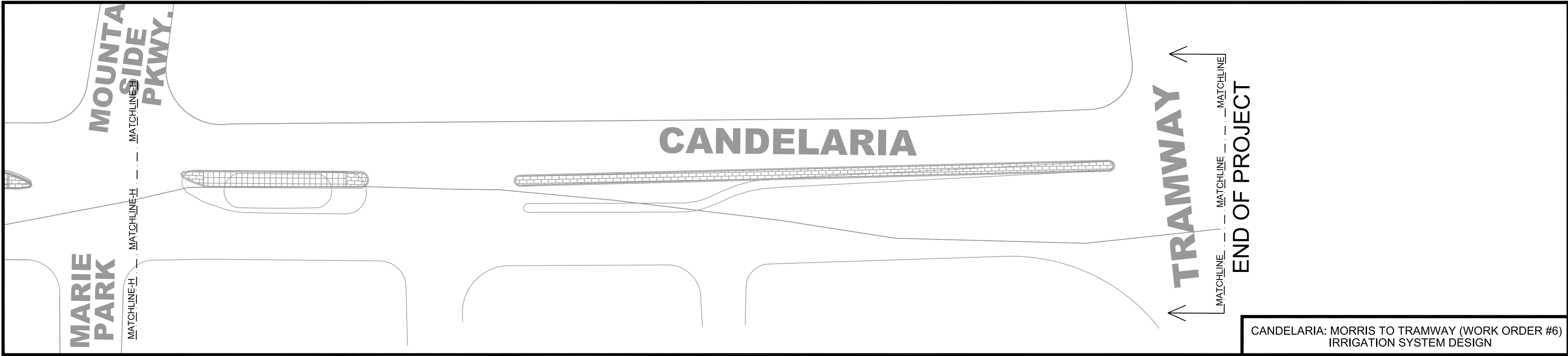
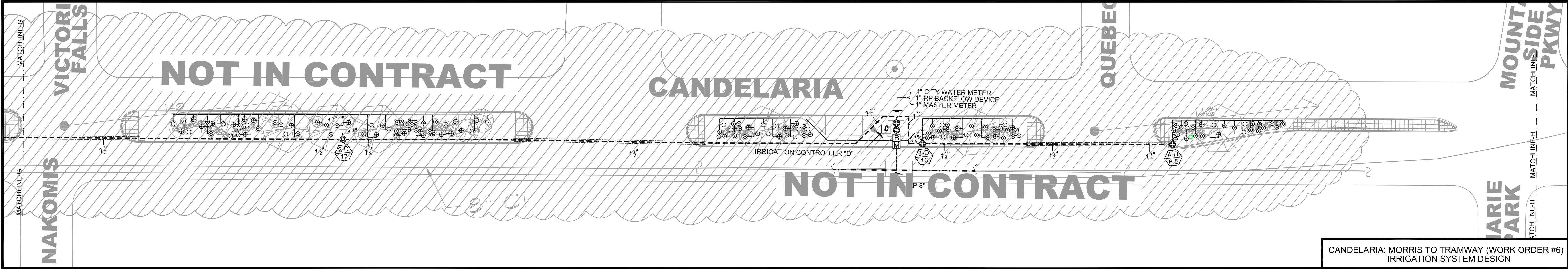
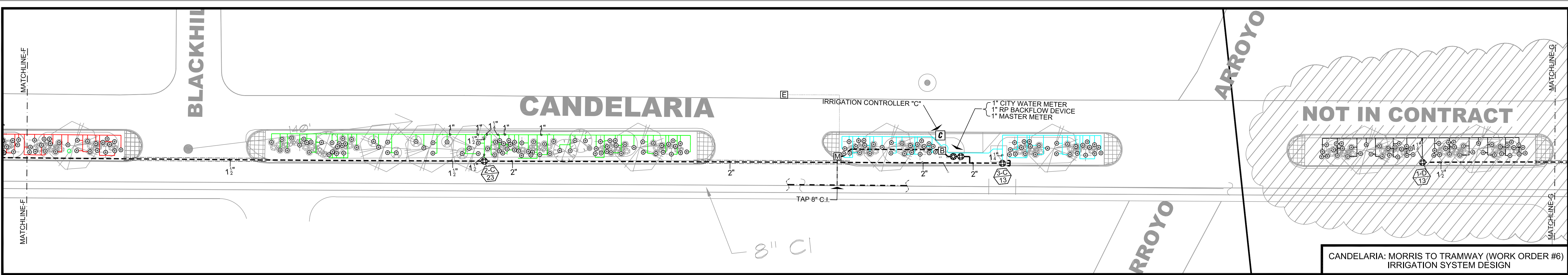
Irrigation Services
2190 HWY 304, BELEN, NM 87002
PHONE: (505) 861-1536
FAX: (505) 864-3212
E-MAIL: irrservices@aol.com
WEB SITE: www.irrigationservicesinc.com



CITY OF ALBUQUERQUE CAPITAL IMPLEMENTATION PROGRAM DEPARTMENT OF MUNICIPAL DEVELOPMENT PROTOTYPE MEDIAN & INTERSTATE LANDSCAPES FY04-B CANDELARIA: MORRIS TO TRAMWAY (WORK ORDER #6) IRRIGATION AS-BUILT			
Design Review Committee	City Engineer Approval	MO / DAY / YR	MO / DAY / YR
		01/12/06	
		01/18/06	
		06/30/06	
City Project No. 754608	Zone Map No. G21, H22	Sheet 2	Of 3

SURVEY INFORMATION		BENCHMARK		AS BUILT INFORMATION	
NO.	BY	DATE	NO.	BY	DATE
				CONTRACTOR: MOUNTAIN WEST GOLFSCAPES	
				WORK STAKED BY: MWGS	DATE: MAY
				INSPECTOR'S APPROVAL: JC	DATE: JUNE
				FIELD VERIFICATION BY: MWGS	DATE: JUNE
				DRAWING CORRECTED BY: IS	DATE: JUNE
				MICRO-FILM INFORMATION	
				RECORDED BY	DATE:
				NO.	NO.

DESIGNED BY: JW
DATE: 01/11/06
DRAWN BY: JG / JW
DATE: 01/18/06
CHECKED BY: JG
DATE: 01/18/06



IRRIGATION LEGEND

IRRIGATION NOTES

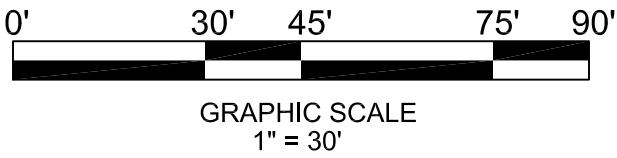
- RAINBIRD #1401 - 20 GPM FULL ORACLE TRICKLE PATTERN BUBBLER (SEE COA STANDARD DETAIL DRAWINGS: 2710, 2711, 2711A & 2712)
- RAINBIRD #100-PB - 1" PLASTIC ELECTRIC VALVE WITH FLOW CONTROL (SEE COA STANDARD DETAIL DRAWING: 2703)
- RAINBIRD #200-PB - 2" PLASTIC ELECTRIC VALVE WITH FLOW CONTROL (SEE COA STANDARD DETAIL DRAWING: 2703)
- MOTOROLA SCORPIO AC - 8 STATION CONTROLLER WITH INTERSPEC ENCLOSURE, KEYPAD AND DOMED ANTENNA. UNIT SHALL COMMUNICATE ON COA RADIO FREQUENCY (WIDE BAND). (SEE DETAIL DRAWING: B/4 & D/4)
- MOTOROLA IRRINET AC - 16 STATION CONTROLLER WITH INTERSPEC ENCLOSURE, KEYPAD AND DOMED ANTENNA. UNIT SHALL COMMUNICATE ON COA RADIO FREQUENCY (WIDE BAND). (SEE DETAIL DRAWING: B/4 & D/4)
- FEBCO #860U - REDUCED PRESSURE BACKFLOW PREVENTER INSTALLED IN HOTBOX "HOT ROK" HEATED AND INSULATED BACKFLOW DEVICE ENCLOSURE. (BACKFLOW SIZE INDICATED ON PLAN) (SEE DETAIL DRAWING: C/4)
- MASTER METER ASSEMBLY (FLOW METER WITH ELECTRICAL OUTPUT REGISTER - 1 PULSE = 1 GALLON) (MASTERMETER SIZE INDICATED ON PLAN)
- WATER METER ASSEMBLY (SEE COA STANDARD DETAIL DRAWING: 2362 OR 2363) WATER METER ADDRESS: UNKNOWN AT THIS TIME (METER SIZE INDICATED ON PLAN)
- CITY WATER MAINLINE LOCATION (APPROXIMATE)
- WATER METER SERVICE LINE
- MAINLINE PIPING - SCH.40 PVC SOLVENT WELD (SIZE INDICATED ON PLAN)
- LATERAL PIPING - SCH.40 PVC SOLVENT WELD (SIZE INDICATED ON PLAN - UNSIZED PIPE IS 3/4")
- SLEEVE PIPING - CLASS 200 PVC SOVENT WELD (TWO SIZES LARGER THAN PIPE TO BE SLEEVED)
- ELECTRICAL WIRE SIZE NOTED ON PLAN
- ELECTRIC METER PEDISTAL

SPECIFICATIONS AND DETAIL DRAWINGS:
THE CONTRACTOR SHALL REFER TO THE CITY OF ALBUQUERQUE'S STANDARD SPECIFICATIONS AND DETAIL DRAWINGS FOR IRRIGATION CONSTRUCTION. IN THE EVENT OF A CONFLICT BETWEEN SPECIFICATIONS AND IRRIGATION DESIGN, THE CONTRACTOR SHALL NOTIFY THE IRRIGATION CONSULTANT IN WRITING. THE CONTRACTOR SHALL NOT PROCEED WITH INSTALLATION OF CONFLICTING IRRIGATION COMPONENTS UNTIL HE RECEIVES CLARIFICATION IN WRITING FROM THE CONSULTANT.

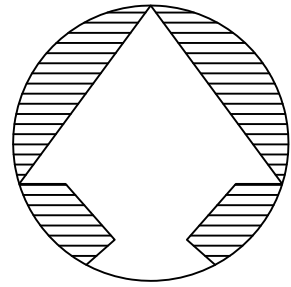
TREE / SHRUB LOCATIONS:
THE PIPE ROUTING SHOWN ON THESE PLANS IS SCHEMATIC. THE CONTRACTOR SHALL INSTALL ALL PIPING OUTSIDE OF THE ROOT ZONE OF TREES OR SHRUBS.

MAINLINE FITTINGS:
THE CONTRACTOR SHALL USE TWO (2) 45 DEGREE ELBOWS FOR EACH 90 DEGREE MAINLINE BEND AS PER CITY OF ALBUQUERQUE'S REQUEST.

IRRIGATION SATELLITES:
FOR SCORPIO SATELLITES, THE CONTRACTOR SHALL HAVE A RADIO SIGNAL STRENGTH SURVEY PERFORMED TO VERIFY PROPER RADIO COMMUNICATION FROM IRRINET CONTROLLER LOCATION TO PROPOSED SCORPIO CONTROLLER LOCATION. PRIOR TO THE INSTALLATION OF THE SCORPIO CONTROLLER, THE CONTRACTOR SHALL CONTACT: WATER RESOURCES, INC. (MARK MATHEIS) (505) 888-1386 FOR THIS SERVICE. THE CONTRACTOR SHALL BE RESPONSIBLE FOR ALL COSTS ASSOCIATED WITH THE RADIO SIGNAL STRENGTH SURVEY.



Irrigation Services
2190 HWY 304, BELEN, NM 87002
PHONE: (505) 861-1536
FAX: (505) 864-3212
E-MAIL: irrservices@aol.com
WEB SITE: www.irrigationservicesinc.com



CITY OF ALBUQUERQUE				
CAPITAL IMPLEMENTATION PROGRAM				
DEPARTMENT OF MUNICIPAL DEVELOPMENT				
PROTOTYPE MEDIAN & INTERSTATE LANDSCAPES FY04-B				
CANDELARIA: MORRIS TO TRAMWAY (WORK ORDER #6)				
IRRIGATION AS-BUILT				
Design Review Committee	City Engineer Approval	Last Design Update	MO / DAY / YR	MO / DAY / YR
			01/12/06	
			01/18/06	
			06/30/06	
City Project No.		Zone Map No.	Sheet	Of
754608		G21, H22	3	3

SURVEY INFORMATION		BENCHMARK		AS BUILT INFORMATION	
NO.	FIELD NOTES	BY	DATE	CONTRACTOR: MOUNTAIN WEST GOLFSCAPES	
				WORK STAKED BY: MWGS	DATE: MAY
				INSPECTOR'S APPROVAL: JC	DATE: JUNE
				FIELD VERIFICATION BY: MWGS	DATE: JUNE
				DRAWING CORRECTED BY: IS	DATE: JUNE
				MICRO-FILM INFORMATION	
				RECORDED BY	DATE:
				NO.	