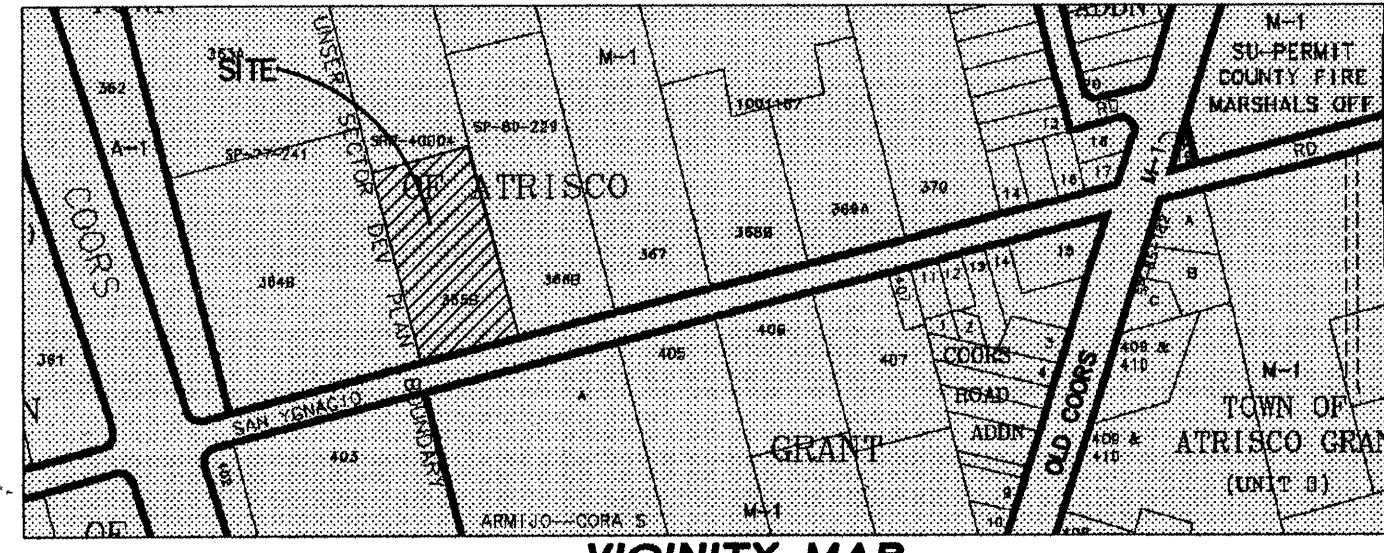


782381

SCANNED BY
PLANNING

2 3 4 5 6 7 8 9 10 11 12 13 14 15
26-782381 811 061

CITY OF ALBUQUERQUE
6" FIRE LINE TAP



VICINITY MAP
ZONE ATLAS PAGE :L-11-Z

LEGAL DESCRIPTION OF PROPERTY AND ADDRESS:
TRACT 365-B, TOWN OF ATRISCO GRANT, UNIT 3, BERNALILLO COUNTY,
3321 SAN YGNACIO ROAD SW

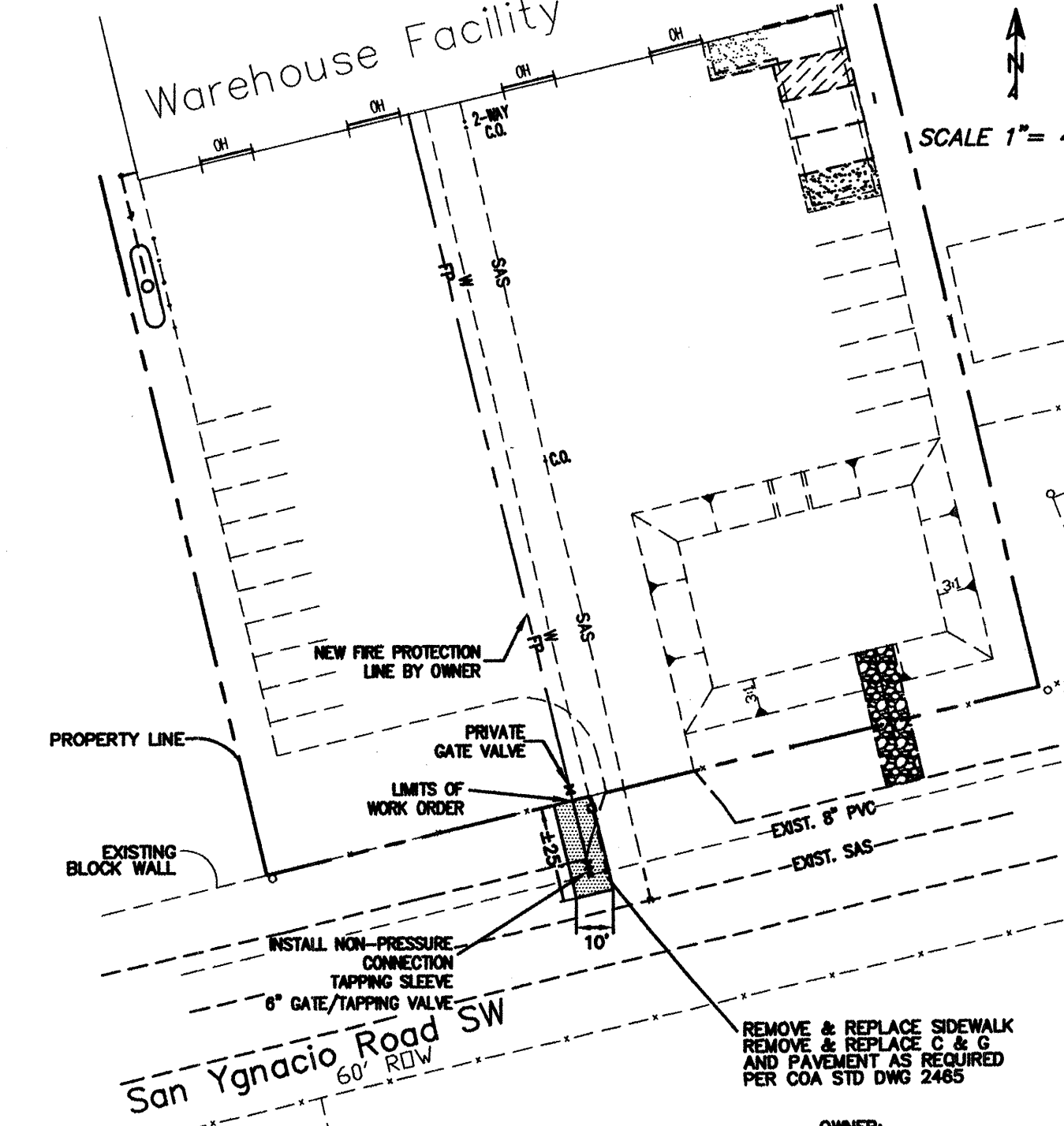
NOTICE TO CONTRACTORS

1. An excavation/barricade permit will be required before beginning any work within City, County, or Village right-of-way. An approved copy of these plans must be submitted at the time of application for these permits.
2. All work detailed on these plans to be done, except as otherwise stated or provided hereon, will be constructed in accordance with "City of Albuquerque Interim Standard Specification for Public Works Construction, 1986," latest revision.
3. Two working days prior to any excavation, the contractor must contact Line Locating Service, 260-1990, for location of existing utilities.
4. Prior to construction, the contractor will excavate and verify the horizontal and vertical locations of all construction. Should a conflict exist, the contractor will notify the Construction Engineer so that the conflict can be resolved with a minimum amount of delay.
5. The contractor will be responsible for coordinating the water shutoff with the Water Division seven working days prior to construction.
6. The contractor will be responsible for performing soil density tests as required by the City of Albuquerque.

| APPROVALS FOR | NAME | DATE | TITLE OF PROJECT: |
|------------------------------------------|------------------|---------|-------------------------------------------------------------------------------------|
| DESIGN: UTILITY DEVELOPMENT | William G. Balch | 4/14/06 | CHAVEZ ROOFING 3321 SAN YGNACIO RD. SW FIRE LINE TAP |
| CONSTRUCTION: ENGINEER | James A. Long | 9/21/06 | |
| ACCEPTANCE: CONSTRUCTION INSPECTOR | Mike Stuchlik | 4/21/06 | |

PROJECT NO. 782381 ZONE ATLAS L-11-Z TITLE: CHAVEZ ROOFING
SHEET 1 OF 5

CITY OF ALBUQUERQUE
6" FIRE LINE TAP
SITE DETAIL



NOTE:
CONTRACTOR SHALL FIELD VERIFY ALL EXISTING UTILITY
PRIOR TO CONSTRUCTION TO AVOID CONFLICTS.

OWNER:
WAREHOUSE FACILITY
JOE & IDA CHAVEZ
3321 SAN YGNACIO RD. SW
843-8758

CONTRACTOR:
SUNSHINE CONSTRUCTION
JOE SANTIAGO
711-40 TRAMWAY PLACE, NE
259-2952

| PROJECT NO. | ZONE ATLAS | TITLE: |
|-------------|------------|---------------------------------------------------------|
| 782381 | L-11-Z | CHAVEZ ROOFING 3321 SAN YGNACIO RD. SW |

SHEET 2 OF 5

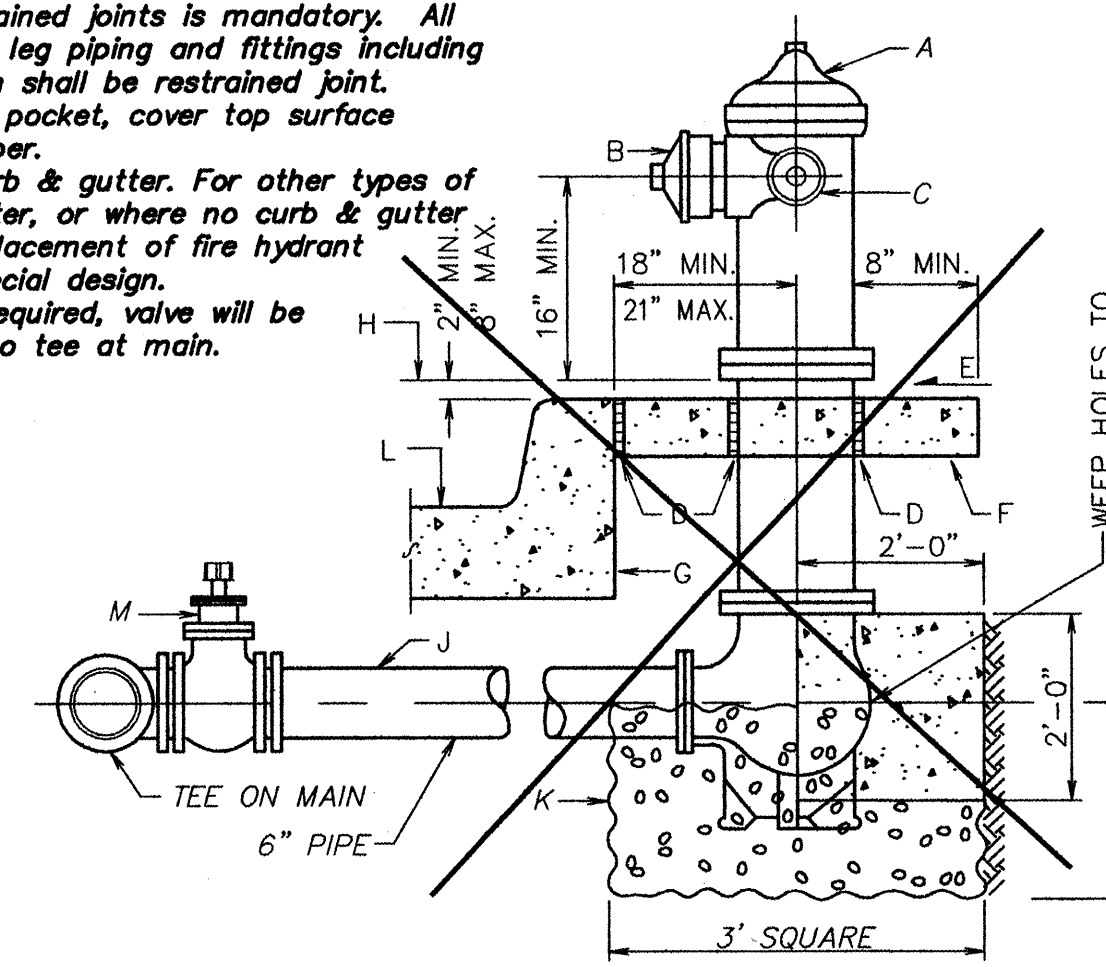
CITY OF ALBUQUERQUE
6" FIRE LINE TAP
STANDARD DRAWING 2340-A

GENERAL NOTES

1. No obstruction will be permitted within 3'-0" of fire hydrant.
2. Hydrant leg shall be valved from mains 10" diameter and larger and in arterial streets located in commercial areas.
3. Contractor shall be responsible for setting top flange of fire hydrant to the dimensions shown.
4. For fire hydrant locations, see dwg. 2347-A.
5. When new or existing sidewalk abuts curb, reconstruct sidewalk per dwg. 2430, 2431.
6. Pumper nozzle to be set facing the traveled way, unless otherwise noted on plans.

CONSTRUCTION NOTES

- A. Fire hydrant per specifications
- B. Pumper nozzle 4 1/2"
- C. Hose nozzle 2 1/2"
- D. 1/2" expansion joint material
- E. Slope 1/4" per foot
- F. 3' x 3' x 6" concrete square pad, to be constructed around fire hydrant's centerline when not located within sidewalk or concrete area.
- G. Back of curb
- H. Controlled elevation line, level in all directions.
- J. Use of restrained joints is mandatory. All fire hydrant leg piping and fittings including tee on main shall be restrained joint.
- K. Gravel drain pocket, cover top surface with tar paper.
- L. Standard curb & gutter. For other types of curb & gutter, or where no curb & gutter exist, the placement of fire hydrant requires special design.
- M. If valve is required, valve will be connected to tee at main.



DETAIL OF FIRE HYDRANT SETTING WITH BLOCKING

| PROJECT NO. | ZONE ATLAS | TITLE: |
|-------------|------------|---------------------------------------------------------|
| 782381 | L-11-Z | CHAVEZ ROOFING 3321 SAN YGNACIO RD. SW |

SHEET 3 OF 5

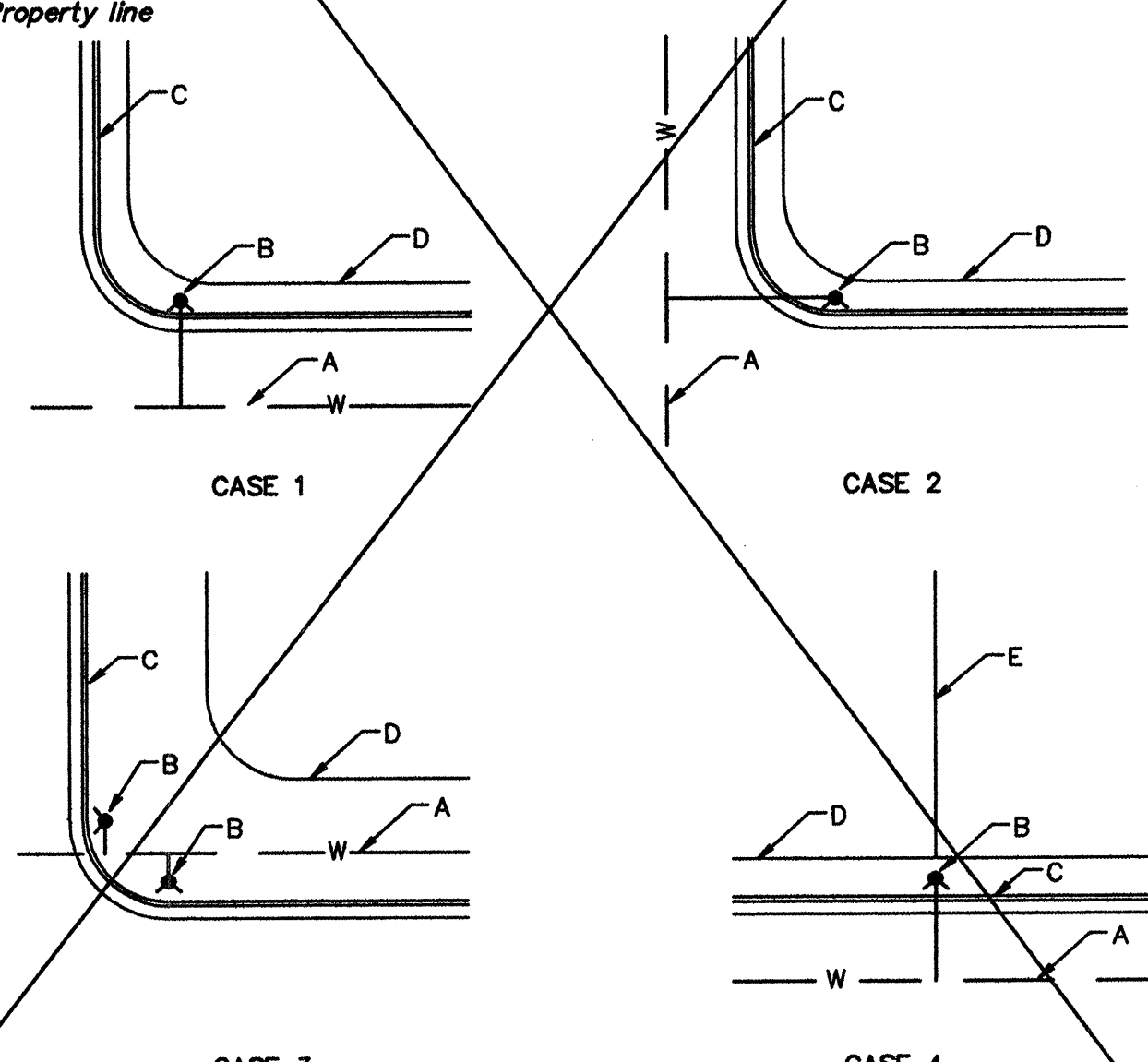
CITY OF ALBUQUERQUE
6" FIRE SPRINKLER TAP
STANDARD DRAWING 2347-A

GENERAL NOTES

1. Normally, fire hydrants are located at end of curb return; hydrants will not be located within the curb return area. Fire hydrants to be located within the block length will be installed at a property line (Case 4).
2. A minimum clearance of 3'-0" will be provided between a fire hydrant and a permanent obstruction (utility pole, light standard, traffic signal, etc.).
3. For installation of fire hydrant, see dwg. 2340-A.
4. See dwg. 2431 for sidewalk configuration when fire hydrant is located in sidewalk.

CONSTRUCTION NOTES

- A. Water main
- B. Fire hydrant
- C. Curb and gutter
- D. Right-of-way line
- E. Property line

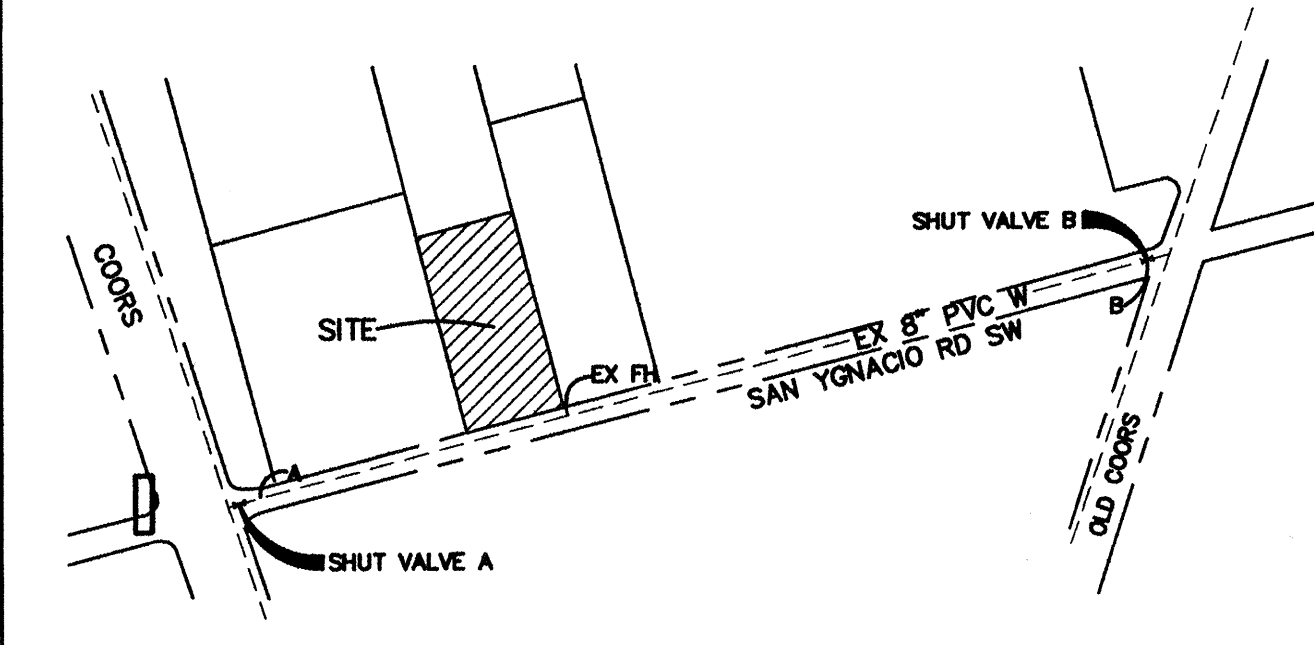


TYPICAL LOCATIONS

| PROJECT NO. | ZONE ATLAS | TITLE: |
|-------------|------------|---------------------------------------------------------|
| 782381 | L-11-Z | CHAVEZ ROOFING 3321 SAN YGNACIO RD. SW |

SHEET 4 OF 5

CITY OF ALBUQUERQUE
6" FIRE SPRINKLER TAP
WATER SHUT-OFF PLAN



SHUT OFF PLAN NOTES:
1. CONTACT WATER SYSTEMS (257-8200) AT LEAST 7 WORKING DAYS IN ADVANCE OF CONSTRUCTION.
2. ONLY CITY CREWS MAY OPERATE VALVES.
3. MUST SHUT OFF TO INSTALL TEE ON MAIN, SHUT OFF VALVES # 822, 823, 832, 842 AND 891

| PROJECT NO. | ZONE ATLAS | TITLE: |
|-------------|------------|---------------------------------------------------------|
| 782381 | L-11-Z | CHAVEZ ROOFING 3321 SAN YGNACIO RD. SW |

SHEET 5 OF 5