

- GABTK22X 4/8/10 1:1

© COPYRIGHT

MCA JOB # UNM061-12



2701 MILES RD SE
ALBUQUERQUE, NM 87106
TEL: 505.242-5700
FAX: 505.242-0673

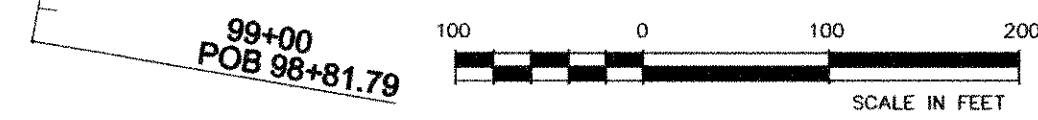
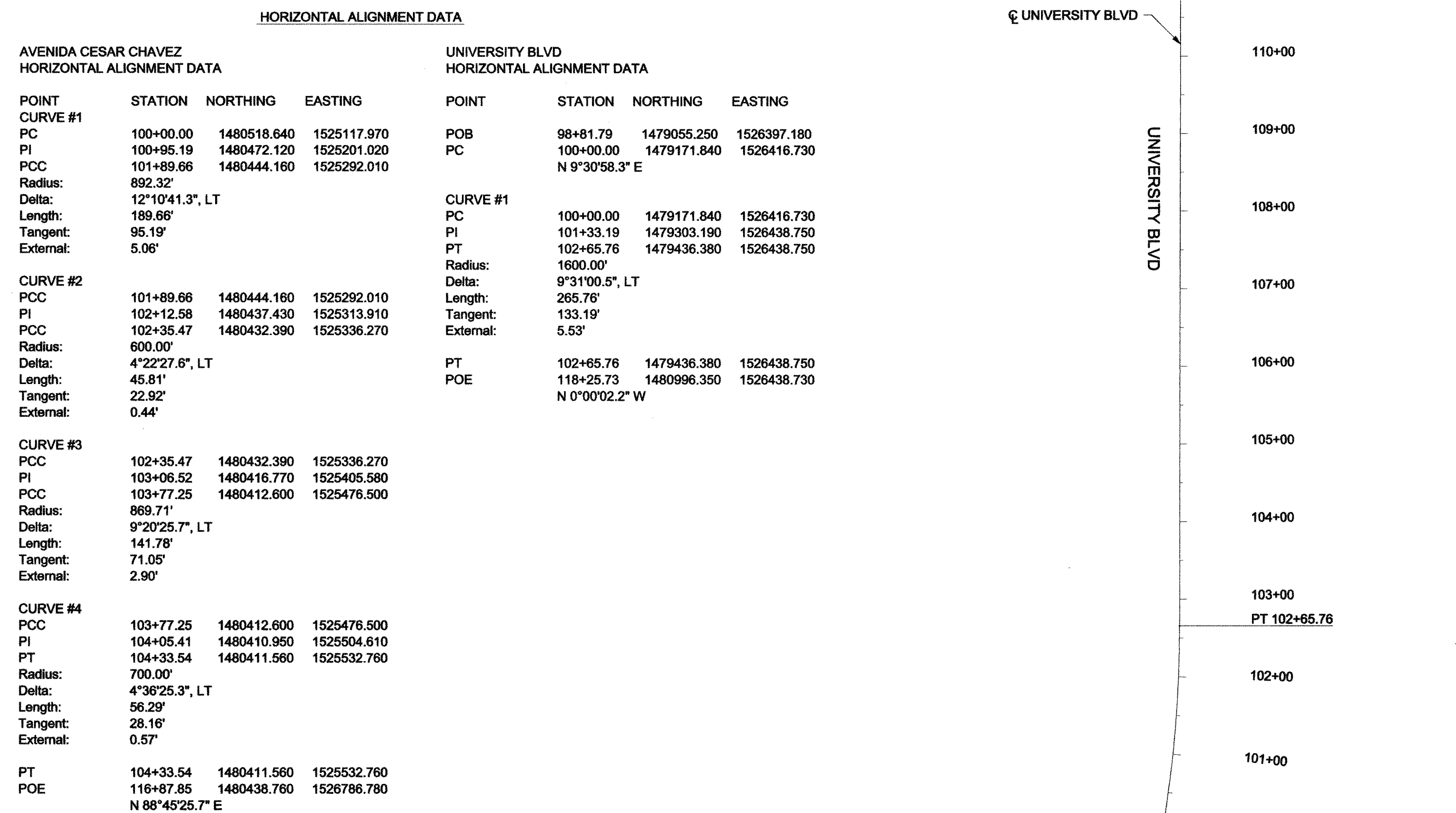
MOLZEN-CORBIN
& Associates
ENGINEERS/ARCHITECTS/PLANNERS





TITLE:

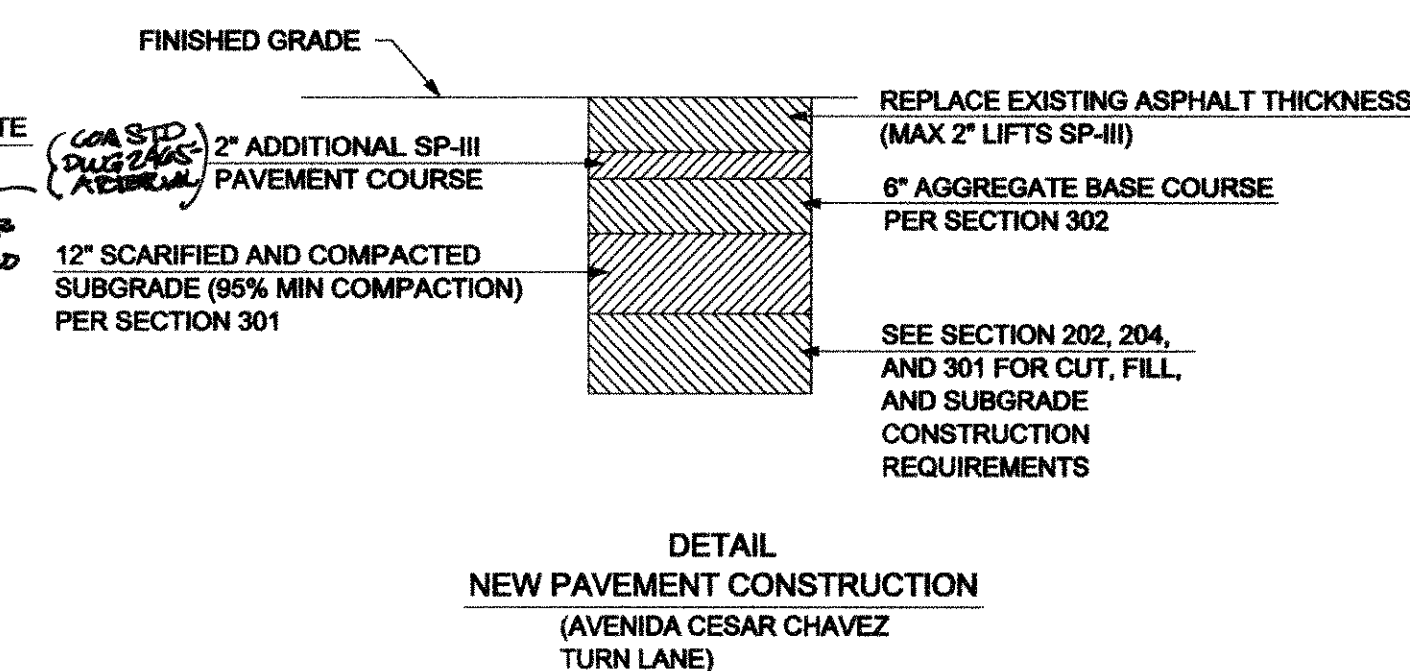
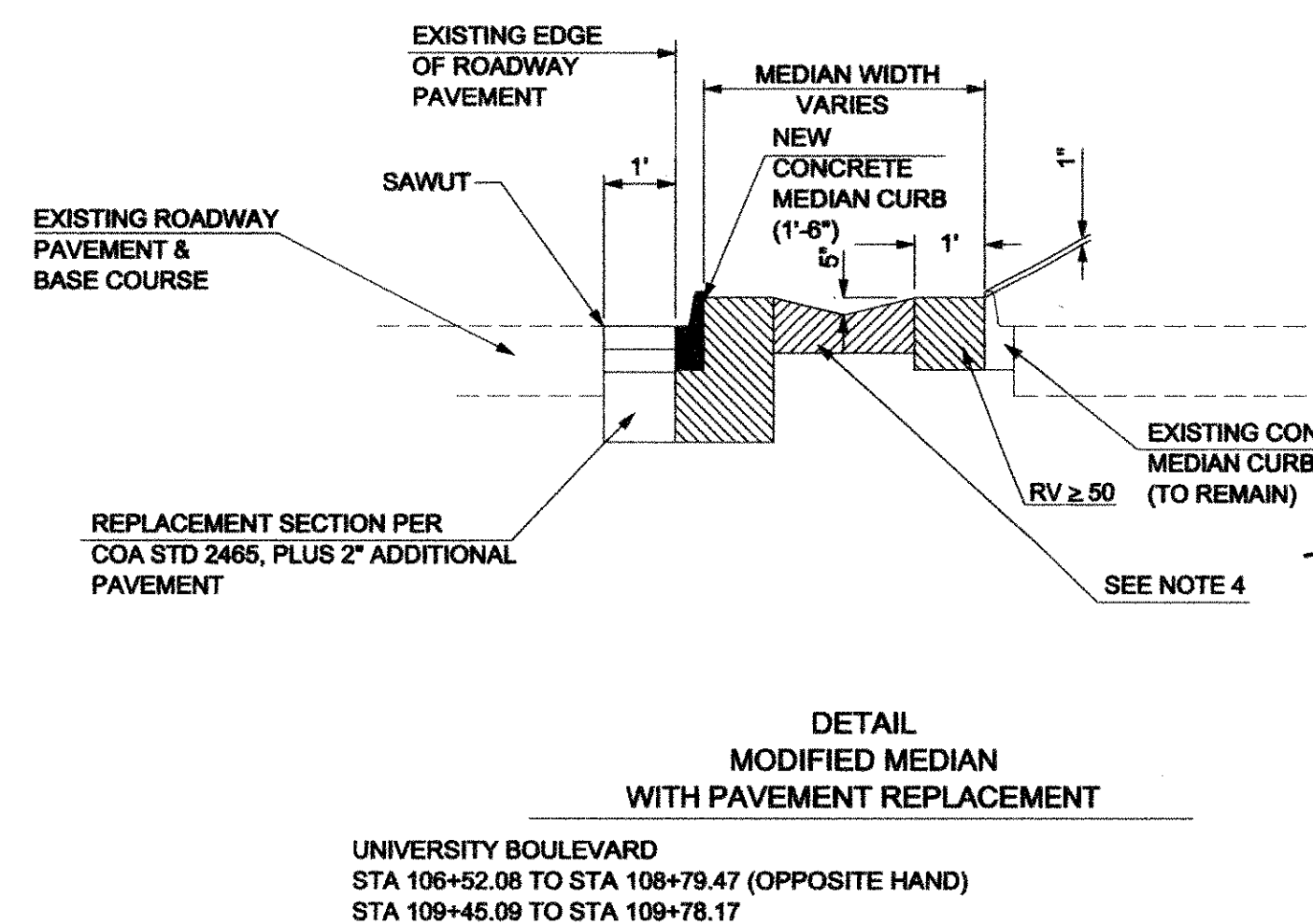
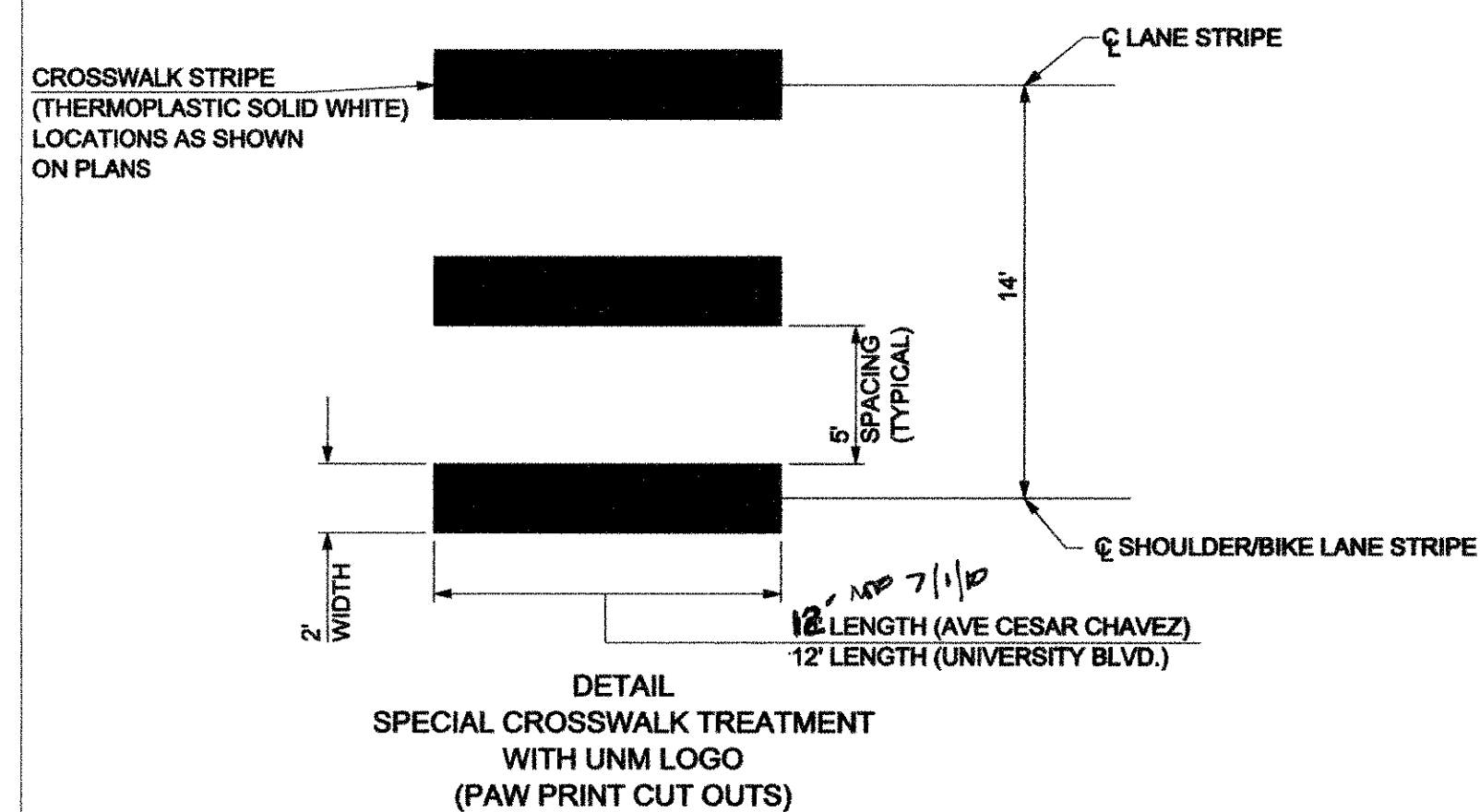
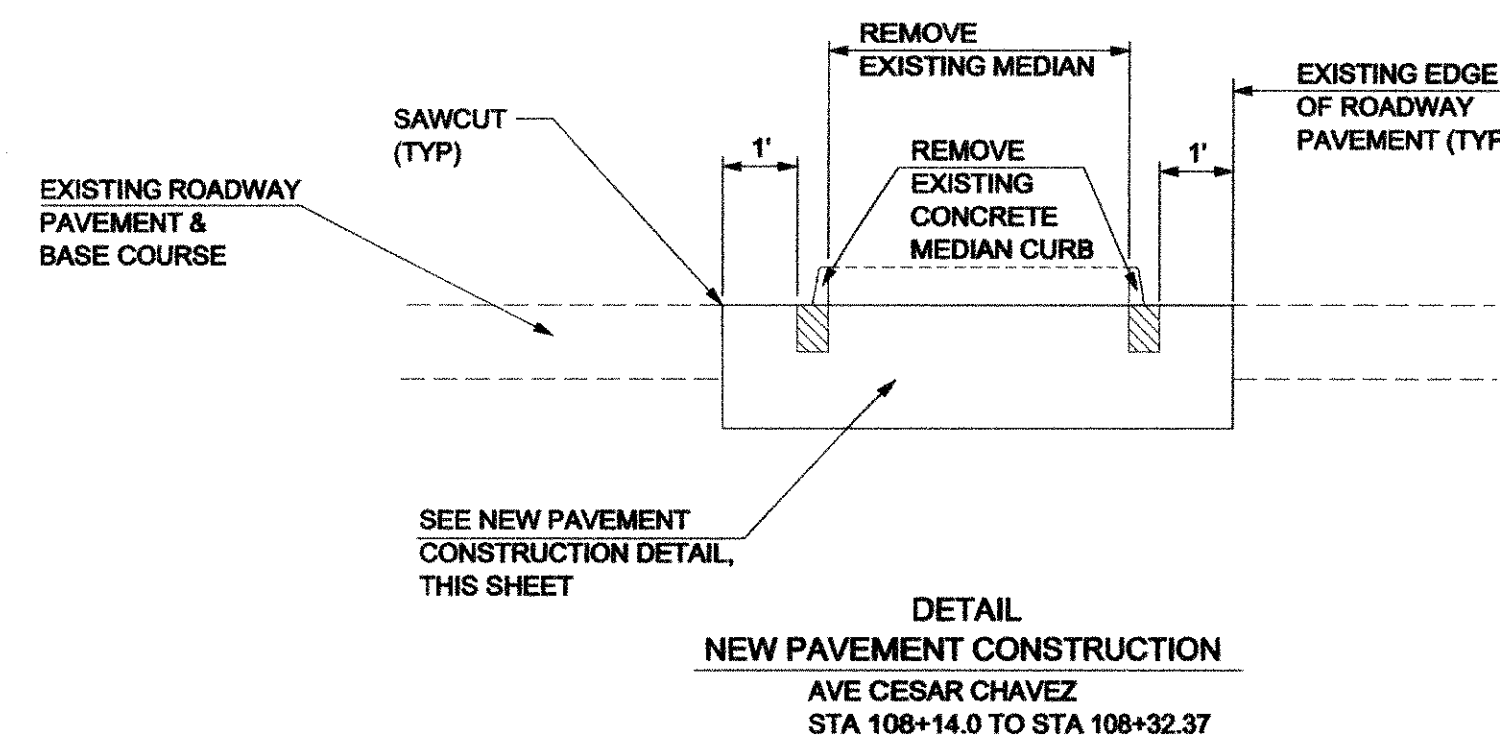
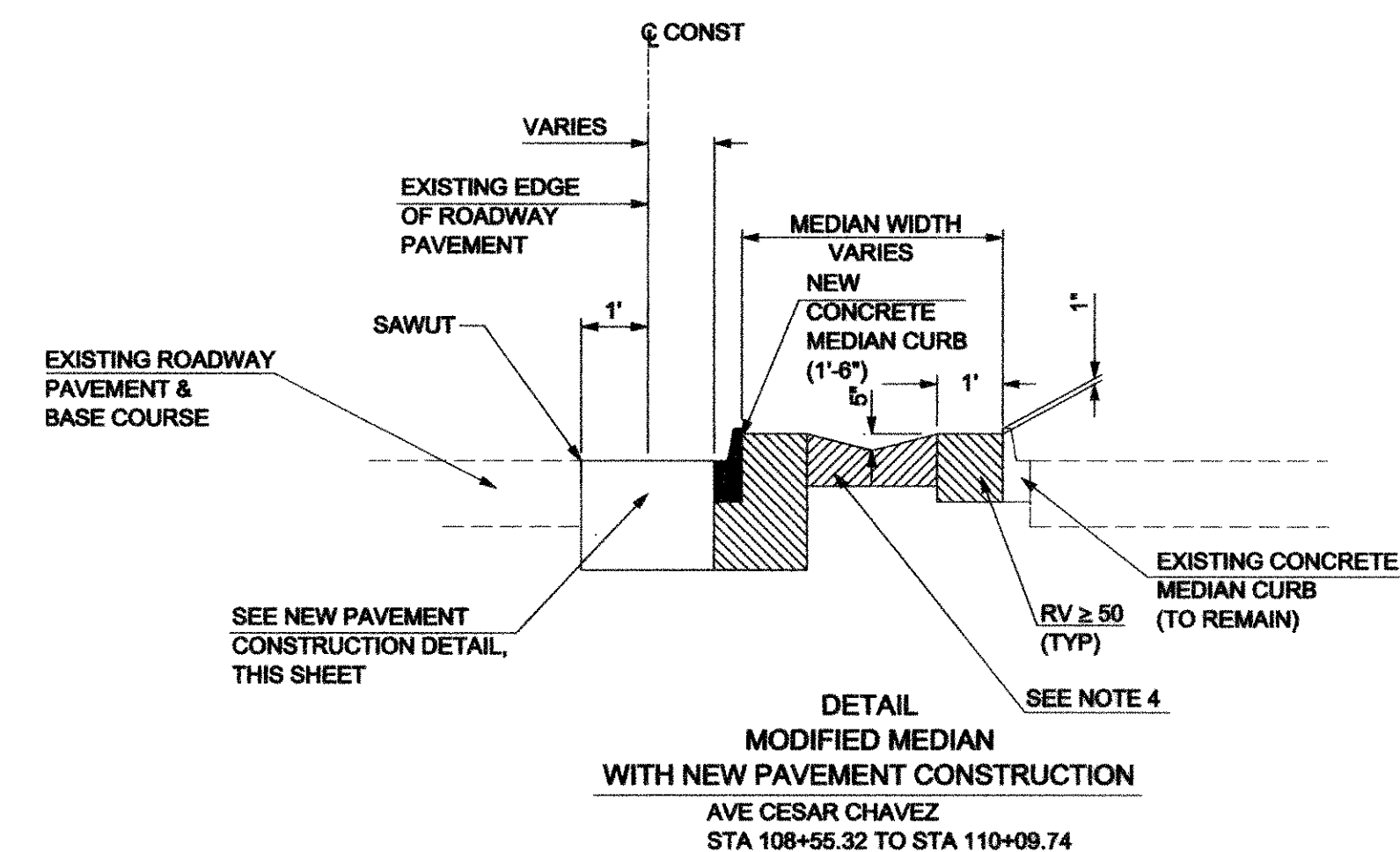
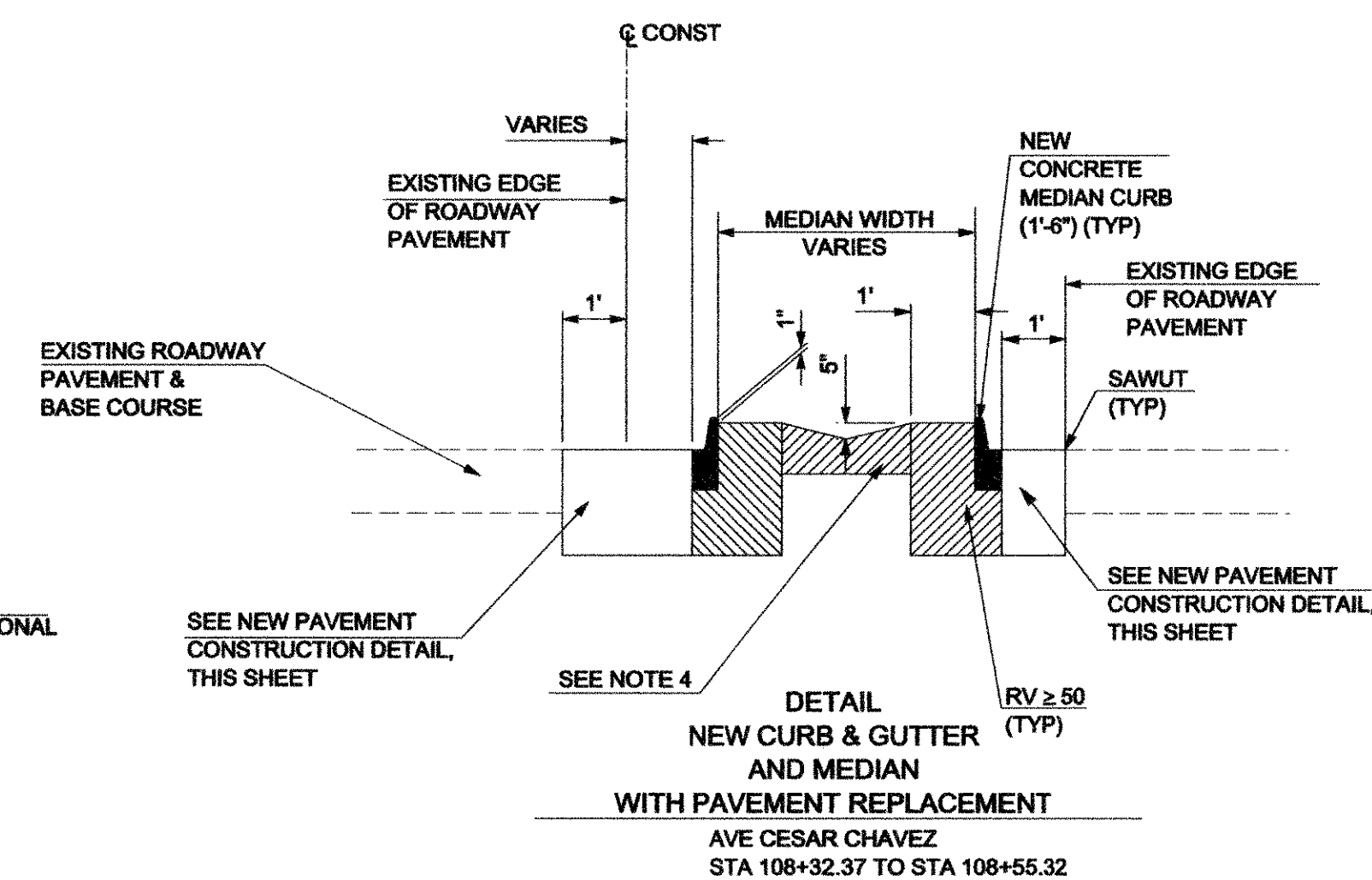
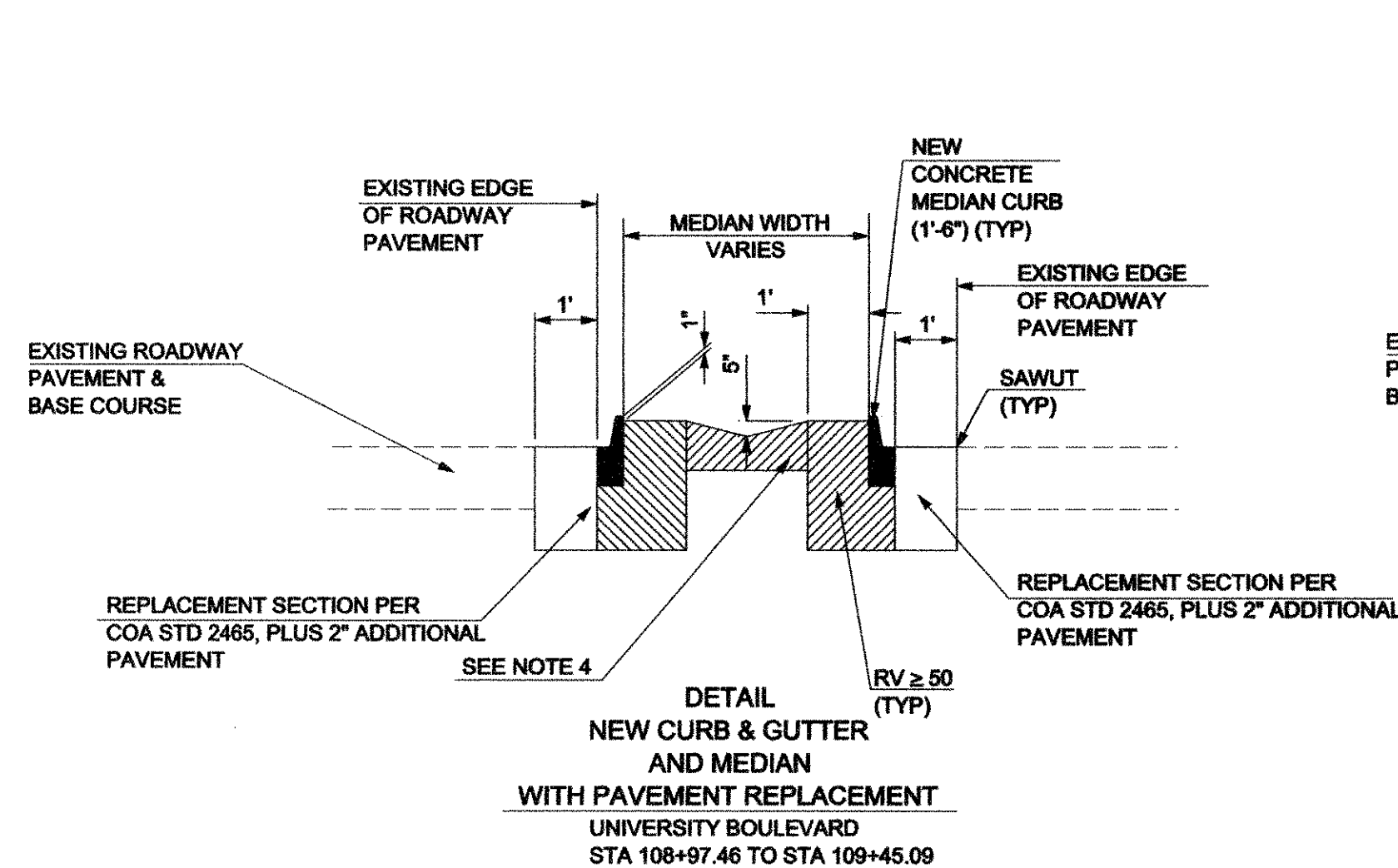
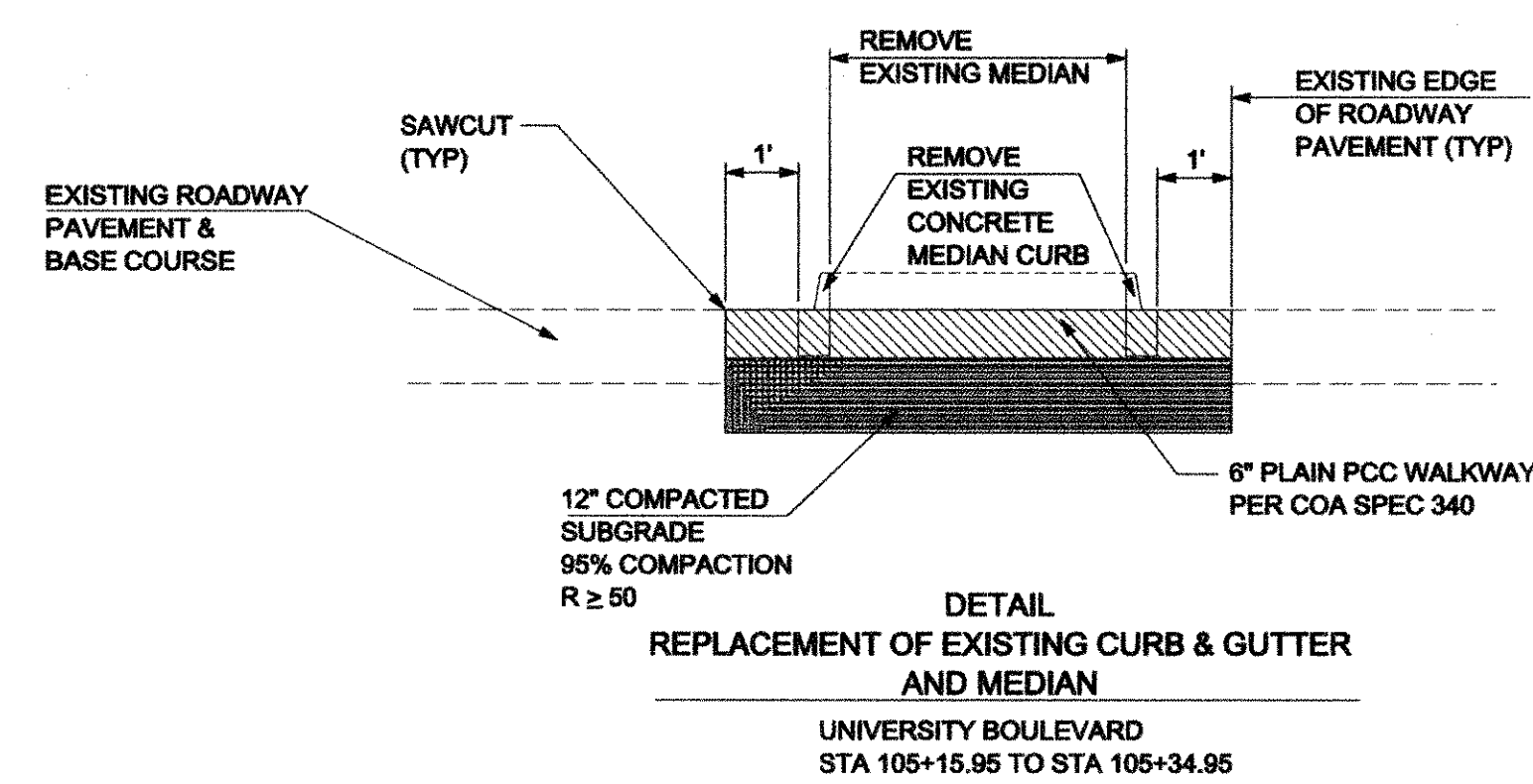
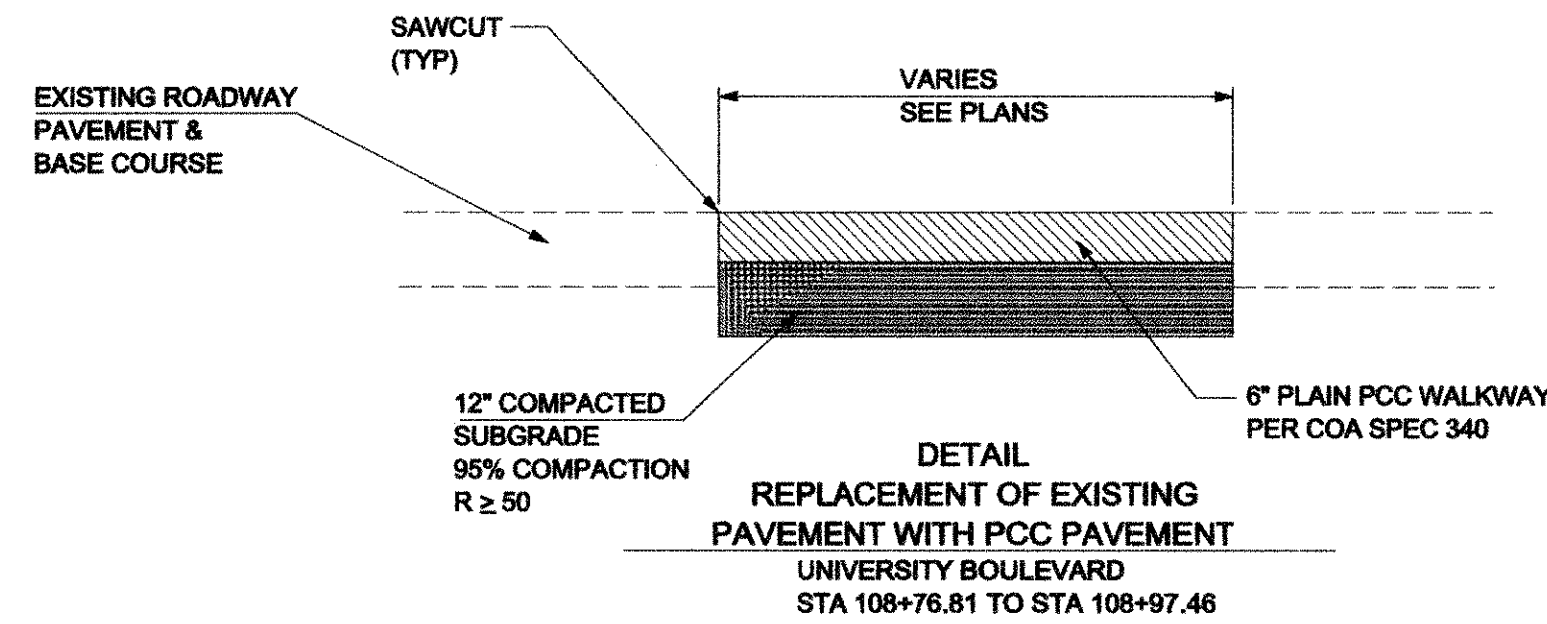
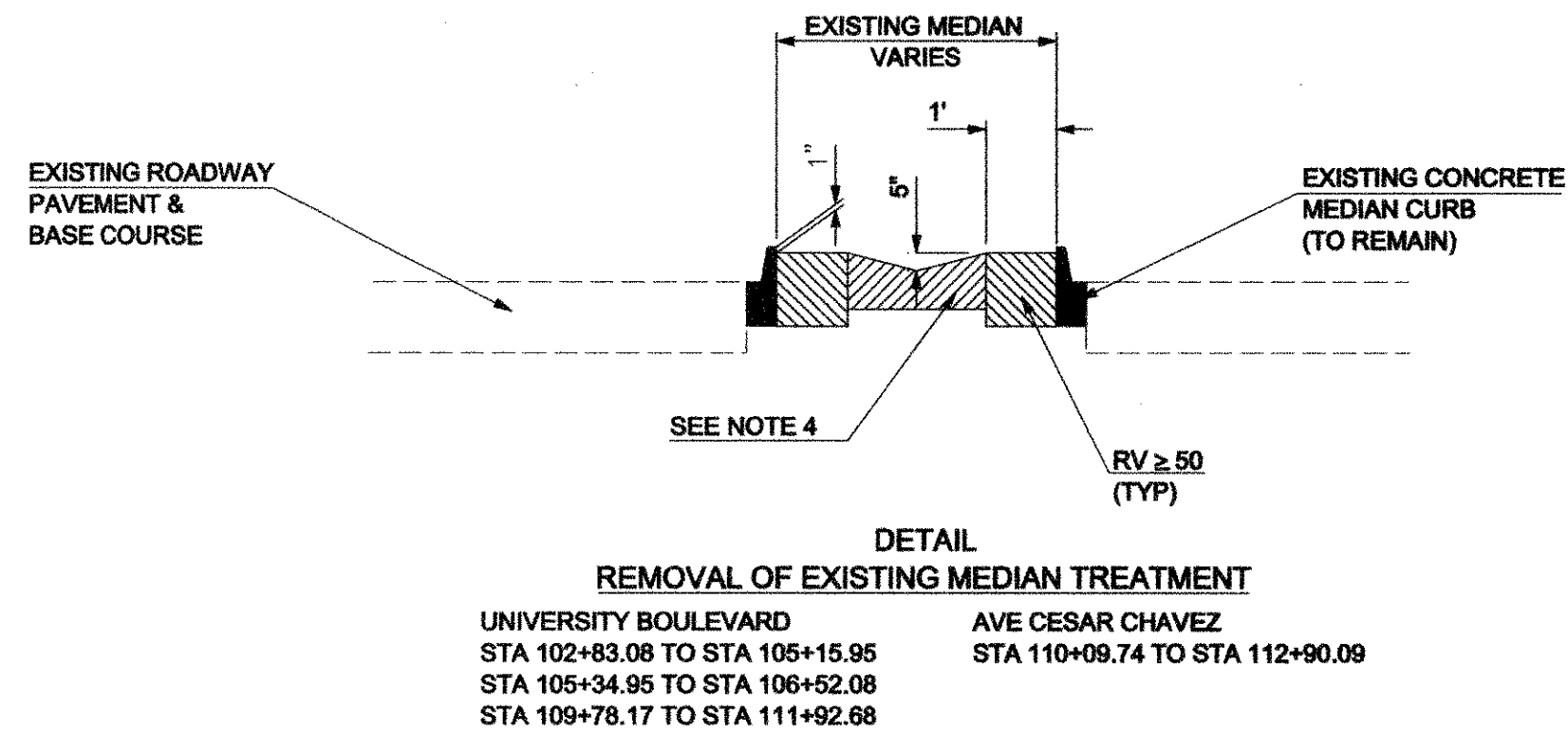
**AVENIDA CESAR CHAVEZ &
UNIVERSITY BLVD
MEDIAN ISLAND IMPROVEMENTS
GENERAL NOTES**

Design Review Committee 		City Engineer Approval 		Last Design Update	Mo./Day/Yr.	Mo./Day/Yr.
City Project No. 566586		Zone Map No. L-15			Sheet 2	Of 10



CITY OF ALBUQUERQUE DEPARTMENT OF MUNICIPAL DEVELOPMENT CIP DIVISION																	
TITLE:																	
AVENIDA CESAR CHAVEZ & UNIVERSITY BLVD MEDIAN ISLAND IMPROVEMENTS HORIZONTAL ALIGNMENT PLAN																	
Design Review Committee	City Engineer Approval	Last Design Update	<table border="1" style="width: 100%; border-collapse: collapse;"> <thead> <tr> <th style="width: 50%;">Mo./Day/Yr.</th> <th style="width: 50%;">Mo./Day/Yr.</th> </tr> </thead> <tbody> <tr><td> </td><td> </td></tr> <tr><td> </td><td> </td></tr> <tr><td> </td><td> </td></tr> <tr><td> </td><td> </td></tr> <tr><td> </td><td> </td></tr> <tr><td> </td><td> </td></tr> </tbody> </table>	Mo./Day/Yr.	Mo./Day/Yr.												
Mo./Day/Yr.	Mo./Day/Yr.																
 <div style="border: 1px solid black; padding: 5px; width: 100px; margin: 0 auto;"> APPROVED JUL 14 2010 DESIGN REVIEW COMMITTEE </div>	 <div style="border: 1px solid black; padding: 5px; width: 100px; margin: 0 auto;"> APPROVED JUL 26 2010 CITY ENGINEER </div>																
City Project No.	Zone Map No.	Sheet	Of														
566586	L-15	3	10														

[illegible]



- NOTES:**
1. CONCRETE MEDIAN CURB & GUTTER
COA DWG 2415B
 2. ALIGN CROSSWALK BARS TO AVOID
VEHICLE WHEEL PATH.
 3. UNM ATHLETICS IS RESPONSIBLE FOR MAINTENANCE
AND REPAIR ASSOCIATED WITH CROSS WALK STRIPES
WITH UNM LOGO.
 4. CONTRACTOR TO REMOVE DEBRIS (ROCK OVER 3",
ASPHALT MILLINGS, CONCRETE, TRASH, WEEDS AND
ROOTS) TO A DEPTH OF 8" BELOW FINISH GRADE
OR AS NECESSARY TO REMOVE DEBRIS. EXISTING
CLEAN DIRT CAN REMAIN. CLEAN DIRT TO BE ADDED
OR REMOVED AS NECESSARY TO ACHIEVE FINISH GRADE.
CURB MUST BE SUPPORTED. FINISH GRADE TO BE 1"
BELOW TOP OF CURB AND EXTEND A MINIMUM
DISTANCE OF 12" FROM BACK OF CURB. GRADE
MAY THEN SLOPE TO 5" BELOW TOP OF CURB.
 5. COA STD DWG 2465 (ARTERIAL PAVT.)

2701 MILES RD SE
ALBUQUERQUE, NM 87106
TEL: 505.242.5700
FAX: 505.242.0873

MOLZEN-CORBIN & Associates
ENGINEERS/ARCHITECTS/PLANNERS

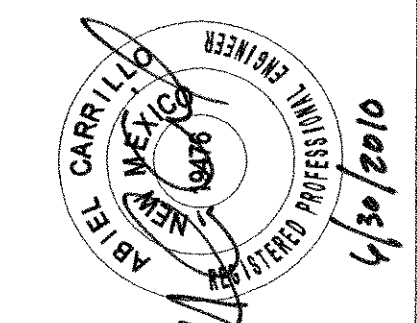
CITY OF ALBUQUERQUE
DEPARTMENT OF MUNICIPAL DEVELOPMENT
CIP DIVISION

**AVENIDA CESAR CHAVEZ &
UNIVERSITY BLVD
MEDIAN ISLAND IMPROVEMENTS
MISCELLANEOUS DETAILS**

Design Review Committee: **APPROVED** JUL 14 2010
City Engineer Approval: **APPROVED** JUL 26 2010

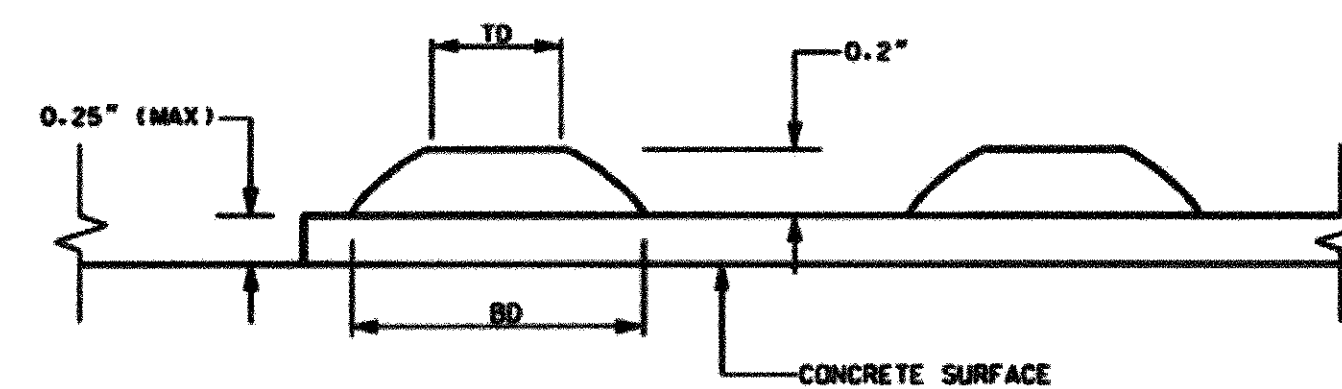
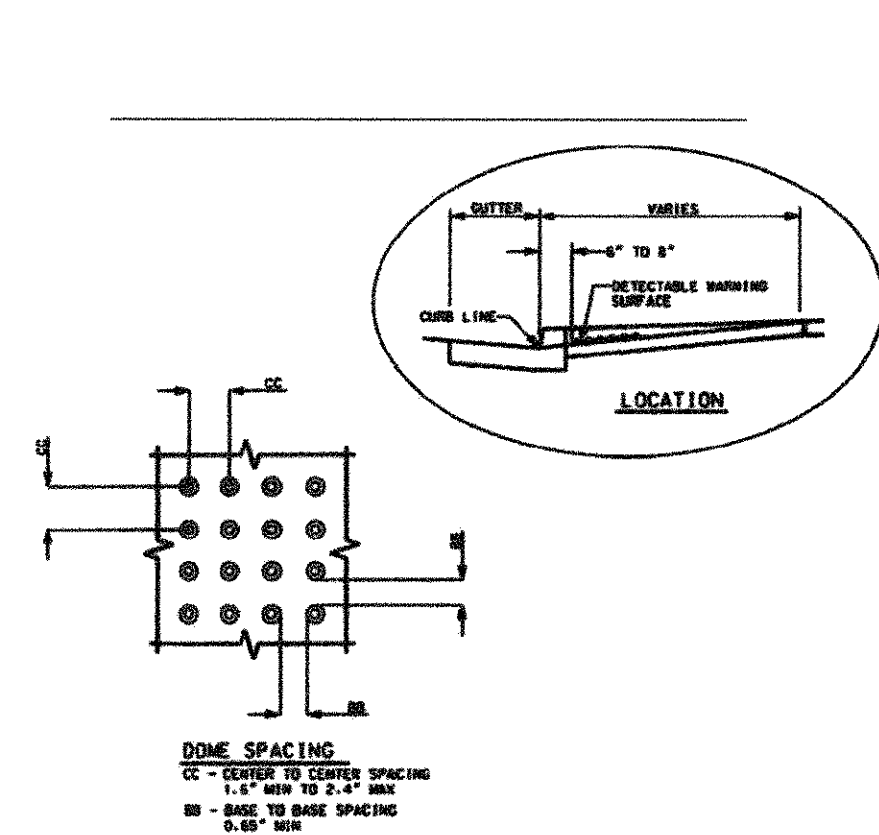
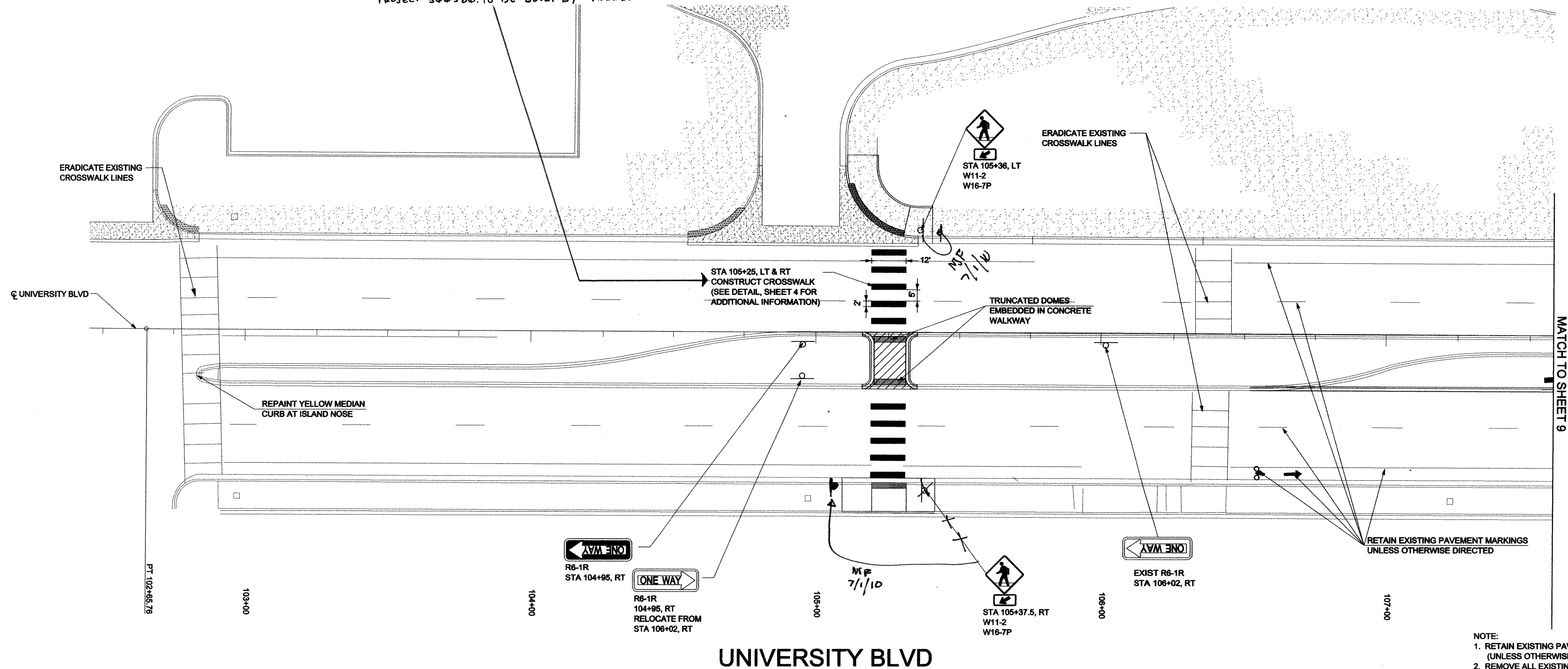
City Project No. 566586
Zone Map No. L-15
Sheet 4 Of 10

AS-BUILT INFORMATION				BENCH MARKS				SURVEY INFORMATION				ENGINEER'S SEAL			
CONTRACTOR	WORK	DATE	NO.	A NMSHC BRASS DISC STAMPED	DATE	NO.	BY	NO.	DATE	NO.	BY	NO.	DATE	NO.	BY
INSPECTOR'S	ACCEPTANCE BY	DATE	NO.	"STA 125-30" SET IN TOP OF A	DATE	NO.	BY	NO.	DATE	NO.	BY	NO.	DATE	NO.	BY
VERIFICATION BY	DATE	NO.	BY	GROUND LOCATED AT THE NORTHWEST	DATE	NO.	BY	NO.	DATE	NO.	BY	NO.	DATE	NO.	BY
COMPOSED BY	DATE	NO.	BY	CORNER OF THE 125 BRIDGE AND	DATE	NO.	BY	NO.	DATE	NO.	BY	NO.	DATE	NO.	BY
COMPOSED BY	DATE	NO.	BY	GIBSON BOULEVARD S.E. (NOT SHOWN)	DATE	NO.	BY	NO.	DATE	NO.	BY	NO.	DATE	NO.	BY
RECORDED BY	DATE	NO.	BY	ELEVATION = 5041.30 FEET	DATE	NO.	BY	NO.	DATE	NO.	BY	NO.	DATE	NO.	BY
NO.	DATE	NO.	BY	(NAYD 1988)	DATE	NO.	BY	NO.	DATE	NO.	BY	NO.	DATE	NO.	BY



AC 7/2/2010

Prior to installation, striping of the crosswalk requires concurrence from COA Traffic Operations Division of DMD. Not to be built with Project 566586. To be built by others.



- NOTE:
1. RETAIN EXISTING PAVEMENT MARKINGS (UNLESS OTHERWISE NOTED)
 2. REMOVE ALL EXISTING PAVEMENT MARKINGS AND PERMANENT SIGNING THAT CONFLICTS WITH NEW PAVEMENT MARKINGS AND SIGNING.
 3. ERADICATION OF EXISTING PAVEMENT MARKINGS SHALL BE PERFORMED USING WATER BLASTING METHOD. (COA STANDARD SPECIFICATIONS, SECTION 443)

2701 MILES RD SE
ALBUQUERQUE, NM 87106
TEL: 505.242-6700
FAX: 505.242-0873

MOLZEN-CORBIN & Associates
ENGINEERS/ARCHITECTS/PLANNERS

CITY OF ALBUQUERQUE
DEPARTMENT OF MUNICIPAL DEVELOPMENT
CIP DIVISION

TITLE:
**AVENIDA CESAR CHAVEZ &
UNIVERSITY BLVD
MEDIAN ISLAND IMPROVEMENTS
PERMANENT SIGNING & STRIPING PLAN**

Design Review Committee
APPROVED
JUL 14 2010
DESIGN
REVIEW COMMITTEE

City Engineer Approval
APPROVED
JUL 26 2010
CITY ENGINEER

Last Design Update

City Project No. 566586

Zone Map No. L-15

Sheet 8 of 10

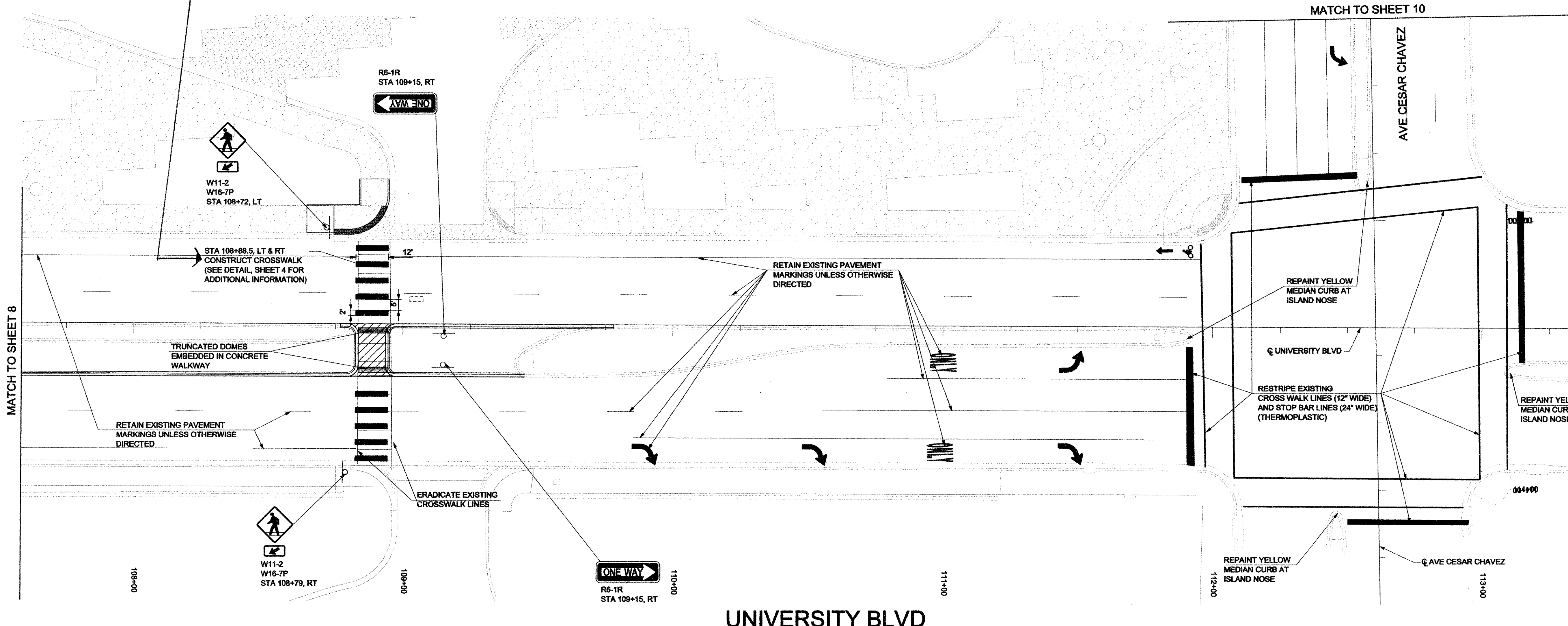
SCALE IN FEET
20 0 20 40

© COPYRIGHT

MCA JOB # UNM061-12

AC 7/2/2010

PRIOR TO INSTALLATION, STRIPING OF THE CROSSWALK
REQUIRES CONCURRENCE FROM COA TRAFFIC OPERATIONS
DIVISION OF DMD. NOT TO BE BUILT WITH PROJECT 566586.
TO BE BUILT BY OTHERS.



UNIVERSITY BLVD

- NOTE:
1. RETAIN EXISTING PAVEMENT MARKINGS (UNLESS OTHERWISE NOTED)
 2. REMOVE ALL EXISTING PAVEMENT MARKINGS AND PERMANENT SIGNING THAT CONFLICTS WITH NEW PAVEMENT MARKINGS AND SIGNING.
 3. ERADICATION OF EXISTING PAVEMENT MARKINGS SHALL BE PERFORMED USING WATER BLASTING METHOD. (COA STANDARD SPECIFICATIONS, SECTION 443)




2701 MILES RD SE
ALBUQUERQUE, NM 87106
TEL: 505.242.5700
FAX: 505.242.0673

MOLZEN-CORBIN & Associates
ENGINEERS/ARCHITECTS/PLANNERS

CITY OF ALBUQUERQUE
DEPARTMENT OF MUNICIPAL DEVELOPMENT
CIP DIVISION

**AVENIDA CESAR CHAVEZ &
UNIVERSITY BLVD
MEDIAN ISLAND IMPROVEMENTS
PERMANENT SIGNING & STRIPING PLAN**



City Project No. 566586

Zone Map No. L-15

Sheet 9 Of 10

AS BUILT INFORMATION				BENCH MARKS				SURVEY INFORMATION				ENGINEER'S SEAL			
CONTRACTOR	WORK	DATE	BY	A NMSHC BRASS DISC STAMPED	NO.	DATE	BY	NO.	DATE	BY	NO.				
INSPECTOR'S	ACCEPTANCE BY	DATE	DATE	"STA 1+25-30" SET IN TOP OF A	CONCRETE POST 0.2 FEET ABOVE	GROUND LOCATED AT THE NORTHWEST	CORNER OF THE 1+25 BRIDGE AND	DRAWINGS	VERIFICATION BY	DATE	DATE				
DATE	DATE	DATE	DATE	DATE	DATE	DATE	DATE	DATE	DATE	DATE	DATE	MICRO-FILM INFORMATION			
DATE	DATE	DATE	DATE	DATE	DATE	DATE	DATE	DATE	DATE	DATE	DATE				
DATE	DATE	DATE	DATE	DATE	DATE	DATE	DATE	DATE	DATE	DATE	DATE	RECORDED BY	NO.	DATE	DATE
DATE	DATE	DATE	DATE	DATE	DATE	DATE	DATE	DATE	DATE	DATE	DATE	RECORDED BY	NO.	DATE	DATE

© COPYRIGHT

MCA JOB # UNM061-12

