


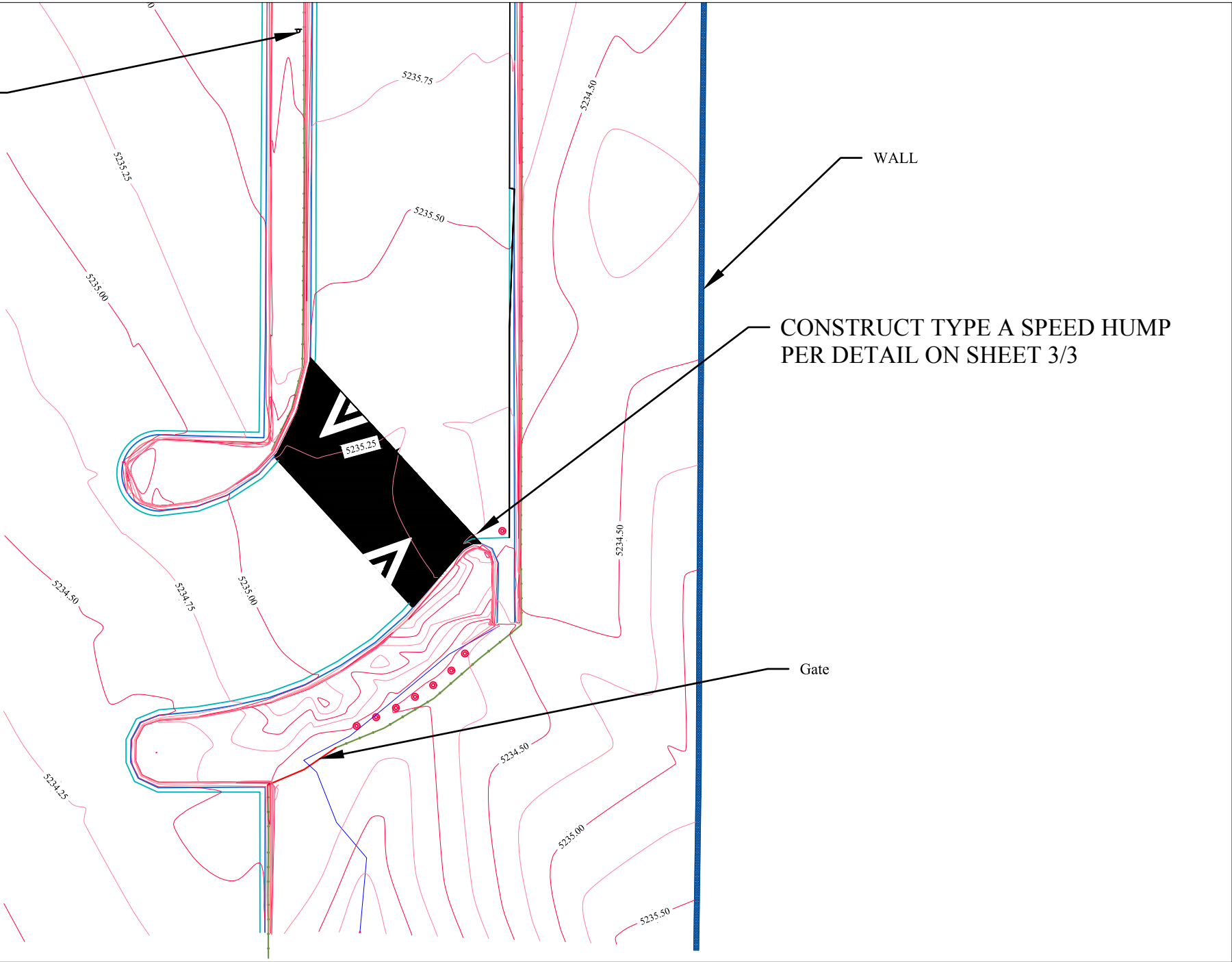
PURPOSE OF PROJECT:

DRAINAGE IMPROVEMENTS AT DEL NORTE HIGH SCHOOL PARKING LOT ENTRANCE




CITY OF ALBUQUERQUE DEPARTMENT OF MUNICIPAL DEVELOPMENT ENGINEERING DIVISION			
TITLE: DEL NORTE HIGH SCHOOL DRAINAGE IMPROVEMENTS VICINITY MAP			
NOT FOR CONSTRUCTION	DESIGNED BY: DUSTIN DAVIDSON	LAST DESIGN UPDATE	Mo./Day/Yr. 4/2/19
	REVIEWED BY:		
City Project No.	Zone Map No. F18	Sheet 1	Of 3

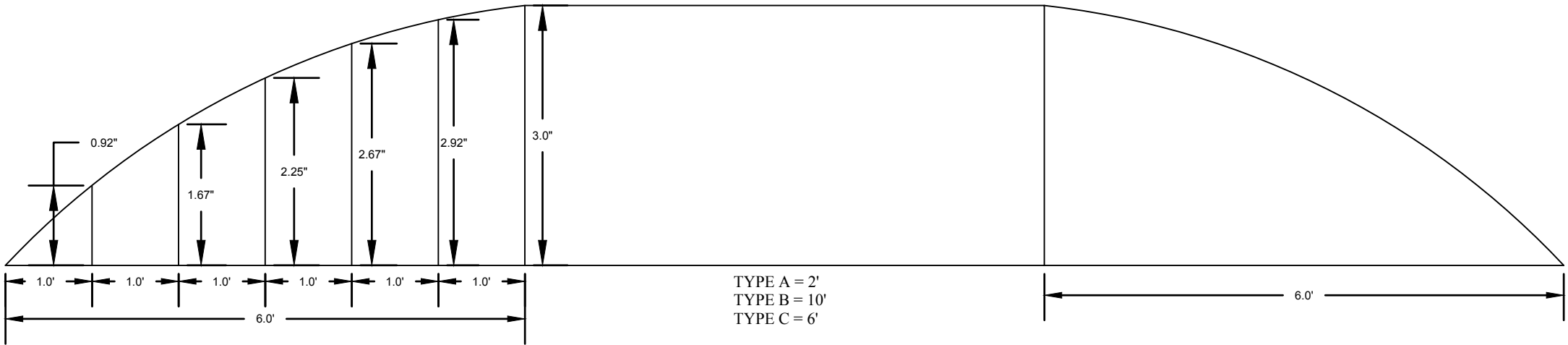
INSTALL 24"X24" W17-1 SIGN



SCALE 1"=20'

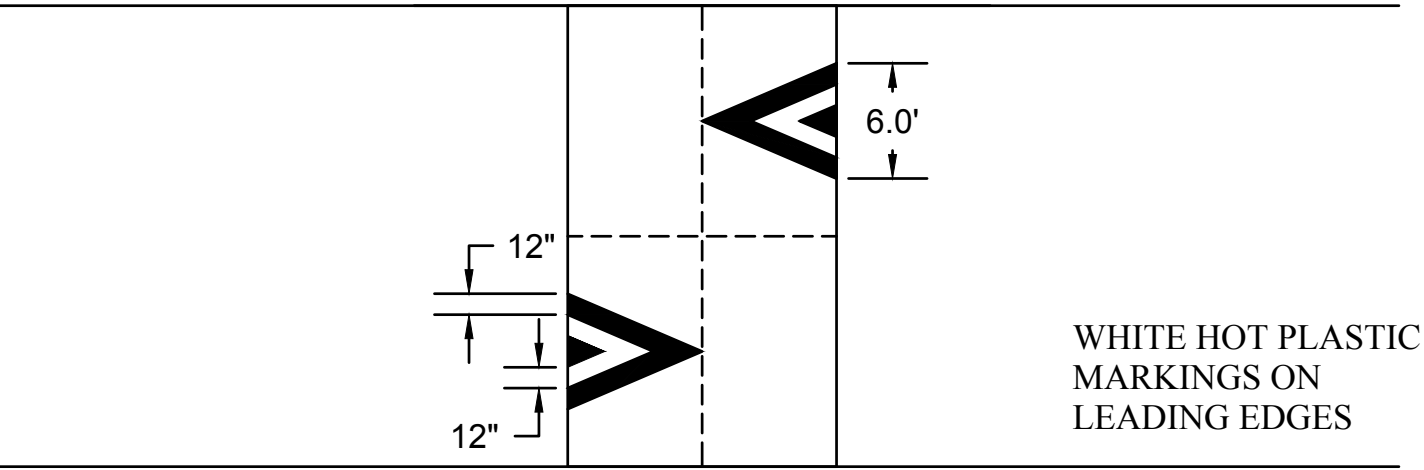
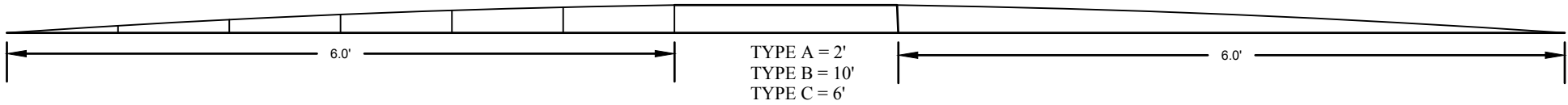


CITY OF ALBUQUERQUE DEPARTMENT OF MUNICIPAL DEVELOPMENT ENGINEERING DIVISION					
TITLE: <b>DEL NORTE HIGH SCHOOL DRAINAGE IMPROVEMENTS</b>					
<b>NOT FOR CONSTRUCTION</b>	DESIGNED BY: DUSTIN DAVIDSON			LAST DESIGN UPDATE	Mo./Day/Yr.
	REVIEWED BY:				4/2/19
City Project No.		Zone Map No. <b>F18</b>	Sheet <b>2</b>	Of <b>3</b>	



EXAGGERATED VERTICAL


ACTUAL



MARKING PLAN - NOT TO SCALE



CURB TREATMENT NOT TO SCALE

CITY OF ALBUQUERQUE DEPARTMENT OF MUNICIPAL DEVELOPMENT ENGINEERING DIVISION				
TITLE: DEL NORTE HIGH SCHOOL DRAINAGE IMPROVEMENTS SPEED HUMP PROFILE				
NOT FOR CONSTRUCTION	DESIGNED BY: DUSTIN DAVIDSON		LAST DESIGN UPDATE	Mo./Day/Yr.
	REVIEWED BY:			4/2/19
City Project No.		Zone Map No. F18	Sheet 3	Of 3