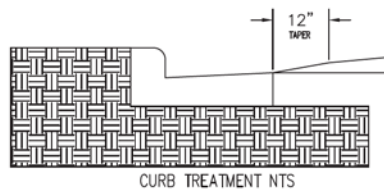
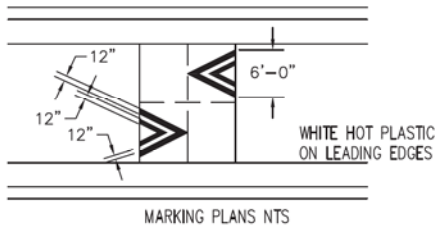
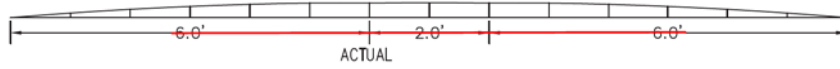
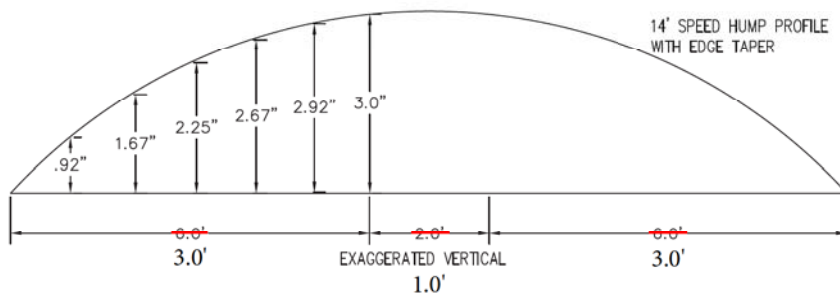


7/13/2021

Google Maps



<https://www.google.com/maps/@35.0407051,-106.751885,268m/data=!3m1!1e3>



| REVISIONS | CITY OF ALBUQUERQUE |
|-----------|-------------------------|
| | SPEED HUMP DIMENSION |
| DWG. 2413 | JUNE 2019 |



