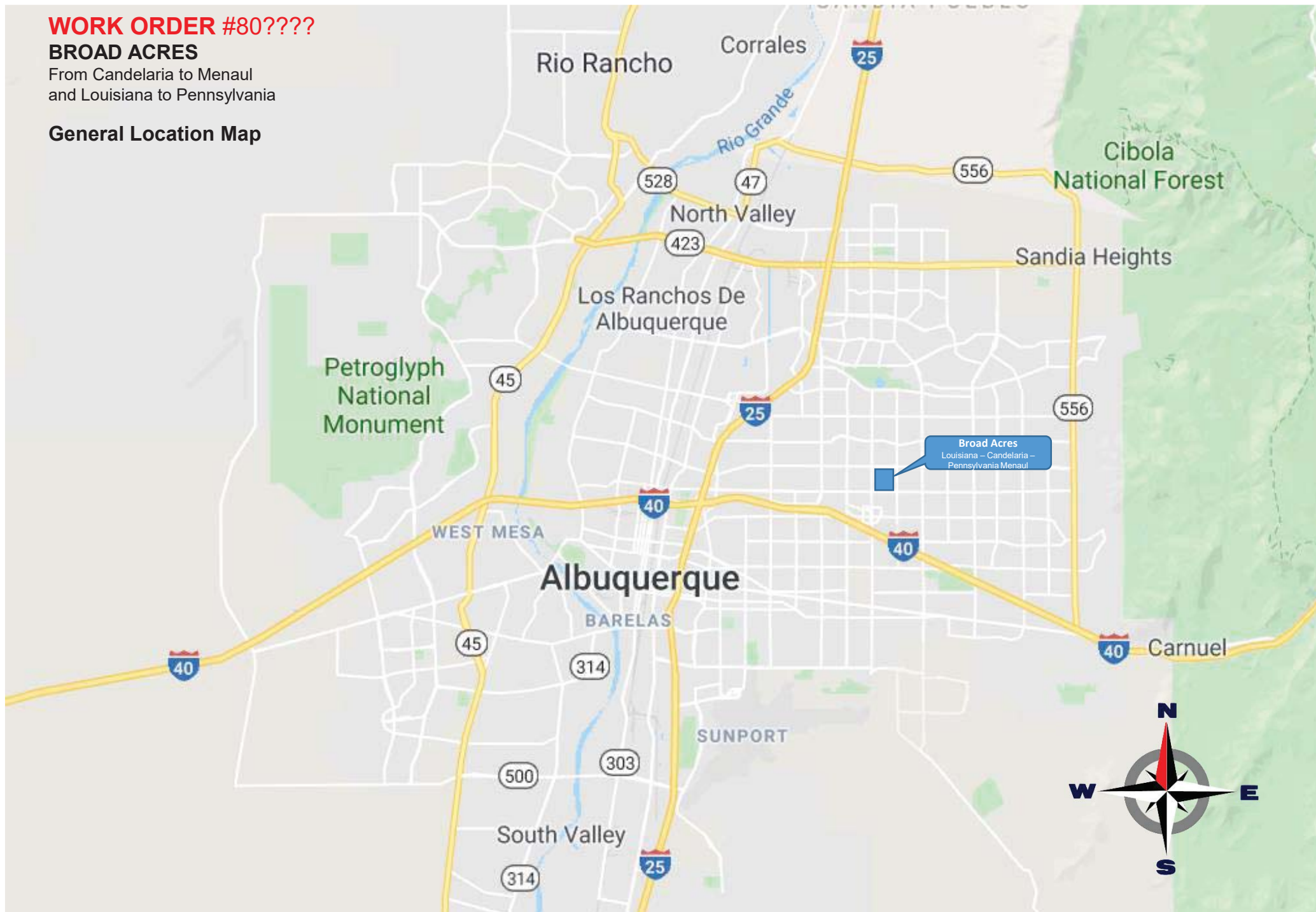


## WORK ORDER #80????

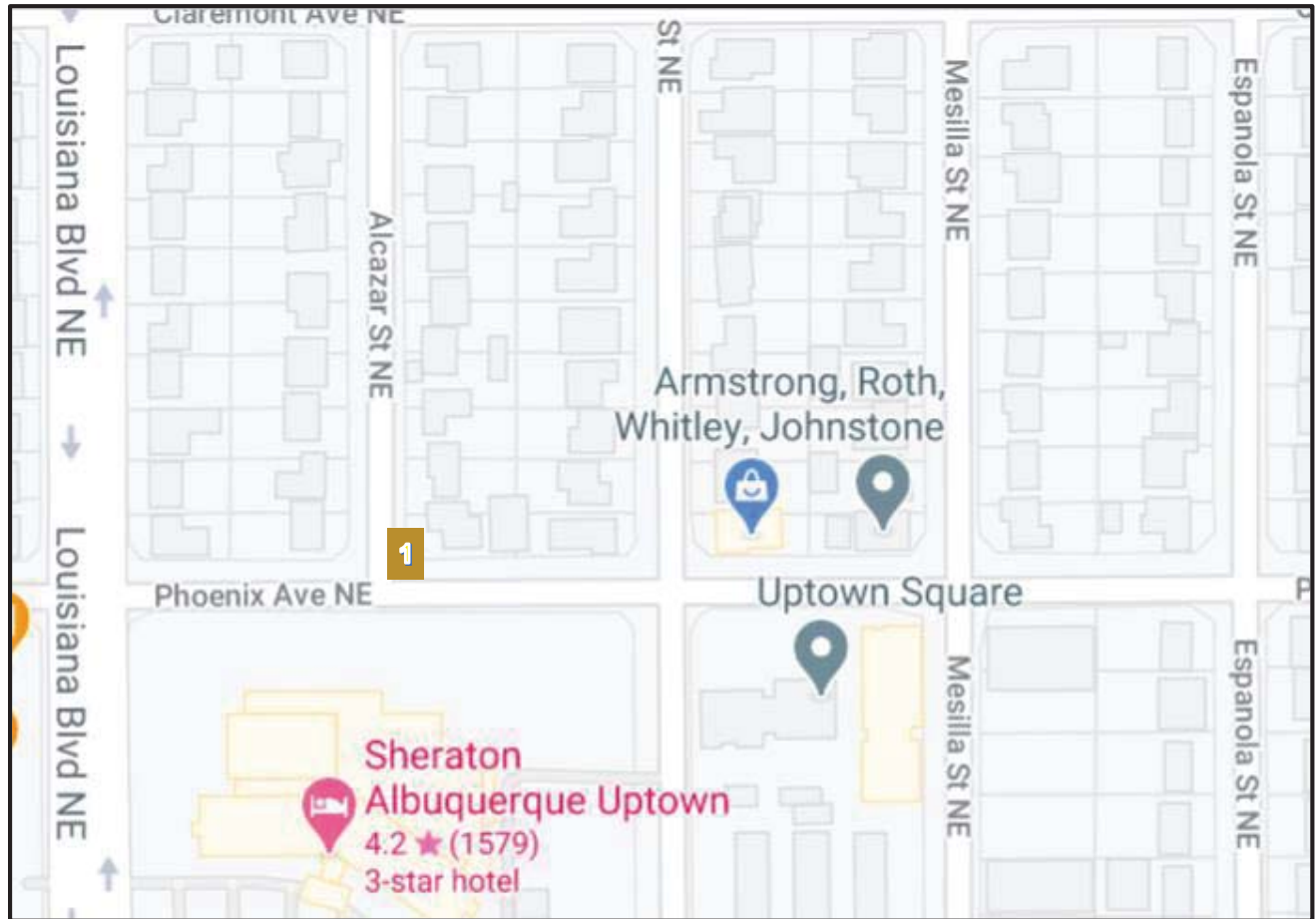
### BROAD ACRES

From Candelaria to Menaul  
and Louisiana to Pennsylvania

### General Location Map

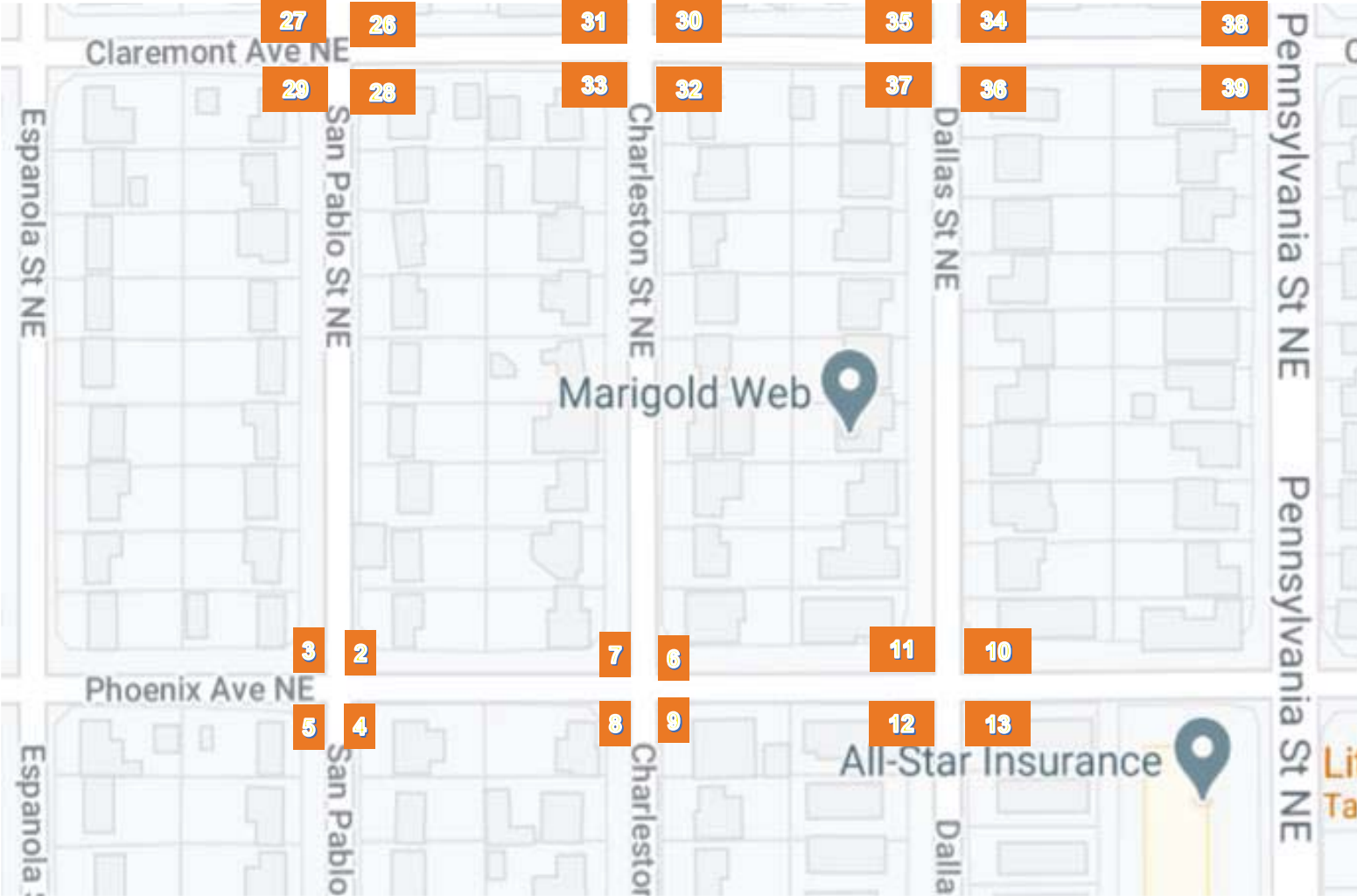


# MAP 1 – WORK LOCATIONS



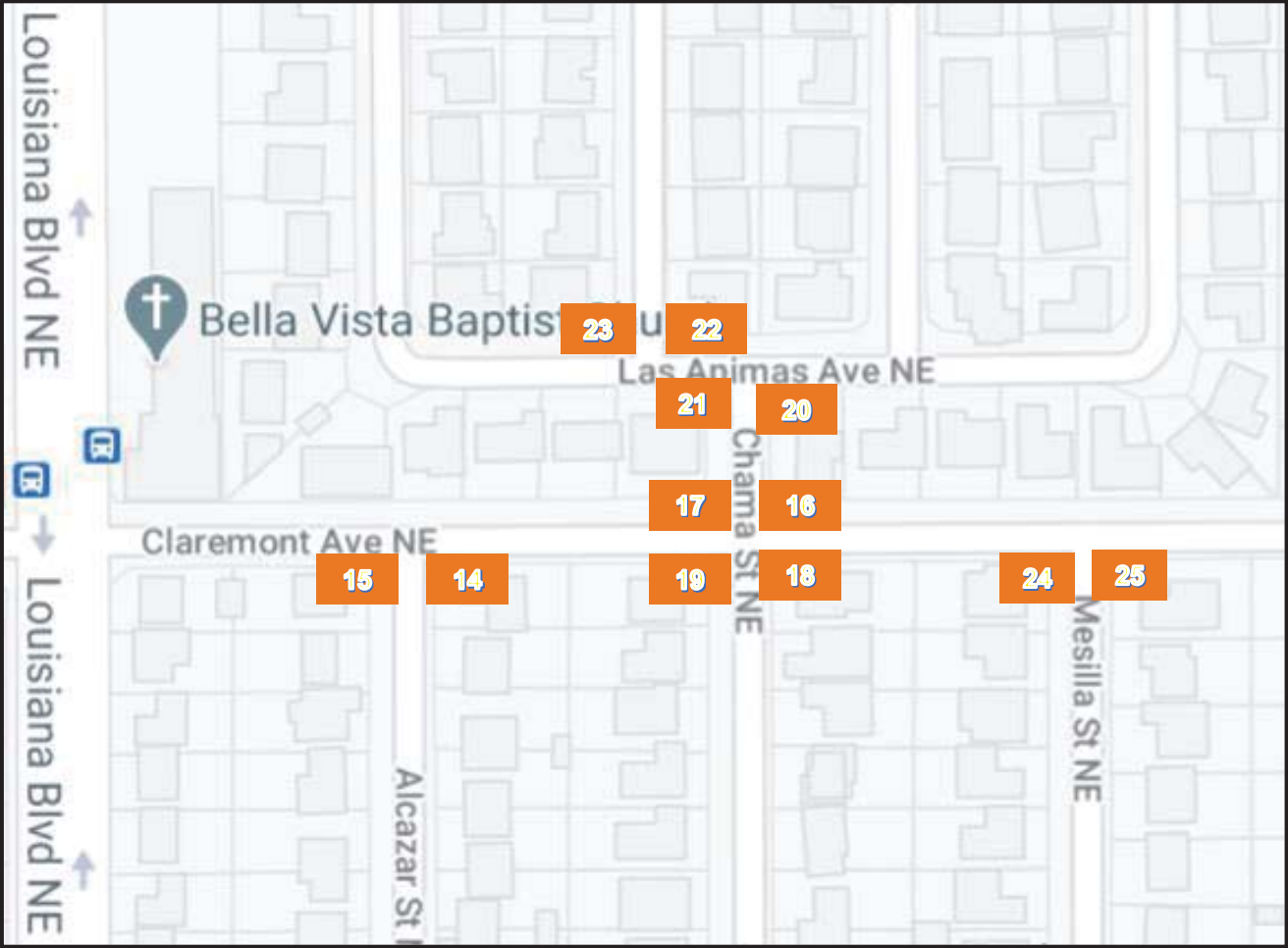
Loc. #	Intersection	Ramp Corner	Asset Number	Remarks
1	Phoenix Ave and Alcazar St	NE	19529	

# MAP 2 – WORK LOCATIONS



Loc. #	Intersection	Ramp Corner	Asset Number	Remarks
1	Phoenix Ave and Alcazar St	NE	19529	
2	Phoenix Ave and San Pablo St	NE	19521	
3	Phoenix Ave and San Pablo St	NW	19522	
4	Phoenix Ave and San Pablo St	SE	19481	
5	Phoenix Ave and San Pablo St	SW	19482	
6	Phoenix Ave and Charleston St	NE	19519	
7	Phoenix Ave and Charleston St	NW	19520	
8	Phoenix Ave and Charleston St	SW	19483	
9	Phoenix Ave and Charleston St	SE	19484	
10	Phoenix Ave and Dallas St	NE	19517	
11	Phoenix Ave and Dallas St	NW	19518	
12	Phoenix Ave and Dallas St	SW	19485	
13	Phoenix Ave and Dallas St	SE	19486	
26	Claremont Ave and San Pablo St	NE	19392	
27	Claremont Ave and San Pablo St	NW	19393	
28	Claremont Ave and San Pablo St	SE	19390	
29	Claremont Ave and San Pablo St	SW	19391	
30	Claremont Ave and Charleston St	NE	1939	
31	Claremont Ave and Charleston St	NW	19394	
32	Claremont Ave and Charleston St	SE	19397	
33	Claremont Ave and Charleston St	SW	19396	
34	Claremont Ave and Dallas St	NE	19400	
35	Claremont Ave and Dallas St	NW	19401	
36	Claremont Ave and Dallas St	SE	19398	
37	Claremont Ave and Dallas St	SW	19399	
38	Claremont Ave and Pennsylvania St	NW	3009	
39	Claremont Ave and Pennsylvania St	SW	3010	

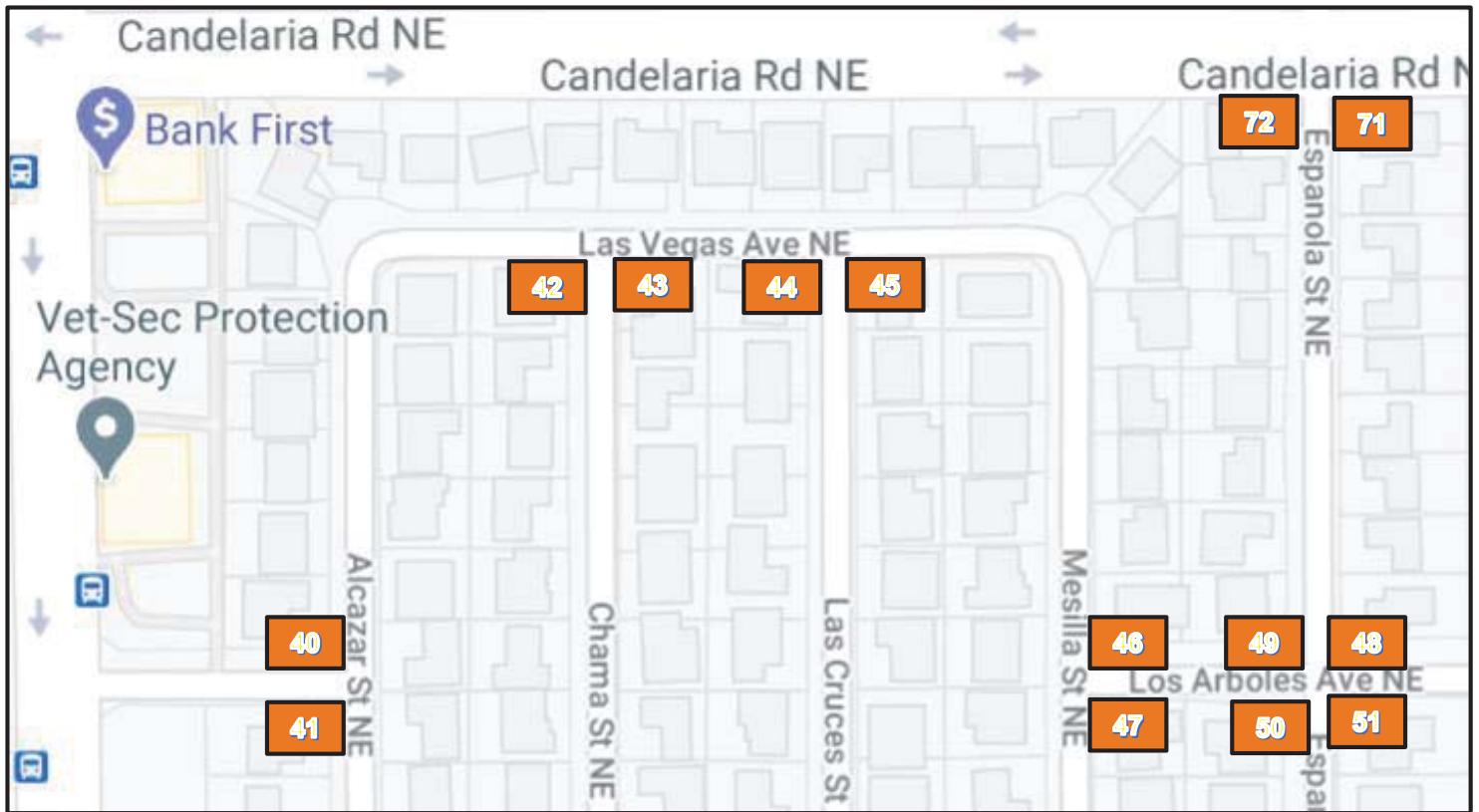
# MAP 3 – WORK LOCATIONS



Loc. #	Intersection	Ramp Corner	Asset Number	Remarks
14	Claremont Ave and Alcazar St	SE	19379	
15	Claremont Ave and Alcazar St	SW	19378	
16	Claremont Ave and Chama St	NE	19389	
17	Claremont Ave and Chama St	NW	19388	
18	Claremont Ave and Chama St	SE	19380	
19	Claremont Ave and Chama St	SW	19381	
20	Los Animas Ave and Chama St	SE	33909	
21	Los Animas Ave and Chama St	SW	33912	
22	Los Animas Ave and Chama St	NE	33913	
23	Los Animas Ave and Chama St	NW	33914	
24	Claremont Ave and Mesilla St	NE	19382	
25	Claremont Ave and Mesilla St	NW	19383	

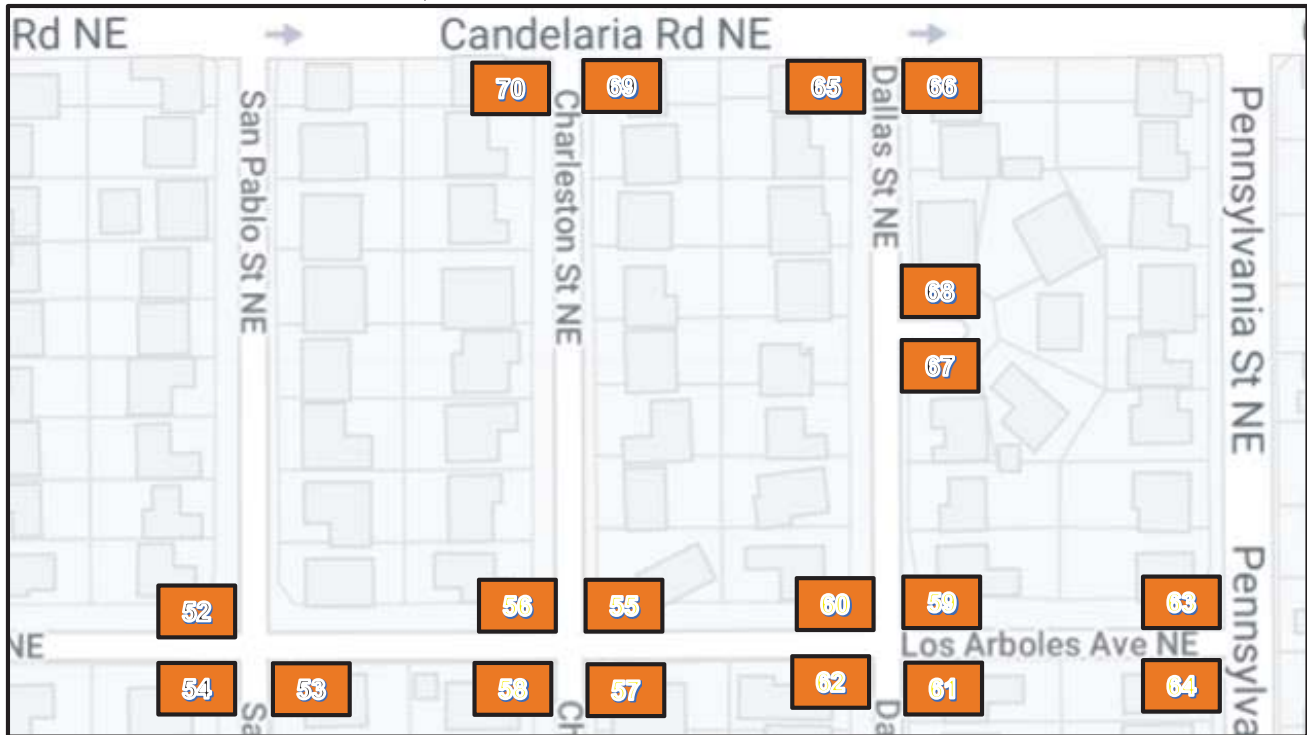


# MAP 4 – WORK LOCATIONS



Loc. #	Intersection	Ramp Corner	Asset Number	Remarks
40	Los Arboles Ave and Alcazar St	NW	33910	
41	Los Arboles Ave and Alcazar St	SW	33911	
42	Los Vegas Ave and Chama St	SW	33917	
43	Los Vegas Ave and Chama St	SE	33918	
44	Los Vegas Ave and Las Cruces St	SW	33919	
45	Los Vegas Ave and Las Cruces St	SE	33920	
46	Los Arboles Ave and Mesilla St	NE	16817	
47	Los Arboles Ave and Mesilla St	SE	16818	
48	Los Arboles Ave and Espanola St	NE	16815	
49	Los Arboles Ave and Espanola St	NW	16816	
50	Los Arboles Ave and Espanola St	SE	16820	
51	Los Arboles Ave and Espanola St	SW	16819	
71	Candelaria Rd and Espanola St	SE	38823	
72	Candelaria Rd and Espanola St	SW	38822	

# MAP 5 – WORK LOCATIONS



Loc. #	Intersection	Ramp Corner	Asset Number	Remarks
52	Los Arboles Ave and San Pablo St	NW	16814	
53	Los Arboles Ave and San Pablo St	SE	16822	
54	Los Arboles Ave and San Pablo St	SW	16821	
55	Los Arboles Ave and Charleston St	NE	16921	
56	Los Arboles Ave and Charleston St	NW	16918	
57	Los Arboles Ave and Charleston St	SE	16920	
58	Los Arboles Ave and Charleston St	SW	16919	
59	Los Arboles Ave and Dallas St	NE	16808	
60	Los Arboles Ave and Dallas St	NW	16811	
61	Los Arboles Ave and Dallas St	SE	16807	
62	Los Arboles Ave and Dallas St	SW	16812	
63	Los Arboles Ave and Pennsylvania St	NW	3007	
64	Los Arboles Ave and Pennsylvania St	SW	3008	
65	Candelaria Rd and Dallas St	SE	38898	
66	Candelaria Rd and Dallas St	SW	38897	
67	Dallas St and Dallas Ct	NE	16810	
68	Dallas St and Dallas Ct	SE	16809	
69	Candelaria Rd and Charleston St	SE	38827	
70	Candelaria Rd and Charleston St	SW	38826	