4

CITY OF ALBUQUERQUE
DEPARTMENT OF PUBLIC WORKS

PLANS
FOR CONSTRUCTION
OF

SPECIAL ASSESSMENT DISTRICT NO. 176

1 2 3 4 5 6 7 8 9 10 11 12 13 14 15 16 17 18 19 20 21 22 23 24 25 26 27 28 29
1 0 1 7 6 0 1 7 1 2 0 2 6 2 0 2 9
09
08
07

CHAIRMAN OF THE CITY COMMISSION & EX-OFFICIO MAYOR _____

CITY MANAGER _____

CITY ATTORNEY _____

DIRECTOR OF PUBLIC WORKS E. F. Hennelly

CITY ENGINEER William T. Stevens

GORDON HERKENHOFF AND ASSOCIATES
ENGINEERS · · PLANNERS

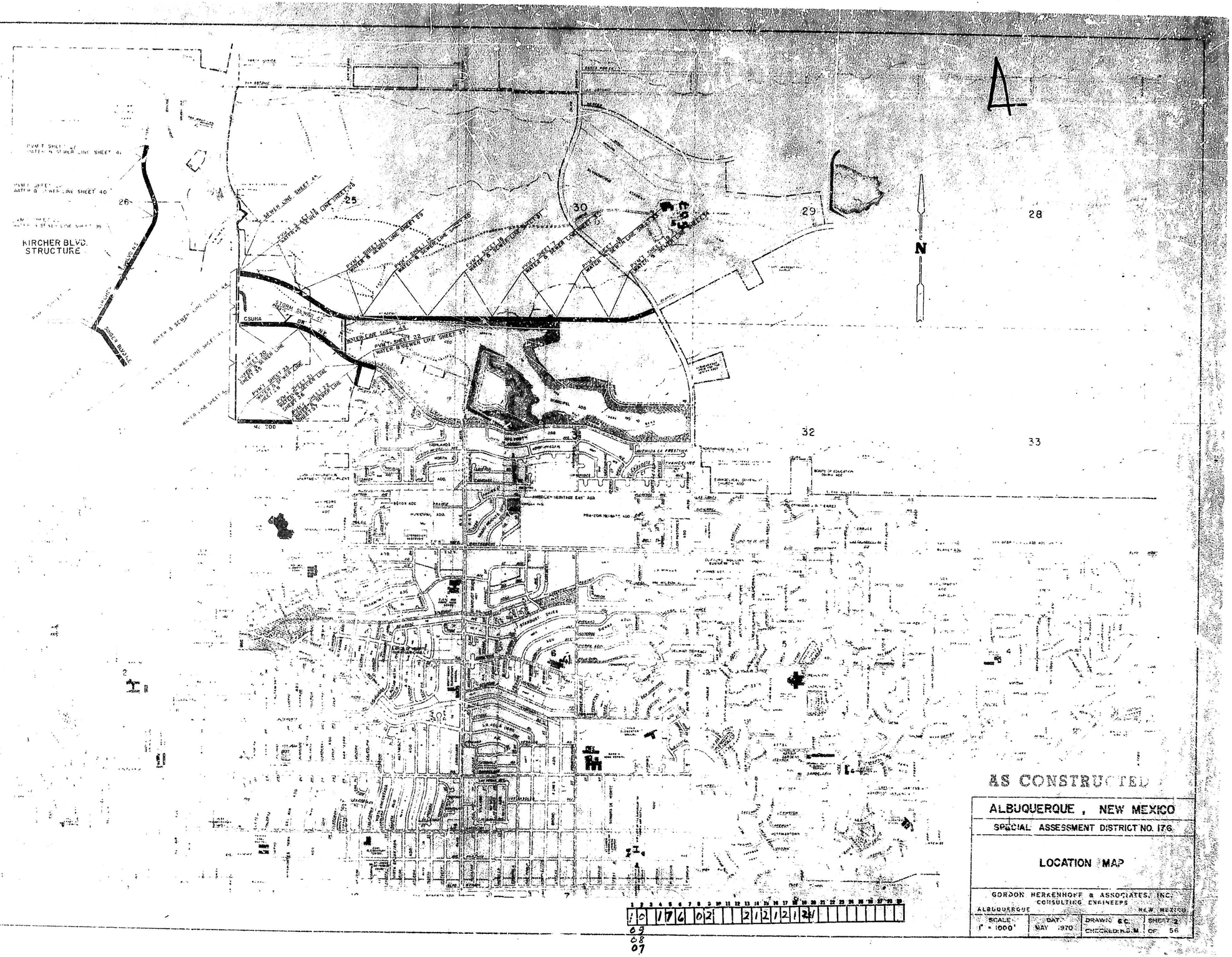

AS CONSTRUCTED

ALBUQUERQUE , NEW MEXICO

SPECIAL ASSESSMENT DISTRICT NO. 176

LOCATION MAP

GORDON HERKENHOFF & ASSOCIATES, INC.
CONSULTING ENGINEERS
ALBUQUERQUE NEW MEXICO

SCALE	DATE	DRAWN	SHEET
1" = 1000'	MAY 1970	CHECKED R.D.M	OF 56

1 2 3 4 5 6 7 8 9 10 11 12 13 14 15 16 17 18 19 20 21 22 23 24 25 26 27 28 29 30

1 0 1 7 6 0 2 2 1 2 1 2 1 2 4

09
08
07

NOTE
Sanitary Sewer Line May be Replaced With Ductile Iron or Cast Iron Pipe Class 150, 10' Each Side of Waterline, in Lieu of Concrete Encasement

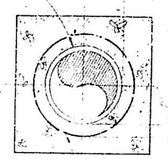

CONCRETE ENCASEMENT DETAIL
No Scale

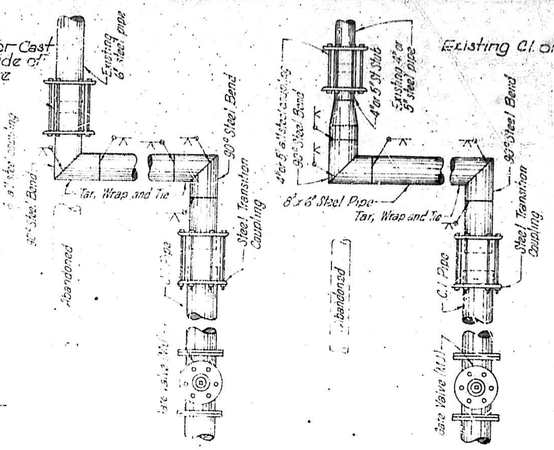

6" or 8" Cast Iron to 6" Steel 8" or 6" Cast Iron to 4" to 5" Steel

TYPICAL 6" or 8" CAST IRON TO STEEL PIPE CONNECTIONS
No Scale

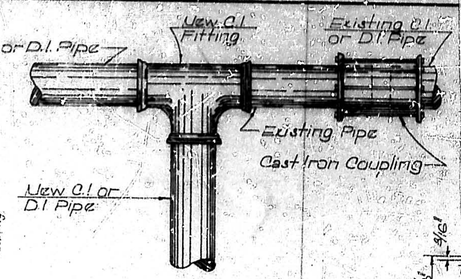

TYPICAL CONNECTION TO EXISTING CAST IRON OR DUCTILE IRON PIPE
No Scale

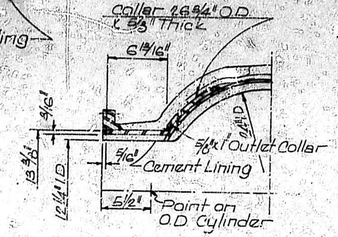

WELDING NECK DETAIL
No Scale

ORDER OF PROCEDURE
1. Remove Shop Applied Cement Mortar Coat Around Point to be Taped.
2. Tack Weld Rods to Cylinder.
3. Cut Rods, Bend Out Allowing Room For Collar, Clean Cylinder.
4. Weld Collar to Cylinder End. Air Test Weld Rods to Collar.
5. Place Tapping Outline in Position and Weld.
6. Attach Tapping Tee and Machine and Proceed With Normal Tapping Operation.
7. Replace Mortar Coating.

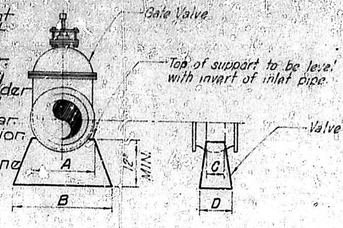

VALVE SUPPORT DETAIL
No Scale

VALVE SUPPORT TABLE

Valve Size	A	B	C	D
4"	8"	14"	5"	6"
6"	8"	14"	5"	6"
8"	11"	20"	4"	6"
10"	19"	31"	5"	10"
12"	21"	38"	6"	12"
14"	21"	34"	8"	12"
16"	25"	37"	8"	12"
18"	27"	39"	9"	18"
20"	30"	42"	11"	18"
24"	32"	44"	12"	18"

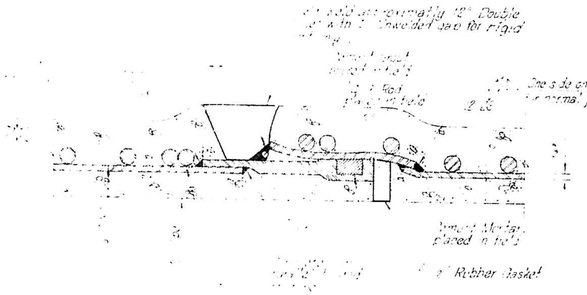

STEEL AND CONCRETE CYLINDER RIGID PIPE JOINT DETAIL
No Scale

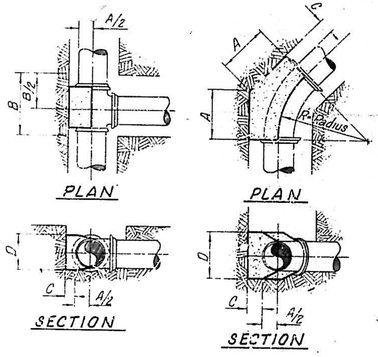

TABLE OF RIGID PIPE LENGTHS

PIPE DIAMETER	LENGTH REQUIRED* Dead End	60° to 90°	30° to 60°	15° to 30°	15° and less	Tees
4"	10'	5'	2'	1'	2'	4'
6"	12'	6'	2'	1'	5'	5'
8"	16'	6'	2'	1'	7'	6'
10"	20'	8'	3'	2'	9'	8'

* Minimum length of rigid pipe required on either side of bend or tee to prevent separation in case of blocking.

TABLE FOR CONCRETE BLOCKING FOR TEES AND BENDS

PIPE DIA	A	B	C	D	R = Radius
4"	4"	8"	12"	6"	Function of Type of Pipe Supplied
6"	6	12"	14	9"	
8"	8	18"	16"	12"	
10"	10	20"	18"	15"	
12"	12"	24"	20"	18"	
14"	12"	28"	16"	21"	
16"	16"	32"	16"	24"	
18"	18"	36"	18"	27"	
20"	20"	40"	18"	30"	
24"	24"	48"	18"	36"	

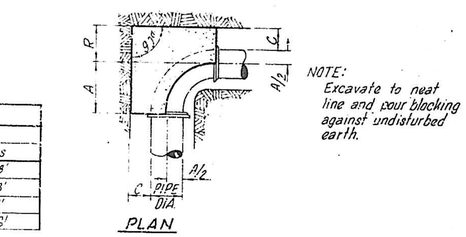

NOTE: Excavate to neat line and pour blocking against undisturbed earth.

CONCRETE BLOCKING DETAILS
No Scale

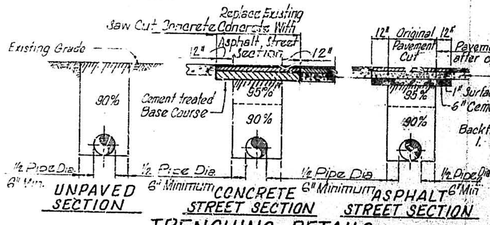

TRENCHING DETAILS
No Scale

DETAIL "A" COVER



DETAIL "C" BEARING PLATE

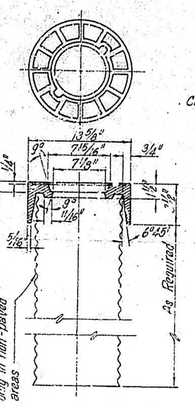

DETAIL "B" RING

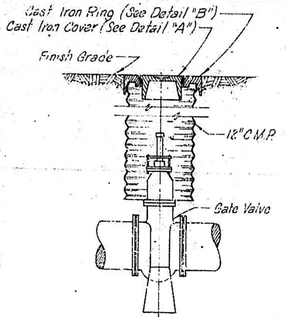

UNPAVED STREET SECTION

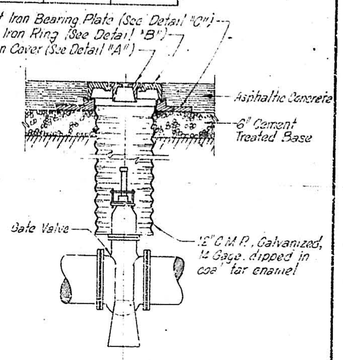

PAVED STREET SECTION

VALVE BOX DETAILS
No Scale

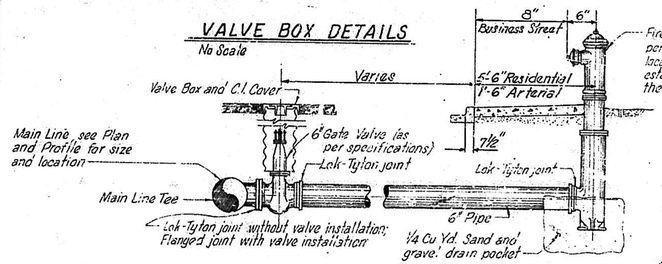

NOTES: 1. A 6" Gate Valve on fire hydrant connection piping is only required when the main line is sized 12" DIA and larger.
2. When connecting an existing fire hydrant to new main, cut connection piping and use cast coupling to make connection. Lok-Tyton joint not required.

FIRE HYDRANT SETTING DETAIL
No Scale

VALVE BOX DETAILS
No Scale

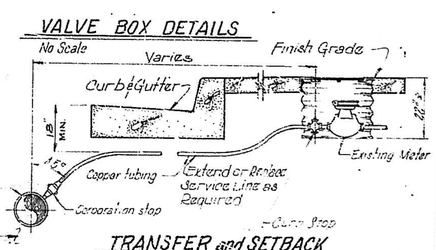

TRANSFER and SETBACK METER SERVICE LINE INSTALLATION
No Scale

Note: Minimum 18" of Sidewalk Shall be Sawed and Removed and Replaced to Facilitate Service Line Installation.

AS CONSTRUCTED

1	2	3	4	5	6	7	8	9	10	11	12	13	14	15	16	17	18	19	20	21	22	23	24	25	26	27	28	29
0	9	1	1	7	6	0	7	7	1	1	1	1	1	1	1	1	1	0										

ALBUQUERQUE, NEW MEXICO

PIPING AND VALVE DETAILS

GORDON HERKENHOFF & ASSOCIATES, INC.
CONSULTING ENGINEERS
ALBUQUERQUE, NEW MEXICO

SCALE	DATE	DRAWN: C.A.S.	SHEET 7
AS SHOWN	JULY, 1970	CHECKED: G.A.J.	OF 56

07-178
07-176 09-176

MIRIESS

10 CORP

ACADEMY FOR BOYS TRUST
H.P.D. CO.

2

STA. 0-20
For Manhole Location
See Sheet #4

20' Concrete Encasement 00+0

STA. 0-10
Connect to 16"x16"x10" Tee
1-10" Gate Valve
1-Valve Box

STA. 0+10
1-6" Fire Hydrant
1-10"x10"x6" Tee
STA. 0+50 Build Double "C" Inlet INV. EL 03.40

5'-6" Lok-Tyton Pipe
Blocking

STA. 1+00 Build Double "C" Inlet INV. EL 04.25

Take up Deflections in pipe joints

P.I. STA. 6+00.17
Δ = 27° 56' PT

10" Water Line 5' South of North Right of Way

½" I.P. in Conc

P/W Line

ACADEMY

W

311.9' ℄ Construction & Survey 297.4' S

12" Sewer Line

18" R.C.P. S=.009

18" R.C.P. S=.009

18" R.C.P. S=.009

18" R.C.P. S=.009

310.4' S

P/W Line

½" I.P. in Conc

53'

P.T. STA. 10+32.56

300' S

R.D. N.E.

300.5'

STA. 12+00
1-10" Gate Valve
1-Valve Box

STA. 3+00
Build 4' Dia.
Type "B" Manhole

STA. 6+00
Build 4' Dia.
Type "B" Manhole

STA. 9+00
Build 4' Dia.
Type "B" Manhole

STA. 12+00
Build 4' Dia.
Type "B" Manhole

STA. 14+45
6" Sewer Stub

STA. 14+55
2" Water Stub

STA. 15+00
Build 4' Dia.
Type "B" Manhole

STA. 12+00 ℄ CONST'R.
STA. 11+99.11 PIPE BK.
STA. 12+00 PIPE AH.
EQU.

STA 0+30 35' S. of ℄
Build 4' DIA. Type "A" MH
INV. EL 02.90

STA 0+80 35' S. of ℄
Build 4' DIA. Type "A" MH
INV. EL 03.75

SANGRE DE CRISTO CORP

℄ CURVE DATA
P.I. STA. 6+00.17
Δ = 27° 56' PT
D = 18.10'
L = 882.56'
T = 450.17'

½" I.P in Conc
P/W Line
℄ Survey
530'
½" I.P. in Conc
P/W Line
PROPERTY TIE
STA. 10+32.56

T.B.M.: Top ½" I.P. in Conc
Approx. 53' RT STA. 13+25
EL. 5228.57

RHODES TRACT

SCALES
Horiz. 1" = 50'
Vert. 1" = 5'

09-07
62 02

07 17 6 28 7 1 02 02 6 2 1 8 2
09

Exist. Ground
10" Water Line
Existing ground
Finish Grade
Begin Conc Encasement
S=0.0168
12" V.C.P. Sewer Line

STA. 0-20
Inv Elev. 98.66

STA. 3+00
Inv. Elev. 04.04

STA. 6+00
Inv. Elev. 09.07

STA. 9+00
Inv. Elev. 14.11

STA. 12+00
Inv. Elev. 19.14

STA. 15+00
Inv. Elev. 24.18

5230 5225 5220 5215 5210 5205 5200

0 1 2 3 4 5 6 7 8 9 10 11 12 13 14 15

AS CONSTRUCTED

PLATE 1 SINGLE PLAN - PROFILE - DOTTED
CHARLES BRUNING COMPANY
MADE IN U.S.A.

SPECIAL ASSESSMENT DISTRICT NO. 176 SHEET 28 OF 56

RHODES TRACT

PLAN

10" Waterline 5' South of North Right of Way

℄ R/W Line

Nail in Conc.

P.C. STA. 22+85.55

℄ CURVE DATA
PI STA. 26+73.61
Δ = 27°46'20" Lt.
R = 1570'
L = 761.01'
T = 388.06'

OPPOSITE STA. 26+75
1-10"x10"x10" Tee
1-10" Gate Valve
1-Valve Box
Blacking

Take up deflection in pipe joints

20' Concrete Encasement

201'

PI STA 30+46.56

Nail in Conc.

Install 55'-4" C.I. Soil Pipe S = 1/4" Per ft.

STA. 30+00
Build 4' Dia. Type "B" Manhole

298.5'

43'

26'

55'

55'

43'

Nail in Conc.

300.8' S ACADEMY 300.0' S I RD. NE ℄ Construction ℄ Survey 297.5' S

53'

53'

STA. 17+45
6" Sewer Stubout

STA. 17+55
2" Water Stubout

STA. 18+00
Build 4' Dia. Type "B" Manhole

STA. 20+50
4" Sewer Stubout

STA. 20+50
1¼" Water Stubout

STA. 21+00
Build 4' Dia. Type "B" Manhole

STA. 22+50
6" Sewer Stubout

STA. 22+60
4" Water Stubout

STA. 23+50
6" Sewer Stubout

STA. 24+00
Build 4' Dia. Type "B" Manhole

STA. 24+50
6" Sewer Stubout

STA. 24+60
4" Water Stubout

STA. 26+00
Build 4' Dia. Type "B" Manhole

for continuation see sheet 46

PI STA 26+73.61
Δ = 27°46'20" Lt

STA. 28+00
Build 4' Dia. Type "B" Manhole

100'

100'

ARROYO DEL OSO GOLF COURSE & PARK

R/W Line ℄ Nail in Conc.
53'
℄ Survey
53'
R/W Line Nail in Conc.

PROPERTY TIE
STA. 30+46.56

SCALES
1" = 50' Hor.
1" = 5' Ver.

09 07 02 02

07 1176 2971 02 02 6218 2

09

PROFILE

5245
5240
5235
5230

Existing Ground
10" Waterline
Top north curb
Top Finish Grade
12" V.C.P. Sewer Line
S=0.0168
S=0.00875
S=0.0218
STA. 18+00 Inv El. 29.21
STA. 21.00 Inv El. 34.25
STA. 24+00 Inv EL. 39.29
STA. 26+00 Inv El. 41.04
Begin Concrete Encasement
STA. 28+00 Inv El. In = 42.75 Inv El. Out = 46.00
STA. 30+00 Inv EL. 50.37

5260
5255
5250
5245

15 16 17 18 19 20 21 22 23 24 25 26 27 28 29 30 31

AS CONSTRUCTED

PLATE 1 SINGLE PLAN - PROFILE - DOTTED
CHARLES BRUNING COMPANY
MADE IN U.S.A.

SPECIAL ASSESSMENT DISTRICT NO. 176 SHEET 29 OF 56

MOSSMAN — GLADDEN INC.

35 40 45

N

2

STA. 35+95.78
1-10 x 10 x 6 Tee
1-10" Gate Valve
2-Valve Boxes
18'-6" Pipe
1-6" Plug
Blocking
1-6" Gate Valve

℄ Proposed R/W Line
43'
43'
℄ Proposed Road
STA. 37+32.38
℄ Proposed R/W Line

20' Concrete Easement
R/W Line
10" Water Line 5' south of north Right of Way

ACADEMY ROAD N.E.

53' 43' 86' 43' 53'
299.47'
S
432.38'
100' Reverse Curve
100'
90°
S
167.62'
℄ Construction & Survey
301'
S
299.00'
S

R/W Line
4" Strand Wire Fence

STA 33+00 ℄ CONSTR.
STA. 32+99.47 PIPE BK
STA 33+00 PIPE AH.
EQU

STA 33+00
Build 4' Dia
Type "B" Manhole

Stubout 70'-8" V.C.P. to the north and plug. S=+0.005

STA. 37+32.38
Build 4' Dia.
Type "B" Manhole

STA. 39+00
Build 4' Dia.
Type "B" Manhole

STA. 42+00
Build 4' Dia.
Type "B" Manhole

STA. 45+00
Build 4' Dia.
Type "B" Manhole

09 07
02 02

ARROYO DEL OSO GOLF COURSE AND PARK

SCALES
1" = 50' Hor.
1" = 5' Ver.

09 07 176 307 102 62 62182

PROFILE

5280 5275 5270 5265 5260

Top north curb
Existing Ground
10" Water Line
12" V.C.P. Sewer Line
Finish Grade
S=0.0218
S=0.0218
S=0.0218
STA. 37+00 Inv. El. 56.92
STA. 37+32.38 Inv. El. 66.35
STA. 39+00 Inv. Elev. 70.01

5295 5290 5285 5280 5275

Existing Ground
Top north curb
10" Water Line
Existing Ground
Finish Grade
Top south curb
S=0.0236
S=0.0236
S=0.0236
12" V.C.P. Sewer Line
STA. 42+00 Inv. El. 77.08
STA. 45+00 Inv. Elev. 84.16

31 32 33 34 35 36 37 38 39 40 41 42 43 44 45 46

AS CONSTRUCTED

PLATE 1 SINGLE PLAN - PROFILE - DOTTED
CHARLES BRUNING COMPANY
MADE IN U.S.A.

SPECIAL ASSESSMENT DISTRICT NO. 176 SHEET 30 OF 56

MOSS'MAN GLADDEN INC.

50 55 60

N

STA. 52+97.77
1-10" Gate Valve
1-18x18x10x10 Cross
1-18"x16" Reducer
1-10"x6" Reducer
1-18" Plug
1-16" Plug
3-Valve Boxes
108' of 18" Pipe
18' of 16" Pipe North of Valve
1-6" Gate Valve East
1-16" Gate Valve N.

16" Water Line

PROPOSED ROAD STA. 53+07.77

R/W Line

10" Water Line 5' south of north Right of Way

20' Concrete Encasement

Construction & Survey

300.9 43' 8' 43' S ACADEMY 299.3' S 209.0' 100' Reverse Curve 100'

293.5' RD. S N.W. S 43' 8' 43' 55' 227.3' 100' 100' Reverse Curve

STA. 53+50
1-6" Plug

18" Water Line

R/W Line

STA. 48+00
Build 4' Dia.
Type "B" Manhole

STA. 51+00
Build 4' Dia.
Type "B" Manhole

STA. 53+07.77
Build 4' Dia.
Type "B" Manhole

STA. 56+00
Build 4' Dia.
Type "B" Manhole

STA. 59+00
Build 4' Dia.
Type "B" Manhole

Stub out 70' of 8" V.C.P. to the north and plug.
S=+0.005

09 07
02 02

ARROYO DEL OSO GOLF COURSE AND PARK

SCALES
1" = 50' Hor.
1" = 5' Ver.

5330
5325
5320
5315
5310
5305
5300
5295
5290

Ice north curb

Existing Ground

6" Water Line

10" Water Line

Finish Grade

S=0.0236

12" V.C.P. Sewer Line

STA. 48+00
Inv. El. 91.22

STA. 51+00
Inv. Elev. 96.30

Begin Conc. Encasement

STA. 53+07.77
Inv. Elev. 103.19

STA. 56+00
Inv. Elev. 10.08

STA. 59+00
Inv. Elev. 117.15

46 47 48 49 50 51 52 53 54 55 56 57 58 59 60 61

1 2 3 4 5 6 7 8 9 10 11 12 13 14 15 16 17 18 19 20 21 22 23 24 25 26 27 28 29
0 9 1 7 6 3 1 7 1 0 2 0 2 6 2 1 8 2
07

AS CONSTRUCTED

PLATE 1 SINGLE PLAN - PROFILE - DOTTED
CHARLES BRUSING COMPANY

SPECIAL ASSESSMENT DISTRICT NO. 176 SHEET 31 OF 56

2

BEAR CANYON VILLAGE

80 85

STA. 81+24.17
1-10"x10"x6" Tee
1-6" Gate Valve
1-6" Plug
1-Valve Box
18'-6" Pipe
Blocking

TORREON DR. NE
STA. 81+34.17

STA. 84+31.17
1-10"x10"x6" Tee
1-6" Plug
18'-6" Pipe
1-6" Gate Valve
1-Valve Box
Blocking

CUBERO DR. NE
STA. 84+41.17

STA. 87+31.17
1-12"x12"x6" Tee
1-10" Gate Valve
1-6" Gate Valve-South
2-Valve Box
1-12"x10" Reducer
126'-6" Pipe
Connected to Existing Line

20' Concrete Encasement

5' S. of N. R/W 10" Water Line

R/W Line

5' S. of N. R/W 10" Water Line

R/W Line

5' S. of N. R/W 12" Water Line

ACADEMY ROAD N.E.

299.8' S 234.8'

℄ Construction ℄ Survey

S 307.2'

299.5' S

100' Reverse Curb 100'

100' Reverse Curb 70'

R/W Line

STA. 79+00
Build. 4' Dia.
Type "B" Manhole.

STA. 81+34.17
Build. 4' Dia.
Type "B" Manhole.
Stub out 70' of 8" V.C.P. North ℄ Plug.
S=+0.005

STA. 84+41.17
Build. 4' Dia.
Type "B" Manhole.
Stub out 70' of 8" V.C.P. North ℄ Plug.
S=+0.005

6" Water Line

KNIGHTS RD. NE
STA. 87+41.17

STA. 87+41.17
Build. 4' Dia.
Type "B" Manhole.

AMERICAN HERITAGE NORTH

SCALES
1"=50' Hor.
1"=5' Ver.

PROFILE

5395 5390 5385 5380 5375 5370 5365

Existing Ground
Top North Curb
10" Water Line
Finish Grade
8" V.C.P. Sewer Line
S=0.03
STA. 79+00
INV. ELV. 71.26
S=0.05
STA. 81+34.17
INV. ELV. 78.28
S=0.032
8" V.C.P. Sewer Line

76 77 78 79 80 81 82 83 84

5410 5405 5400 5395 5390 5385 5380 5375

Existing Ground
Top North Curb
12" Water Line
10" Water Line
Finish Grade
S=0.036
8" V.C.P. Sewer Line
STA. 84+41.17
INV. ELV. 88.11
Begin Conc. Encasement
S=0.0296
STA. 87+41.17
INV. ELV. 98.14

85 86 87 88

AS CONSTRUCTED

07 17 6 33 71 03 02 62 19 2
09

PLAN

PLAN 1 SINGLE PLAN - PROFILE - DOTTED
CHARLEY BRUSING COMPANY
MADE IN U.S.A.

SPECIAL ASSESSMENT DISTRICT NO. 176 SHEET 33 OF 56

N

℄ Curve Data
P.I. STA. 93+16.32
Δ = 27°50'40" Lt.
R = 1805'
L = 879.29'
T = 448.55'

1. F.A.A. Buried Cable (Do Not Disturb)
2. N.S.T. & T. Buried Cable (to be lowered by others)
3. 2- Circuits of 3 ϕ Electric Cable 2-4" Duct Encased in Concrete

STA. 99+14
1-8"x8" Tapping Sleeve
1-12"x8" Reducer
1-8" Gate Valve
1-Valve Box (FL×MJ)
Blocking
Dry Tap By City

STA. 99+51.47
Stub out one peice of 8" V.C.P. south and east and plug.
S=0.004 (Up) South
S=0.09 (Up) East

12" Water Line 5' south of north Right of Way

Take up Deflections in pipe joints

℄ Existing Water Line 12"

℄ Construction & Survey

8" Sewer Line

℄ Rebar

℄ Nail in Conc.

P.I. STA. 91+46.96

P.I. STA. 93+16.32
Δ = 27°50'40" LT

STA. 89+50
Build 4' Dia.
Type "B" Manhole

STA. 91+00
Build 4' Dia.
Type "B" Manhole

STA. 92+50
Build 4' Dia.
Type "B" Manhole

STA. 94+00
Build 4' Dia.
Type "B" Manhole

STA. 95+50
Build 4' Dia.
Type "B" Manhole

STA. 97+00
Build 4' Dia.
Type "B" Manhole

PROPERTY TIE
STA. 88+67.77

PROPERTY TIE
STA. 97+44.96

CAUTION!
BURIED CABLES
BEFORE EXCAVATING
CALL TEL. CO. 842-1211

SCALES
1" = 50' Hor.
1" = 5' Ver.

R.M. Nail in P.P. S.E. Cor. of Int. Academy & Wyoming EL. 5442.04

S WEARINGEN

Top north curb

Existing Ground

12" Water Line

Finish Grade

S=0.0296

8" V.C.P. Sewer Line

STA. 89+50
Inv. Elev. 05.09

STA. 91+00
Inv. El. 09.53

STA. 92+50
Inv. Elev. 13.97

STA. 94+00
Inv. Elev. 18.41

STA. 95+50
Inv. El. 22.85

STA. 97+00
Inv. Elev. 27.29

STA. 99+51.47
Inv. Elev. 34.91

Top of manhole to be determined in the field by the Engineer.

AS CONSTRUCTED

PLATE 1 SINGLE PLAN - PROFILE - DOTTED
CHARLES BRUNING COMPANY
MADE IN U.S.A.

SPECIAL ASSESSMENT DISTRICT NO. 176 SHEET 34 OF 56

STA. 0-10
Connect to 16"×16"×6" Tee
1-6" Gate Valve
1-Valve Box
See Sheet No. 43 for location.

STA 0+15
1-6"×6"×6" Tee
1-6" Fire Hydrant
25'-6" Lok-Tyton Pipe
Blocking

20' Concrete Easement

Right of way

6" Waterline
10' North of ℄

℄ Construction ℄ Survey

OSUNA

271'

289.1'

300.5'

300.5'

Rebar

Right of way

I.P. in concrete

PC STA 10+63.16

150'

150.5'

℄ CURVE DATA
PI STA 8+92.16
Δ=25°13'21" RT.
R=1325.00'
L=584.35'
T=297.00'

STA. 12+00
1-6" Gate Valve
1-Valve Box

Double "C" Inlets
See Sheet #47

24" R.C.P.
See Sheet #47

Take up Deflection
In Pipe Joints

STA. 12+93
4" Sewer Stubout

STA. 13+03
1¼" Water Stubout

18" R.C.P.
See Sheet #47

STA. 13+00
Build 4" Dia.
Type "B" Manhole

Match Line STA 14+00

STA. 0-20
For Manhole Location
See Sheet #43

STA. 2+50
Build 4" Dia.
Type "B" Manhole

STA. 5+50
Build 4" Dia.
Type "B" Manhole

STA. 8+50
Build 4" Dia.
Type "B" Manhole

STA. 11+50
Build 4" Dia.
Type "B" Manhole

N

SCALES
1"=50' Horiz.
1"=5' Vert.

Existing Ground
Finish Grade
6" Waterline

8" VPC
S=0.0151

STA. 0-20
Inv. El. 2.80

STA. 2+50
Inv. El. 6.58

STA. 5+50
Inv. El. 11.12

STA. 8+50
Inv. El. 15.65

STA. 11+50
Inv. El. 20.19

STA. 13+00
Inv. El. 22.46

8" VCP
S=0.0151

5230
5225
5220
5215
5210
5205

0-100 0 1 2 3 4 5 6 7 8 9 10 11 12 13 14

AS CONSTRUCTED

PLATE 1 SINGLE PLAN - PROFILE - DOTTED
CHARLES BRUNING COMPANY
MADE IN U.S.A.

SPECIAL ASSESSMENT DISTRICT NO. 176 SHEET 35 OF 56

STA. 14+50
Build. 4' Dia.
Type "B" Manhole

Take up deflection in pipe joints.

STA. 16+20
1¼" Water Stubout

STA. 17+50
Build. 4' Dia.
Type "B" Manhole

STA. 19+00
Build. 4' Dia.
Type "B" Manhole

STA. 20+50
Build. 4' Dia.
Type "B" Manhole

STA. 23+50
Build. 4' Dia.
Type "B" Manhole

STA. 27+02
1-12"x12"x12" Tee
1-12"x6" Reducer
1-6" Gate Valve
1-Valve Box
Blocking

CURVE DATA
P.I. STA=28+01.10
Δ=2°29'30" LT.
R=600'
L=314.16'
T=159.13'

12" R.C.P. & New Manhole
See Sheet 4G.

Take up deflection in pipe joints.

STA. 26+41.97
Build. 4' Dia.
Type "B" Manhole

STA. 28+00
Build. 4' Dia.
Type "B" Manhole

STA. 29+56.13
Build. 4' Dia.
Type "B" Manhole

STA. 16+00
Build. 4' Dia.
Type "B" Manhole

STA. 14+74
1¼" Water Stubout

STA. 14+64
4" Sewer Stubout

STA. 16+10
4" Sewer Stubout

STA. 18+17
4" Water Stubout

STA. 18+07
6" Sewer Stubout

STA. 20+50
6" Sewer Stubout

STA. 23+10
4" Water Stubout

STA. 23+00
6" Sewer Stubout

CURVE DATA
P.I. STA 18+12.47
Δ=14°37'30" R.T.
R=785.10
T=928.03
L=204.91

PT STA 19+05.54

PT STA 29+56.13

6" Water Line

12" Water Line

Rebar

Iron Pin

Re STA 26+41.97

Construction & Survey ROAD

S 15°0' W 150.5'
149.5'
151'
148.5'
150.5'
300.00'
270.5'
N.E.
100'
150.4'
157.5'

SCALES
1"=50' Horiz.
1"=5' Vert.

PROFILE

Existing Ground
Finish Ground
6" Water Line
Finish Grade
8" V.C.P.
S=0.0151
S=0.0236
S=0.0149
12" Water Line

STA. 14+50 INV. ELV. 24.73
STA. 16+00 INV. ELV. 27.00
STA. 17+50 INV. ELV. 30.54
STA. 19+00 INV. ELV. 34.08
STA. 20+50 INV. ELV. 37.62
STA. 23+50 INV. ELV. 44.70
STA. 26+41.97 INV. ELV. 51.57
STA. 28+00 INV. ELV. 53.93
STA. 29+56.13 INV. ELV. 56.26

5250 5245 5240 5235 5260 5255 5265

14 15 16 17 18 19 20 21 22 23 24 25 26 27 28 29 30

AS CONSTRUCTED

PLATE 1 SINGLE PLAN - PROFILE - DOTTED
CHARLES BRUNING COMPANY
MADE IN U.S.A.

SPECIAL ASSESSMENT DISTRICT NO. 176 SHEET 36 OF 56

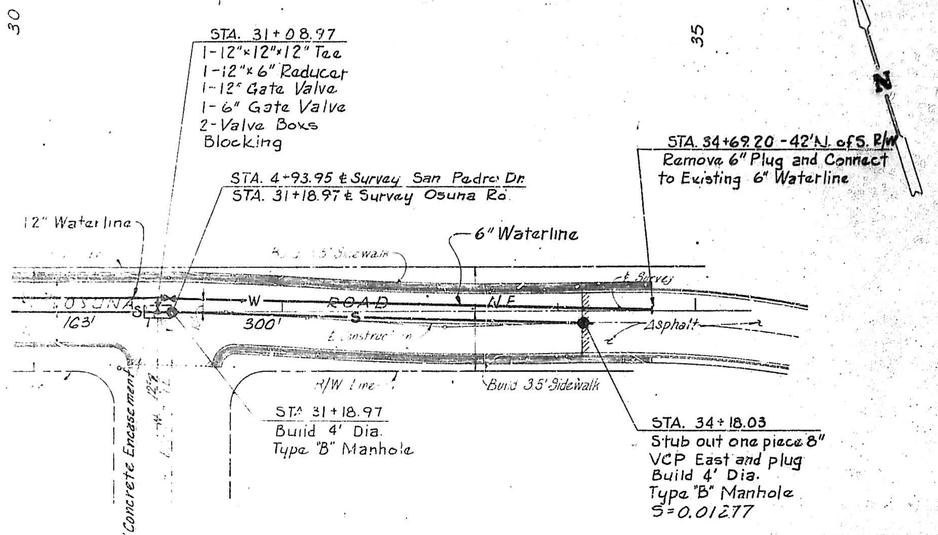

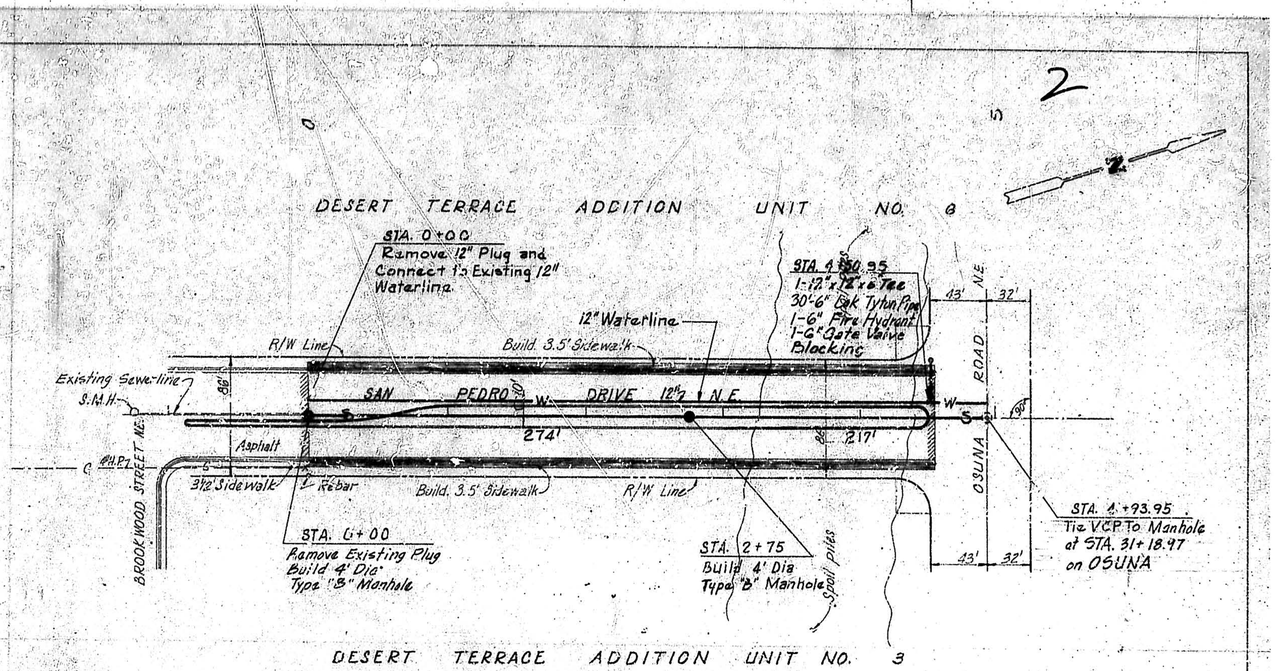

Bench mark chisled □ top end south curb Osuna Rd. Rt. of Sta 34+17.60 Approx 250' east of San Pedro, EL-526949

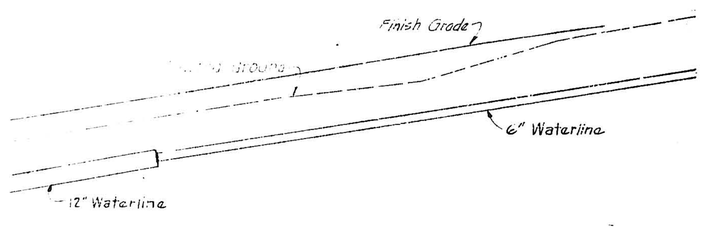

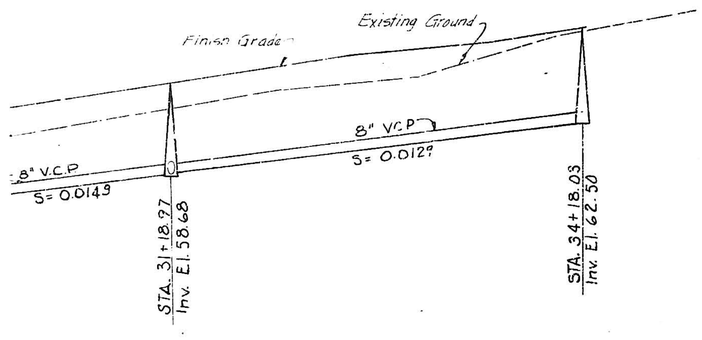

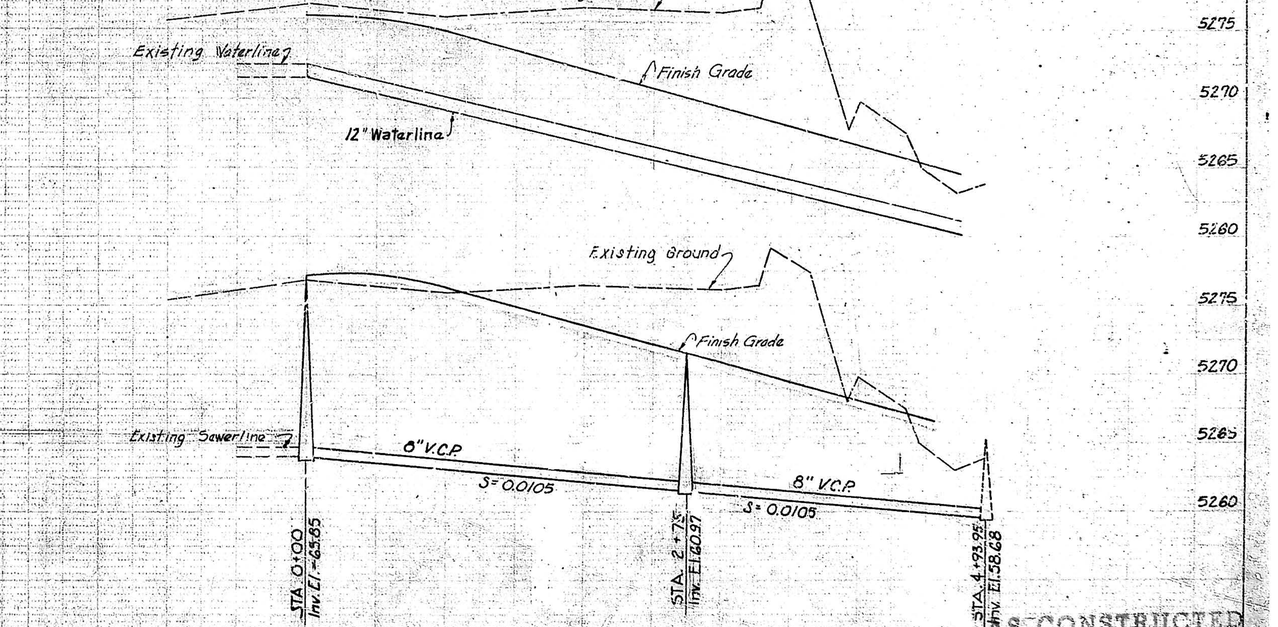

SCALES
1" = 50' Horiz.
1" = 5' Vert.

AS CONSTRUCTED

PLATE 1 SINGLE PLAN - PROFILE - DOYTED
CHARLES BRUNING COMPANY
MADE IN U.S.A.

SPECIAL ASSESSMENT DISTRICT NO. 176 SHEET 37 OF 56

ASSOCIATED INVESTORS

STA. 0+10
1-8" Gate Valve
1-Valve Box
Connect to 16"x16"x8" Tee

STA. 0+10
1-8"x8"x6" Tee
18'-6" Lok-Tyton Pipe
1-Fire Hydrant
Blocking

STA. 0+30
Build Double "C" inlets

STA. 0+30
Build Double "C" inlets

STA. 5+00
1-8"x8"x6" Tee
18'-6" Lok-Tyton Pipe
1-Fire Hydrant
Blocking

STA. 10+50
1-8"x8"x8" Tee
18'-6" Lok-Tyton Pipe
1-Fire Hydrant
Blocking

STA. 12+50
Remove Existing 6" Plug and Connect to Existing 6" Waterline
1-8"x6" Reducer

END CONSTRUCTION
STA. 12+52.00

Rebar
Modify median curb as shown

18" RCP S=.009

13" RCP S=.009

18" RCP S=.009

24" RCP S=.020

8" Waterline

Right of way

Future Sewer Line

6' Chain link Fence

Asphalt pad

BEGIN CONSTRUCTION
STA. 0-31.30

STA. 0+20
Build 4' Dia.
Type "B" Manhole
Inv Elev = 5204.90

STA. 0+45, 15' S of ℄
Build 4' Dia
Type "A" Manhole
Inv Elev = 09.40

STA. 0+75, 15' S of ℄
Build 4' Dia
Type "A" Manhole
Inv Elev. 08.50

STA. 1+50
Build 4' Dia.
Type "B" Manhole

STA. 4+00
Build 4' Dia
Type "B" Manhole

STA. 6+50
Build 4' Dia
Type "B" Manhole

STA. 9+50
Build 4' Dia
Type "B" Manhole

STA. 11+00 to STA. 12+54.40
transition street width to match existing curbs.

STA. 12+50
Tie 8" VPC to Existing Manhole

Asphalt

171.8'

250.7' 8" Sewer Line

51.5'

300'

300'

PROPERTY TIES

STA 0+00 — Rebar — Property Line
STA 3+00.40 — Rebar — ℄ 30°00'40" — ℄ 90° — Survey Lines
STA 5+88.20 — I.P. — ℄ 30° — Survey Line

RUTH T. BRECHEISEN

ASSOCIATED INVESTORS

SCALES
1"=50' Horiz.
1"=5' Vert.

PROFILE

5215
5210
5215
5210
5205
5200

Finish Grade
Existing Ground
8" Water Line
8" V.C.P. S=0.0264
STA. 0+20 INV ELV 04.0
STA. 1+50 INV. ELV. 08.49
STA. 4+00 INV. ELV. 15.08

0 1 2 3 4 5

5245
5240
5240
5235
5230
5225
5220

Existing Ground
Finish Grade
8" Water Line
8" V.C.P. S=0.0264
STA. 6+50 INV. ELV. 21.68
STA. 9+50 INV. ELV. 29.59
STA. 12+50 Top. ELV. 42.55 INV. ELV. 37.50

6 7 8 9 10 11 12 13 14

AS CONSTRUCTED

PLATE 1 SINGLE PLAN - PROFILE - DOTTED
CHARLES BRUNIN & COMPANY
MADE IN U.S.A.

SPECIAL ASSESSMENT DISTRICT NO. 176 SHEET 38 OF 56

ALBUQUERQUE INDUSTRIAL PARK SITE

STA. 16+86
1-14" x 8" Reducer
1-8" Gate Valve
1-Valve Box
Remove 14" Plug & Connect to Existing 14" Tee.

20' Concrete Encasement

Note:
In making connection to existing 14" line, extreme caution is to be exercised to insure no surge or air in existing water line, since line is a dead end.

STA. 22+65
1-8"x8"x8" Cross
1-8" Gate Valve
100'-8" Pipe-Lok Tyton
2-8"x6" Reducer
2-6" Fire Hydrants
1-Valve Box
Blocking

1-8" Sleeve

20' Concrete Encasement

STA. 23+00
1-8" Gate Valve
1-Valve Box

2-8" Sleeves

STA. 20+65
1-8"x8"x8" Cross
1-8" Gate Valve
100'-8" Pipe-Lok Tyton
2-8"x6" Reducer
2-6" Fire Hydrants
1-Valve Box
Blocking
1-8" Sleeve

20' Concrete Encasement

STA. 28+45
Build 4' Dia.
Type "B" Manhole

STA. 28+30
Build 4' Dia.
Type "B" Manhole

STA. 27+00
Build 4' Dia.
Type "B" Manhole

STA. 24+00
Build 4' Dia.
Type "B" Manhole

STA. 21+00
Build 4' Dia.
Type "B" Manhole

STA. 19+00
Build 4' Dia.
Type "B" Manhole

STA. 16+75
Build 4' Dia.
Type "B" Manhole

℄ Right of Way

℄ Water Line 5' E. of West Right of Way

KIRCHER

S. BOULEVARD

53' 43' 86' 34' PP 198.5' 302.5' N. 299.5' 150.2' 150.0'

55' 43'

2-Right of Way

℄ CURVE DATA
P.I. STA. 28+51.90
Δ=52°00' LT.
D=38.13°
L=467.86'
T=250.00'

SCALES
1"=50' Horiz.
1"=5' Vert.

69 67
07 03

Existing Ground

Finish Grade

8" Water Line

5160
5155
5150

Existing Ground

8" V.C.P. S=0.0085

8" V.C.P. S=0.0085

8" V.C.P. S=0.0294

8" V.C.P. S=0.007

8" V.C.P. S=0.007

8" V.C.P. S=0.007

Finish Grade

5160
5155
5150
5145

STA. 16+75
INV. Elev. 47.35
Begin Concrete Encasement

STA. 19+00
INV. Elev. 49.26

STA. 21+00
INV. Elev. 50.36

Begin Concrete Encasement

STA. 24+00
INV. Elev. 49.73

STA. 27+00
INV. Elev. 47.63

STA. 28+50
INV. Elev. 46.58

Begin Concrete Encasement

STA. 30+00
INV. Elev. 45.53

15 16 17 18 19 20 21 22 23 24 25 26 27 28 29 30

PLATE I. SINGLE PLAN - PROFILE (BOTTOM)
THREE PHASE WATER MAINS
SAND CITY, N.M.

AS CONSTRUCTED

SPECIAL ASSESSMENT DISTRICT NO. 176 SHEET 39 OF 56

2

STA. 31+66.19 Pipe Bk.
STA. 31+68.86 Pipe Ah.

Take up Deflection in pipe joints

STA. 34+86
1-8"x8"x8"x8" Cross
1-8" Gate Valve
2-8" Gate Valve
100'-8" Pipe-Lok Tyton
2-8"x6" Reducer
2-6" Fire Hydrants
2-Valve Box
Blocking

20' Concrete Encasement

STA. 38+76.70
Build 4' Dia.
Type "B" Manhole

STA. 40+86
1-8"x8"x8"x8" Cross
1-8" Gate Valve
2-8"X6" Reducers
2-6" Fire Hydrants
1-Valve Box
Blocking

20' Concrete Encasement

Right of Way

8" Water Line 4' E of W R/W

KIRCHER 299.8' BOULEVARD N.E. 297.2

℄ Construction & Survey

173.4'

142.8'

151'

106.1'

369.4'

Take up Deflection in pipe joints

STA. 44+58.13
Build 4' Dia.
Type "B" Manhole

STA. 33+60
Build 4' Dia.
Type "B" Manhole

STA. 36+00
Build 4' Dia.
Type "B" Manhole

STA. 41+90
Build 4' Dia.
Type "B" Manhole

STA. 12+00
Build 4' Dia.
Type "B" Manhole

STA. 43+50
Build 4' Dia.
Type "B" Manhole

℄ CURVE DATA
P.I. STA 41+16.10
Δ=34°37'49.8"
D=02°20'
R=2816'
T=800.00'

INTERSTATE — INDUSTRIAL TRACT

43' 49½' 53'

SCALES:
1"=50' Horiz.
1"=5' Vert.

Existing Ground
Finish Grade
8" Waterline

5150
5145
5140
5150
5145
5140
5135
5130

8" V.C.P.
S=0.015
20' Concrete Encasement
S=0.004
S=0.004
S=0.004
S=0.014

STA 31+68.86
INV. Elev. 45.00
STA. 33+00
INV. Elev. 41.03
STA. 36+00
INV. Elev. 36.53
STA. 33+76.10
INV. Elev. 35.42
STA. 40+50
INV. Elev. 34.78
STA. 42+00
INV. Elev. 34.18
STA 46+58
Elev. 33.53
STA. 44+33.13
INV. Elev. 32.10

30 31 32 33 34 35 36 37 38 39 40 41 42 43 44

PLATE 1 SINGLE PLAN - PROFILE - DOTTED
SCALES: HOR. IN 50 FT.
VERT. IN 5 FT.

07 176 4071 03 02 6217

09

IS CONSTRUCTED

SPECIAL ASSESSMENT DISTRICT NO. 176 SHEET 40 OF 56

STA. 46+95
1-12x12x8 Tee
1-12" Gate Valve
1-6" Gate Valve
168-12" Pipe
2-12" Plugs
2 Valve Boxes
Blocking

STA. 46+50
1-8x8x6 Tee
1-Fire Hydrant
5'6" Lok-Tyton Pipe

20' Concrete Encasement

Remove 8" Plug and connect to existing 8" cross.
1-8" Gate Valve
1-Valve Box

STA. 48+29 Build
4' DIA Type 'D'
Drop Manhole

STA. 46+95
1-12x12x8 Tee
125'8" Pipe
Blocking

Remove existing median curb to limits shown. Build. new median to demension shown.

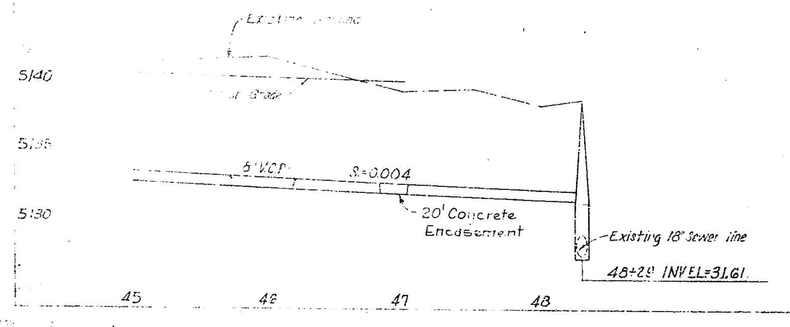

07 176 A171 03 02 6271 09

AS CONSTRUCTED

Inv. EL. 05.25

Edge of oil

P30 RCP SD 225'±

(Existing water Line)

Approx end of water line

48.4'

STA. 2+65

Build 4' Dia. Type "B" M.H.

Sump 18" Below Water Line

STA. 3+06.50

Remove existing plug and connect to existing 16" C.I. water line.

1-16"x16"x8" Tee

1-16" Gate Valve (Horiz)

1-Valve B. x

Blocking

SAN MATEO BOULEVARD N.E.

Edge of oil

G 8"H.P.

Edge of oil

2-30" C.M.P.

2-24" C.M.P.

STA. 9+00

1-16"x16"x6" Tee

1-6" Gate valve

1-6" Fire hydrant

1-Valve box

5'-6" Lok-Tyton pipe

Blocking

24" C.M.P.

60" C.M.P.

Edge of oil

G 8"H.P.

Concrete headwall

G 8"H.P.

Cone headwall

16" Water Line

G 8"H.P.

W

W

W

W.M.

Rebar Tile box

Right of way

Build 4' DIA. M.H. ~10' S. ℄ Type "A"

36"

Build Double "C" Inlets See Sheet 38

STA 2+50 15' West of ℄ Build 4' DIA Type "B" M.H. Inv EL 07.98

Build 4' DIA MH ~10' S. ℄ Type "A" INV EL-07.40

Survey Line

Right of way

10'

Rebar

STA. 0+75

PROPERTY TIE

Cone. curb

Asphalt drive Silver-dollar drive in theater

Conc. curb

6" Curb and gutter

Cone. headwall

STA. 15+00

1-16"x16"x6" Tee

1-6" Fire Hydrant

1-Valve Box

1-6" Gate Valve

5'-6" Lok-Tyton Pipe

Blocking

SCALES

1"= 50' Horiz.

1"= 5' Vert

5220

5215

5210

5205

5200

30" Existing C.M.P.

24" Existing C.M.P.

Existing Ground

60" Existing C.M.P.

16" Water Line

CONC. BOX

30" R.C.P.

S=0.0037

24" R.C.P. ℄ S=0.020

STA. 0+50 INV. EL=06.25

STA. 2+50 INV. EL=06.57 in INV. EL=05.00 out

STA. 2+65 INV. EL=05.25 in INV. EL=02.42 out

STA. 3+25 INV. EL=09.64

STA. 3+30 INV. EL=08.94

0 1 2 3 4 5 6 7 8 9 10 11 12 13 14 15

PLATE 1 SINGLE PLAN - PROFILE - DOTTED
CHARLES BRUNING COMPANY
MADE IN U.S.A.

AS CONSTRUCTED

SPECIAL ASSESSMENT DISTRICT NO. 176 SHEET 42 OF 56

2

15 20 25 30

STA. 21+00
1-16"x16"x6" Tee
1-6" Fire Hydrant
1-6" Gate Valve
1-Valve Box
5'-6" Lok-Tyton Pipe
Blocking

36" CMP

SAN MATEO BOULEVARD

Edge of oil

G 6"H.P.

Conc. Headwall

W

Right of way

16" Water Line

OPP. STA. 25+83.53
Build. 4' Dia. Manhole

N.E. 8" Sewer Line 317.5' S

OPP. STA. 29+00
Build. 4' Dia. Manhole
300.5' S

10'

STA. 17+01
1-16" Gate Valve
1-Valve Box

OSUNA ROAD NE
STA. 25+83.53

80'

STA. 25+93.53
1-16"x16"x8" Tee
1-16" Gate Valve (Horiz.)
1-Valve Box
Blocking
See Sheet 35

Bench mark top S.H.D. R/W marker 30+00
East side San Mateo El.=5215.96

69 67
02 63

SCALES
1"=50' Horiz.
1"=5' Vert.

PLAN
SURVEYED
DRAWN
QUANTITIES CHECKED
STRUCTURE NOTES CHECKED
NOTE BOOK
NO
DATE 1976

PROFILE
SURVEYED
DRAWN
QUANTITIES CHECKED
STRUCTURE NOTES CHECKED
NOTE BOOK
NO

5210
5205
5200
5195
5190

Existing 36" C.M.P.
Existing Ground
16" Water Line
8" V.C.P. S=0.0101
8" V.C.P. S=.0071

STA. 25+83.53
Inv. El. 02.50

STA. 29+00
Inv. El. 99.33

07 17 16 43 37 63 02 62 17 2
09

AS CONSTRUCTED

15 16 17 18 19 20 21 22 23 24 25 26 27 28 29 30

PLATE 1 SINGLE PLAN - PROFILE - DOTTED
CHARLES BRUGINS COMPANY
MADE IN U.S.A.

SPECIAL ASSESSMENT DISTRICT NO. 176 SHEET 43 OF 56

Note: Remove wingwall down to slab rebuild with 30" R.C.P. in place See Detail Sheets 10 & 11

STA. 32+00 Build 4' Dia. Type 'B' Manhole

STA 33+25 Build 4' Dia. Type 'B' Manhole

13-10'x 4' Concrete Bases

INV. ELEV. 5200

STA. 35+25 Build 4' Dia. Type 'B' Manhole

STA. 36+92.00 10' W. of ℄ Build. 4' Dia. Type A Manhole Inv. Elev. 5201.95

STA. 37+27.83 Build 4' Dia. Type 'D' Manhole

STA. 40+25 Build 4' Dia. Type 'B' Manhole

STA. 43+25 Build 4' Dia. Type 'B' Manhole

SAN MATEO BOULEVARD N.E.

Edge of oil

8" Ductile Pipe Headwall

200.4'30" R.C.P. S=0.01

15" Sewer Line

Edge of oil

300.5' S 123.5' S 159.1' S 265' S 291.5' S 305.0' S 204.7'

Wing Wall

Wing Wall

Concrete headwall

Wired riprap

16" Water Line

Right of way

P.I. P.I.

30" R.C.P. S=0.0256

ACADEMY ROAD N.E.

STA. 37+27.83

See Sheet 28

Plug

STA. 37+75.83
1-16"x16"x10" Tee
1-10" Gate Valve (Horiz.) North of Tee
1-10" Plug
1-Valve box
16'-16" Pipe to North of Valve
Blocking

See Sheet 28 For Academy Line

1-16"x16"x 6" Tee
1-6" Gate Valve
1-6" Fire Hydrant
1-Valve Box
5'-6" Lok-Tyton pipe
Blocking

Bench mark: chisled 'a' top concrete head wall (35' south of north end) east side San Mateo South of Academy Road
EL=5205.99

SCALES
1"=50' Horiz.
1"= 5' Vert.

Existing Ground

16" Water Line

8" V.C.P. S=.0071

8" V.C.P. S=.0071

8" Ductile Iron S=.0071

8" Ductile Iron S=.0071

S=0.0096

15" V.C.P. S=0.0096

15" V.C.P. S=0.0096

STA. 32+00 INV. Elev.= 97.16

Begin Conc. Encasement

STA. 33+25 INV. Elev.= 96.27

STA. 35+25 INV. Elev.= 94.84

STA. 37+27.83 INV. Elev.= 93.39

STA. 40+25 INV. Elev. 90.54

STA. 43+25 INV. Elev.= 87.46

5205 5200 5195 5190 5185

30 31 32 33 34 35 36 37 38 39 40 41 42 43 44 45

AS CONSTRUCTED

PLATE 1 SINGLE PLAN - PROFILE - DOTTED CHARLES BRUNING COMPANY MADE IN U.S.A.

SPECIAL ASSESSMENT DISTRICT NO. 176 SHEET 44 OF 56

STA. 25+70
"D" Type Inlet With
(3) Standard Grates

OSUNA ROAD N.E.

STA. 0+00 Water Line
= STA. 27+19.2
OSUNA ROAD

STA. 0+27
Δ = 40° 45' Lt.
Build 4' Dia
Type "A" M.H.

27" R.C.P.

223'
27" R.C.P.
(Class III)

STA. 3+00

8'×14' Dumped Rip Rap

Headwall See Detail
This Sheet

STA. 2+86
Daylight Channel

10' Bottom Lined Channel
See detail Sheet 8.

STA. 0+62
Δ = 15° 00' Lt.

1" Thick Pvmt

3" Thick Pvmt

P.C. STA. 22+85.55

STA. 26+40
"D" Type Inlet With
24 Special Grates

P.I. STA. 9+87.00 Water Line
= P.O.C. STA. 26+80
1-12" 22½° Bend
Blocking
Deflect 4 Joints

STA. 10+35
1-12"×10" Reducer
Connect to 10"×10"×10" Tee
1-12" Gate Valve
1-Valve Box

P.I. STA. 26+73.61
Δ = 27° 46' 20" Lt.

STA. 9+44.75 Water Line
Post 26+98.74

12" Water Line

STA. 0+28
12" 45° Bend
12" Gate Valve
Connect to 12"×12"×6" Tee

STA. 26+41.97

ARROYO DEL OSO GOLF COURSE

Flex Beam Guard rail

E. ACADEMY

ROAD N.E.

#5 Diagonal
Ea Side

℄ 27" R.C.P.

#4 @ 16
@ Center Each Way

36"

36"

48"

(Typ.)

HEADWALL DETAIL

SCALES
Horiz 1"=30'
Vert 1"=10'

5255

Top Existing Ground Profile

Finish Grade Channel

S = 0.0125

S = 0.0465

+80 End Lined Channel
INV. EL. 41.75

STA. 422.21
INV. EL. 42.95

STA. +10
INV. EL. 43.10

5250
5245
5240
5235
5230

4 3 2 1 0

Plans of Existing Arroyo

27" R.C.P.

S = 0.0345

STA. 0+00
INV. EL. 51.31
STA. 0+27
Build 4' Dia Type 'A'
Manhole
INV. EL. 50.72

STA. 3+00
INV. EL. 41.36

6' Min. Depth @ Channel Crossing

12" Water Line

5260
5250
5240
5230

0 1 2 3 4 5 6 7 8 9

PROFILE OF WATER LINE

PLATE 1 SINGLE PLAN - PROFILE - DOTTED
CHARLES BRUNING COMPANY
MADE IN U.S.A.

AS CONSTRUCTED

SPECIAL ASSESSMENT DISTRICT NO. 176 SHEET 46 OF 56