CITY OF

ALBUQUERQUE—NEW MEXICO

STORM SEWER AREAS 1 & 8

AND

MISCELLANEOUS EXTENSIONS

I N D E X

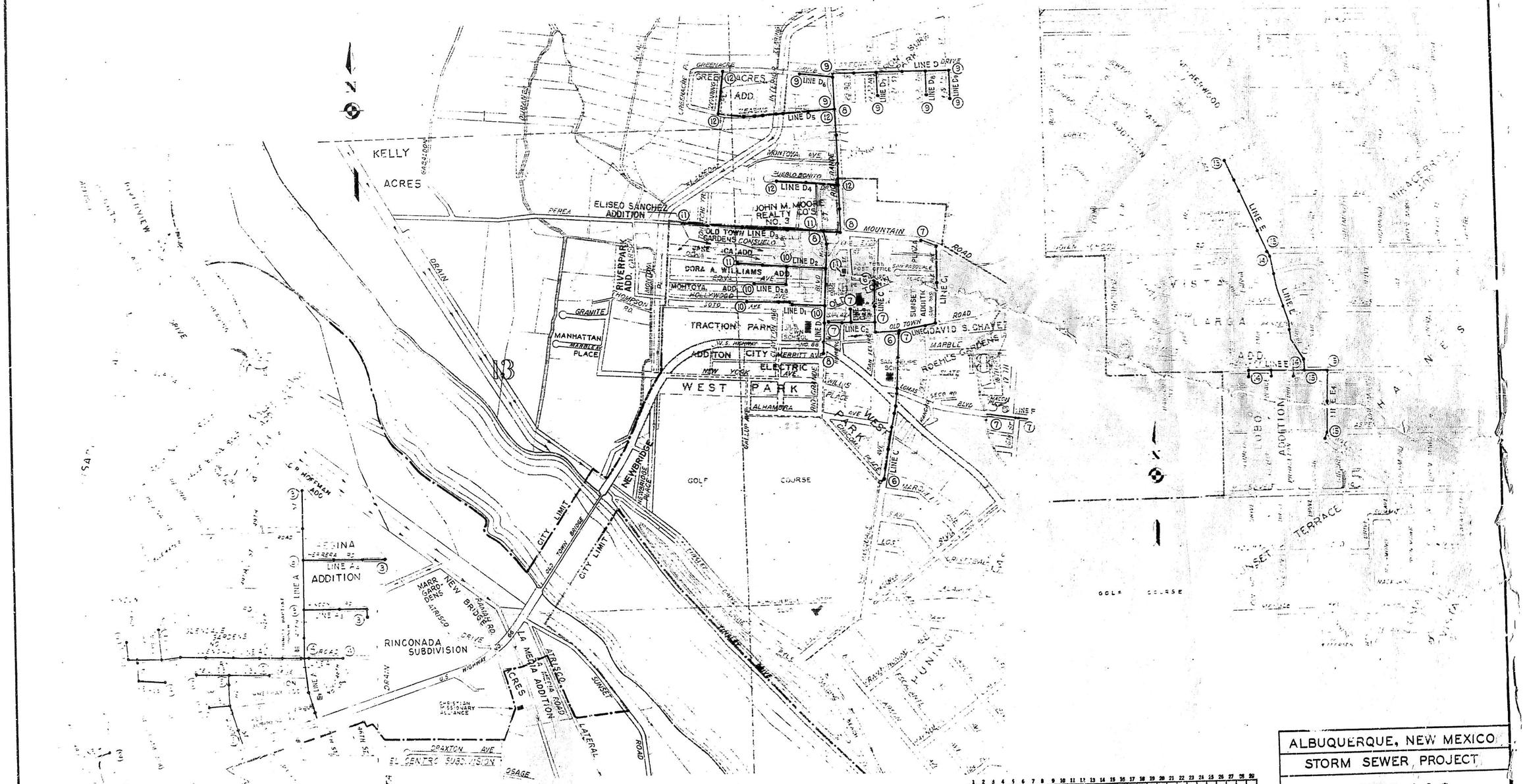
1	TITLE SHEET	11	PLAN & PROFILE (D_2, D_3)
2	GENERAL LAYOUT	12	PLAN & PROFILE (D_4, D_5, F, H)
3	PLAN & PROFILE (A, A_3, A_4)	13	PLAN & PROFILE (E)
4	PLAN & PROFILE (A_2, A_{2a}, A_{2b}, A_5)	14	PLAN & PROFILE (E, E_1, E_2, E_3)
5	PLAN & PROFILE (B, B_1, B_2)	15	PLAN & PROFILE (E_4)
6	PLAN & PROFILE (C)	16	SIPHON STANDARDS
7	PLAN & PROFILE (D_1, D_2, C_{2a}, F)	17	STORM SEWER STANDARDS
8	PLAN & PROFILE (D)	18	DROP INLET STANDARDS
9	PLAN & PROFILE (D, D_6, D_7, D_8, D_9)	19	CURB INLET STANDARDS
10	PLAN & PROFILE (D_1, D_{2a})		

08 562 0156 20

stm swr 178

GORDON HERKENHOFF AND ASSOCIATES INC. CONSULTING ENGINEERS

SHT 1 OF 19



GENERAL LAYOUT

ALBUQUERQUE, NEW MEXICO

STORM SEWER PROJECT

AREAS 1 & 8 AND MISCELLANEOUS EXTENSIONS

HERKENHOFF & ASSOCIATES
CONSULTING ENGINEERS
SANTA FE ALBUQUERQUE

SCALE	DATE	DRAWN	SHEET #
1"= 500'	MAR. 1955	CHECKED	OF

2

M.R.G.C.D. MAP 39 — GLENDALE ADD. — NO 1 — ZIMMERMANN ADD. — RINCONADA ADD. — REGINA — 2nd ADD. — MAP 38 — 2 ADD. — ATRISCO

CENTRAL AVE. N.W. — WEST — 47TH — ST. N.W. — GLENDALE — RINCON RD. N.W. — HERRERA RD. N.W. — BLUEWATER RD. N.W. — ATRISCO DRIVE N.W.

57121 — 58122

Note: Replace 8" Sanitary Sewer Lines with 8" C.T.P. Class 125 through Manholes 4+35 T+00 20+35 & provide 3' drop under Sanitary Sewer.

LINE A

LINE A4

LINE A3

STORM SEWER FOR AREAS 1 & 8
PLAN & PROFILE SHEET NO. 3

58122

LINE 2-PLAN-PROFILE O.P.K. & C.E.
CHARLES CRUNING COMPANY, INC.

MAP 39
126 a

GLENDALE RD. N.W.

ST. N.W.

M.H. 0+50

M.H. 4+50

47TH ST.

RINCONADA ADDITION

46TH ST.

DRAIN

ISLETA

57121

GLENDALE RD. N.W.

GLENDALE ST. N.W.

53 RD

M.H. 22+15

GARDENS ADD NO. 2

RINCON RD. N.W.

128-b Map 39

GLENDALE

57111

58112

GLENDALE RD. N.W.

GLENDALE ST. N.W.

M.H. 0+50

GARDENS ADD. NO 2

53 RD

128-b Map 39

EVENSDALE

EVENSDALE RD. N.W.

M.H. 3+25

M.H. 5+75

ARENAL CANAL

SUBDIV.

T. 9

57111

58112

M.H. 0+00

M.H. 1+00

M.H. 4+50

M.H. 0+50

36" CMP @ 4.5%
30" CMP @ 4.2%
24" CMP @ 4.0%
12" SIDE INLET

San. 43.80

450'-RCP-12"
S=.0012

LINE A-1

M.H. 18+90

M.H. 22+15

118'-RCP-12"
S=.0012

LINE A-2

M.H. 0+50

M.H. 4+25

M.H. 5+75

475'-RCP-12"
S=.0012

LINE A2-b

4960
4950
4940

0 1 2 3 4 5 6 7 8 9 20 21 22 23 24 25 26 27

0 1 2 3 4 5 6 7 8

UTE

DR. N.W.

ST. N.W.

GLENDALE

SUBDIV. OF TR. #5 GLENDALE GARDENS NO. 2

GARDENS

RD. N.W.

47TH ST.

ADDITION NO. 1

MAP 39

49TH ST.

ARENAL CANAL

128 b MAP 39

GLENDALE

GARDENS

53 RD

ADDITION NO. 2

51 ST.

57121

57111

58112

GLENDALE RD. N.W.

GLENDALE

GARDENS

51 ST

ST. N.W.

RINCON RD. N.W.

ADDITION NO. 2

ARENAL

CANAL

M.H. 0+00

M.H. 2+45

M.H. 4+90

M.H. 10+20

M.H. 13+70

M.H. 16+35

M.H. 19+50

M.H. 0+00

M.H. 3+00

M.H. 8+50

M.H. 11+35

M.H. 13+05

180'-RCP-18"
S=.0012

M.H. 16+35

256'-RCP-18"
S=.0012

45'-RCP-12"
S=.0012

M.H. 0+00

M.H. 3+00

M.H. 8+50

M.H. 11+35

M.H. 13+05

8.5cu. Sec.

100'-RCP-12"
S=.0012

LINE A-2

LINE A-2a

4960
4950
4940

0 1 2 3 4 5 6 7 8 9 10 11 12 13 14 15 16 17 18 19 20

0 1 2 3 4

PLAN
SURVEYED
PLOTTED
NOTE BOOK
NO.
ALIGNMENT CHECKED
AT OF MAT CHECKED
DATE
BY

PROFILE
PLOTTED
GRADES CHECKED
LETTERED
NOTE BOOK
NO.
STRUCTURE NOTATING OFFICE
DATE
BY

STORM SEWER FOR AREAS 1&8
PLAN & PROFILE SHEET NO 4

PLATE 2-PLAN-PROFILE (R.P.A.A.R.C.)
CHARLES BRUNING COMPANY, INC.

PLAN — SURVEYED / PLOTTED / NOTE BOOK / NO. — ALIGNMENT CHECKED / ST. & AVE. CHECKED — DATE

PROFILE — SURVEYED / PLOTTED / NOTE BOOK / NO. — CHECKED / STRUCTURE NOTATIONS CHECK — DATE

PAT HURLEY PARK

GLENDALE GARDENS ADDITION NO. 1

THE PALISADES

RINCON CRT.

RINCON RD. N.W.

53RD ST.

51ST ST.

ARENAL

WEST CENTRAL AVE.

WEST ALBUQUERQUE ADDITION

50TH ST.

LOMBARDY DR. N.W.

MERSMAN ADDITION

MAP 39

UTE ADDITION

57111

57121

LINE B

LINE B-1

LINE B-2

GLENDALE RD. N.W.

CANAL

UTE DR. N.W.

MERSMAN ST. N.W.

WEST ALBUQUERQUE ADD

MERSMAN ADD

ARENAL

PLATE 2—PLAN-PROFILE O.P.R.&.R.E.
CHARLES BRUNING COMPANY, INC.

STORM SEWER FOR AREAS 1&8
PLAN & PROFILE SHEET NO. 5

ROMERO AVE.

CHACOMA PLACE

CENTRAL AVE. WEST

SAN FELIPE AVE.

SOUTH PLAZA

OLD TOWN PLAZA

NORTH PLAZA

CHURCH ST.

OLD TOWN RD.

SAN PASQUALE AVE.

SAN PASQUALE AVE

MARQUETTE AVE.

LOMAS BLVD.

Existing MH 0+00

MH 1+10

MH 1+50

MH 2+39

Connect to Existing Catch Basin

Connect to Existing Storm Drain

MH 4+45

MH 5+23

MH 6+10

MH 7+73

MH 17+73

MH 17+67

MH 23+10

MH 23+90

MH 25+90

MH 39+00

OMIT LINE C NORTH OF CHURCH ST.

20-42
RE 472
99

1 2 3 4 5 6 7 8 9 10 11 12 13 14 15 16 17 18 19 20 21 22 23 24 25 26 27 28 29
0 8 | 5 6 2 | 0 6 5 6 | | 0 1 | | | | | | | | | | | | | | 5 8 1 3 2

58131

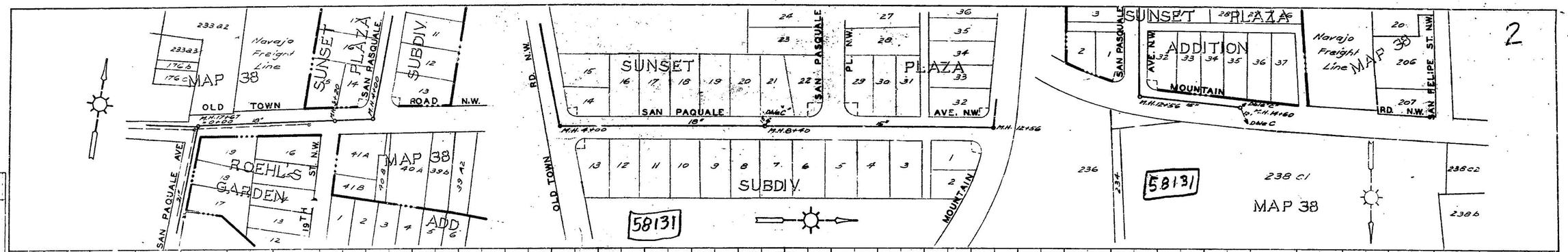
PLAN
SURVEYED
PLOTTED
NOTE BOOK
NO.
DRAWN, LAYED
ALIGNMENT CHECKED
BY G. WAY CHECKED
STRUCTURE NOTATIONS CK'D.
DATE
BY

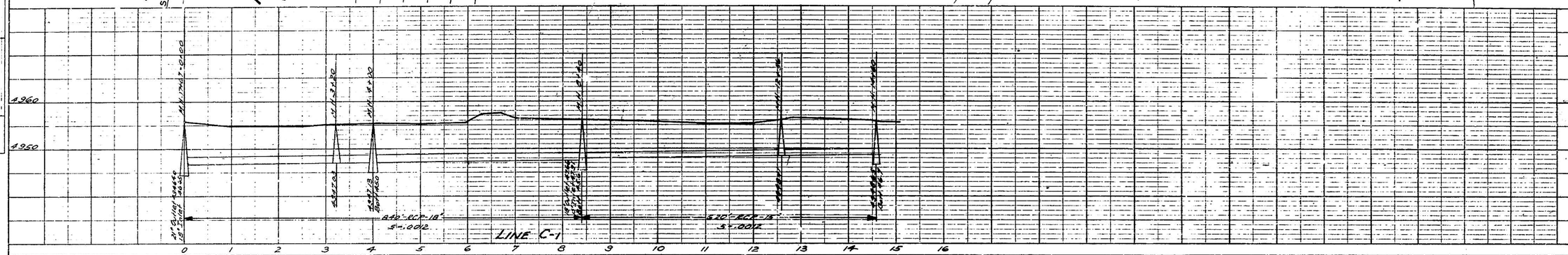
PROFILE
SURVEYED
PLOTTED
NOTE BOOK
NO.
DRAWN, LAYED
ALIGNMENT CHECKED
BY G. WAY CHECKED
STRUCTURE NOTATIONS CK'D.
DATE
BY

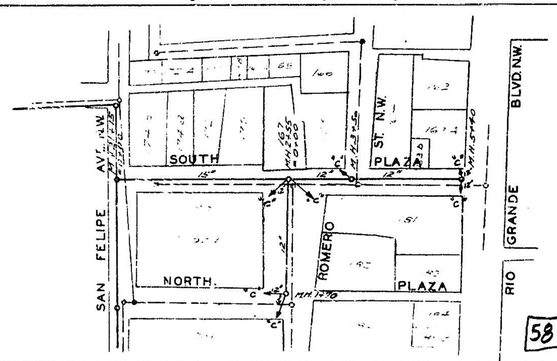
4970
4960
4950
4940

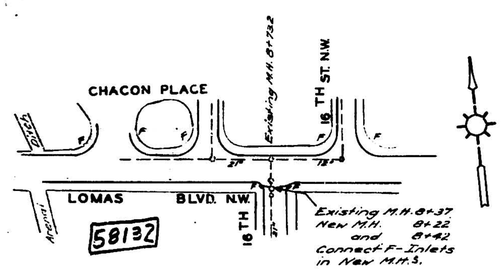
Existing MH 0+00
MH 1+10
MH 2+39
MH 4+45
MH 5+23
MH 6+10
MH 7+73
MH 17+73
MH 17+67
MH 23+10
MH 23+90
MH 25+90
MH 39+00

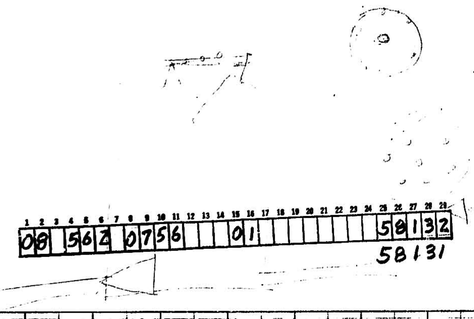
Connect to Existing Storm Drain
Connect to Existing Catch Basin
Remove 6'-0" Conc. Storm Drain and Install 2-21"x15" Elliptical RCP Storm Drain
Remove 4'-0" Conc. Storm Drain and Install 2-21"x15" Elliptical RCP Storm Drain
Remove 4'-0" Conc. Storm Drain and Install 2-21"x15" Elliptical RCP Storm Drain
Remove MH and

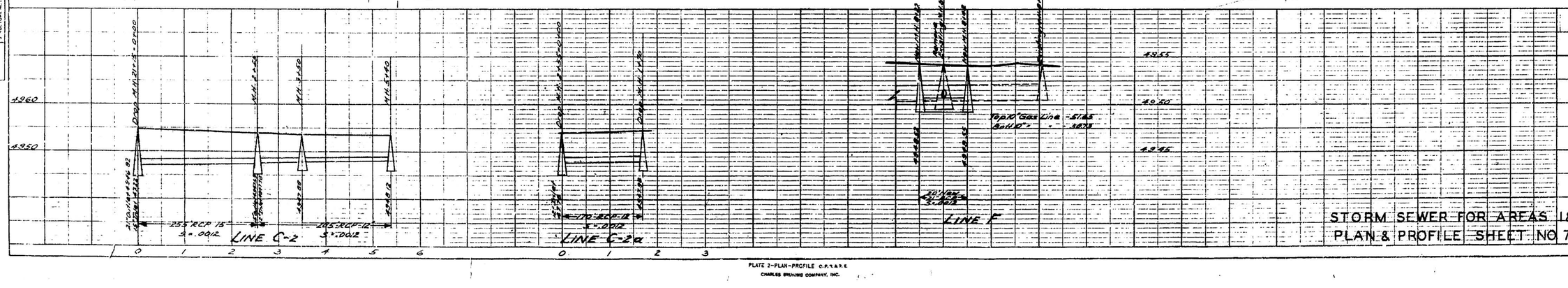












PLAN — SURVEYED / DRAWN / TRACED / CHECKED / NOTE BOOK / NO. — ALIGNMENT CHECKED BY OR WAY CHECKED

PROFILE — SURVEYED / DRAWN / TRACED / CHECKED / NOTE BOOK / NO. — ALIGNMENT CHECKED BY OR WAY CHECKED

STORM SEWER FOR AREAS 1&8
PLAN & PROFILE SHEET NO 7

PLATE 2—PLAN—PROFILE C.P.T.&P.E
CHARLES BRUNING COMPANY, INC.

J. ROMERO ADD. NO. 2

TRACTION PARK ADD. (3)

JAKE BACA ADD

OLD TOWN GARDENS ADD

J. M. MOORE REALTY CO

PUEBLO BONITO

ADDITION

ADDITION NO. 3

MAP 38

M.R.G.C.D.

MERRITT AVE. N.W.

Milne & Shurtleberger AVE.

HOLLYWOOD AVE. N.W.

DORA A. WILLIAMS ADDITION FIRST DR. N.W.

DORA DR. N.W.

RIO GRANDE BLVD. N.W.

MAIN ST. N.W.

PUEBLO BONITO DR. N.W.

CARSON ROAD N.W.

ZEARING AVE. N.W.

MOUNTAIN RD. N.W.

CHARLEVOIX ST. N.W.

WEST CENTRAL ST. N.W.

ROMERO ST. N.W.

PLAZA

Plaza

San Felipe de Neri Church

Existing 24" Storm Sewer

Existing N.W. 0.80

Existing 18" San. Sewer

Existing 24" Storm Sewer

Connect to Existing Inlet

18" San. Sewer

24" Storm Sewer

M.H. 13+38

M.H. 12+98

M.H. 15+15

Map 35 T. 340 A1 Wm Volker & Co.

Map 35 T. 340 A2 Santa Fe Land & Imp. Co.

Map 35 T. 340-8 The Norey Merc. Co.

A.T. & S.F. R.R.

Map 35

MAP

35

Note: Replace 8"San. Sewer with 8" C.S.C. Class 126 Pipe through M.H. Sta 70+78 and provide 2' drop under Sanitary

PROFILE

LINE D

4960

4950

4940

0 1 2 3 4 5 6 7 8 9 10 11 12 13 14 15 16 17 18 19 20 21 22 23 24 25 26 27 28 29 30

615'-RCP-24" S=.0018

805'-RCP-24" S=.0018

595'-RCP-24" S=.0012

08 562 0856 01 50131 59132

STORM SEWER FOR AREAS 1&8

PLANS PROFILE SHEET NO. 8

ALAMEDA

ZEARING AVE. N.W.

RIO GRANDE

BLVD. N.W.

GREENACRE

M.R.G.C.D.

MAP 35

DRAIN

Eliseo Sanchez 315a1-a-1

315a1a2

315a1b

315a1a2

316a2

316a5

316a4

316a3

316a2

316a1

318a2-1a-1

318a2-1a-2

318a2-1a-3

318a2-1a-4

318a2-1a-5

318a2-1a-6

318a2-1a-7

318a2-1a-8

318a2-1a-9

318a2-1a-10

318a2-1a-11

318a2-1a-12

318a2-1a-13

318a2-1a-14

318a2-1a-15

318a2-1a-16

318a2-1a-17

318a2-1a-18

318a2-1a-19

318a2-1a-20

318a2-1a-21

318a2-1a-22

318a2-1a-23

318a2-1a-24

318a2-1a-25

318a2-1a-26

318a2-1a-27

318a2-1a-28

318a2-1a-29

318a2-1a-30

318a2-1a-31

318a2-1a-32

318a2-1a-33

318a2-1a-34

318a2-1a-35

318a2-1a-36

318a2-1a-37

318a2-1a-38

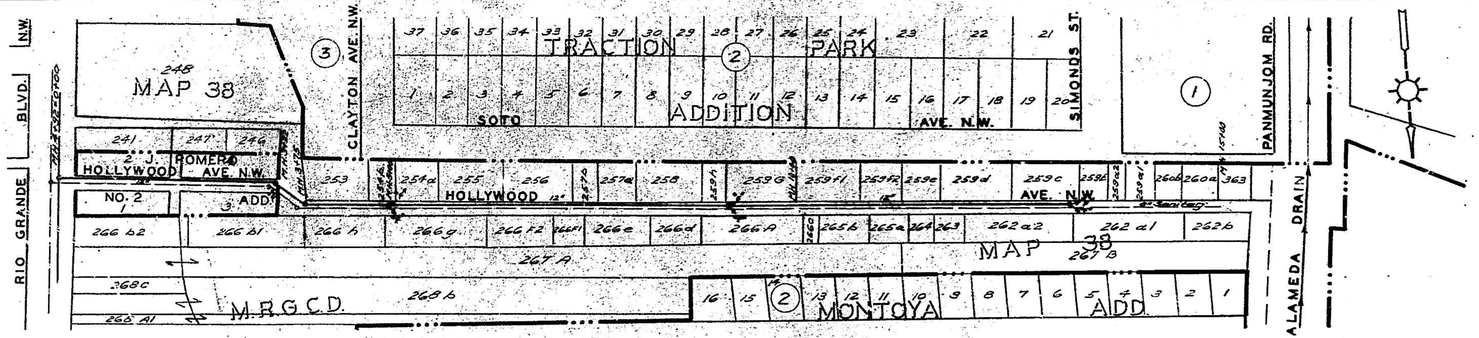
318a2-1a-39

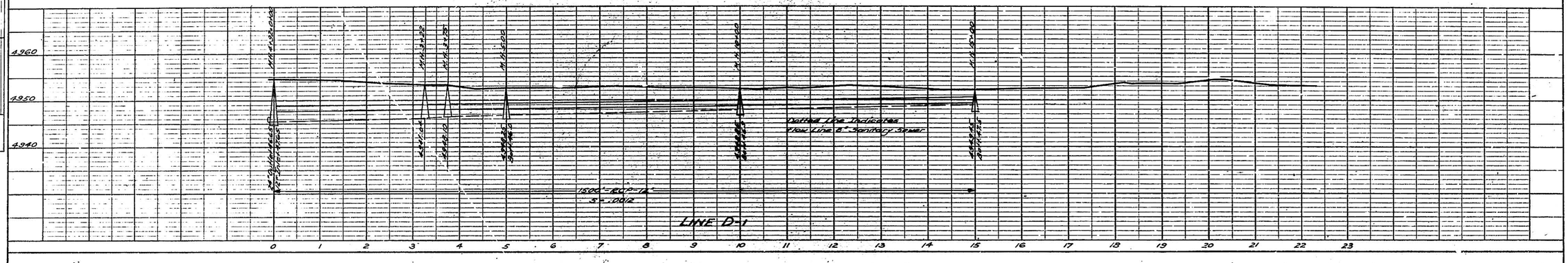
318a2-1a-40

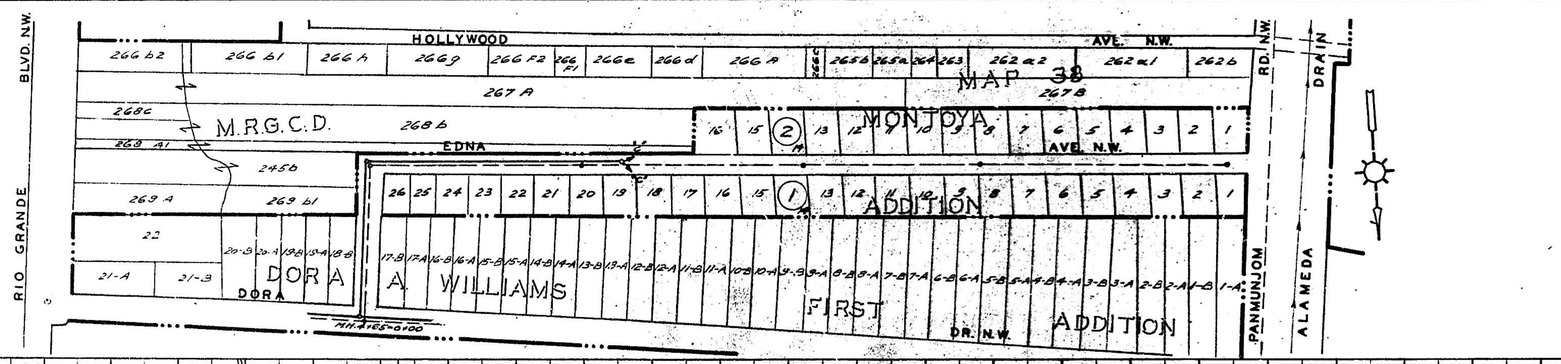
2

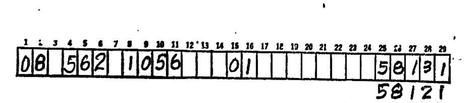
PLAN — SURVEYED: PLOTTED: DRAWING CHECKED: ST. OF WAY CHECKED: NOTE BOOK: NO.: BY: DATE:


PROFILE — SURVEYED: PLOTTED: DRAWING CHECKED: ST. OF WAY CHECKED: NOTE BOOK: NO.: BY: DATE:







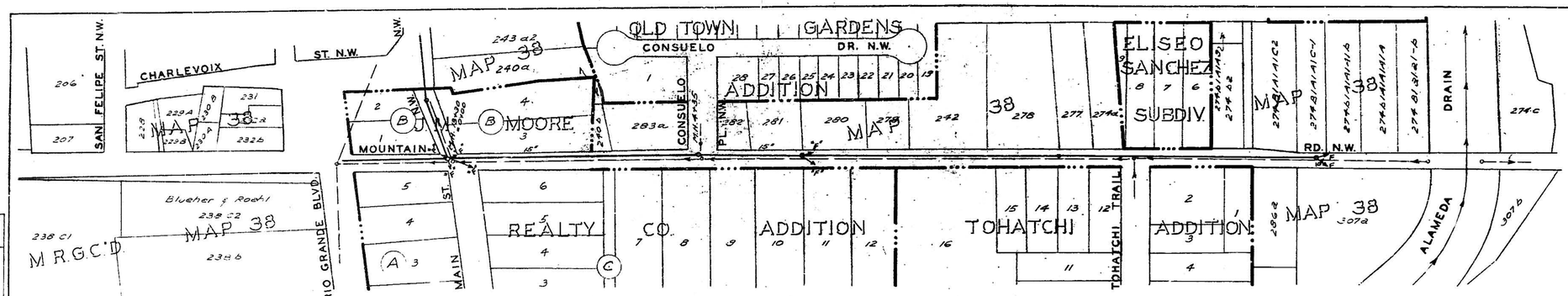


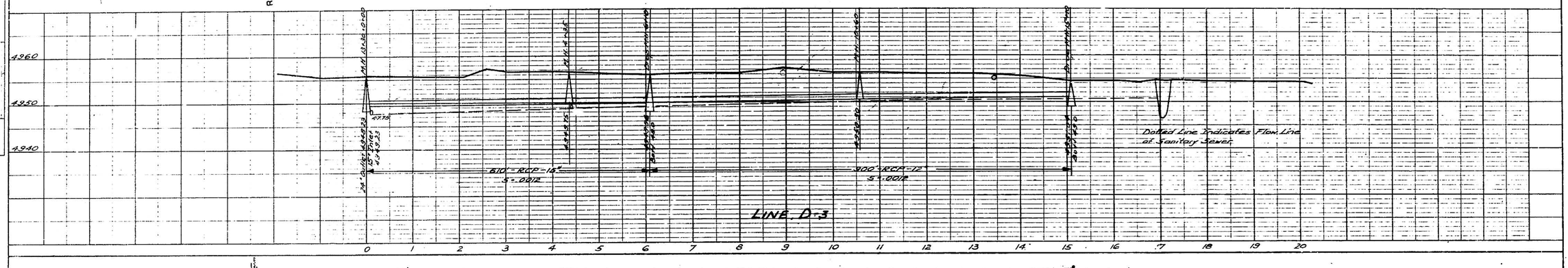


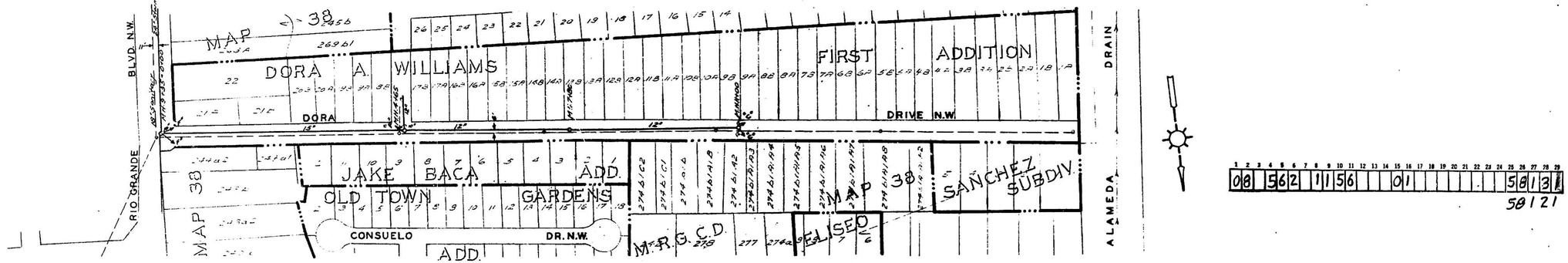
STORM SEWER FOR AREAS 1&8
PLAN & PROFILE SHEET NO 10

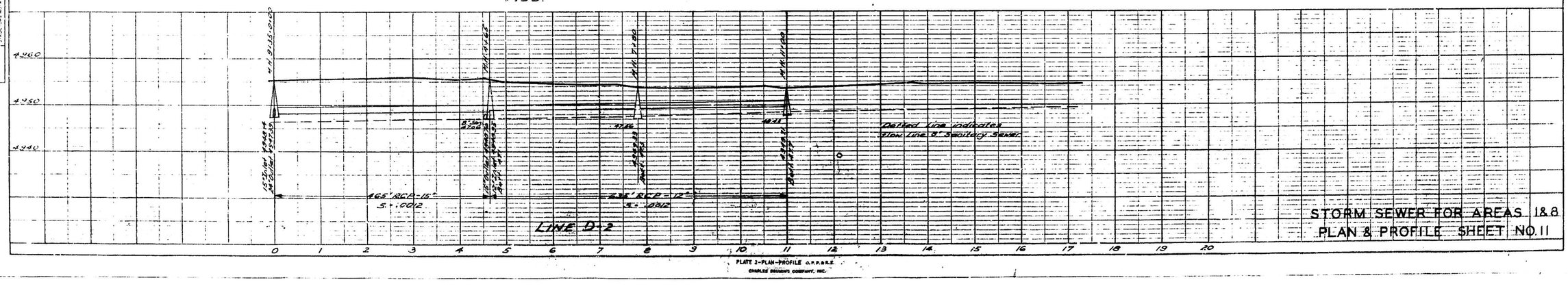
PLATE 1 — PLAN-PROFILE S.P.R.E.A.S.E.

2









STORM SEWER FOR AREAS 1&8
PLAN & PROFILE SHEET NO. 11

PLATE 2-PLAN-PROFILE O.F.P.B.R.E.
CHARLES BRUNER COMPANY, INC.

PLAN — SURVEYED / PLOTTED / ALIGNMENT CHECKED / RE-ALIGNED CHECKED / NOTE BOOK / NO. / DATE / BY

PROFILE — SURVEYED / PLOTTED / CHECKED / R.M.'s PLOTTED / STRUCTURE NOTATING DATA

NOTE: Line H not indicated on Layout Sheet

57111

56182

59132

58131

LINE G

LINE H

LINE D-5

LINE D-4

STORM SEWER FOR AREAS 1&8
PLAN & PROFILE SHEET NO. 12

PLATE 1—PLAN-PROFILE, 20 SCALE
CHARLES MICHAEL COMPANY, INC.

NETHERWOOD CORPORATION'S REPLAT OF

NETHERWOOD PARK

STORM SEWER FOR AREAS 1&8

PLAN & PROFILE SHEET NO 13

LINE E

Dotted Lines Indicate Sanitary Sewer

PLAT I—PLAN-PROFILE 8 1/2 X 8 1/2

CHAS. B. SEMING COMPANY, INC.

VISTA LARGA SUBDIV.

LOBO ADDITION

VISTA LARGA SUBDIV.

PLAN — SURVEYED ... DRAWN ... TRACED ... ALIGNMENT CHECKED ... NOTE BOOK ... BY OF MAY CHECKED ... NO ...

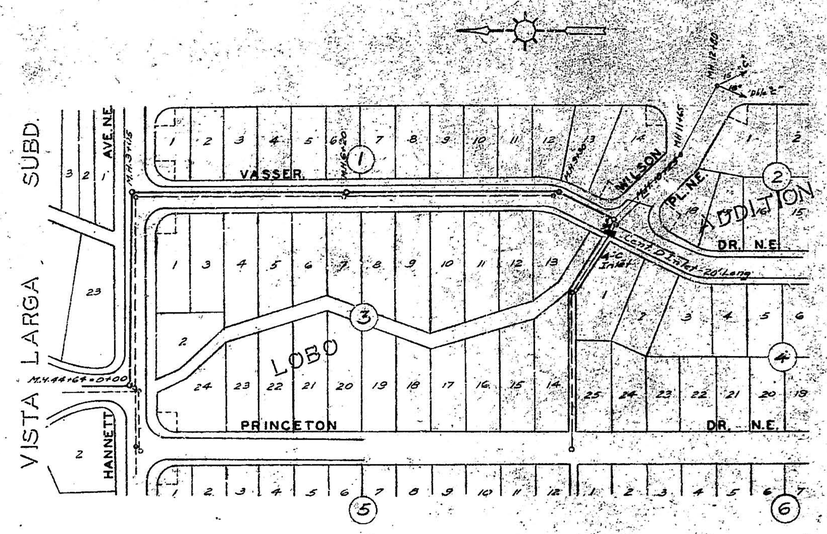
PROFILE — SURVEYED ... DRAWN ... TRACED ... GRADES CHECKED ... NOTE BOOK ... BY ... NO ...

LINE E

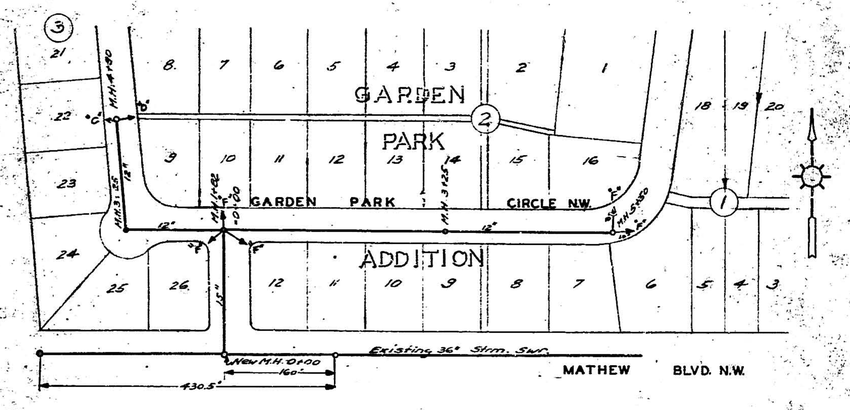
LINE E

STORM SEWER FOR AREAS 1 & 8
PLAN & PROFILE SHEET NO. 14

PLATE I—PLAN-PROFILE

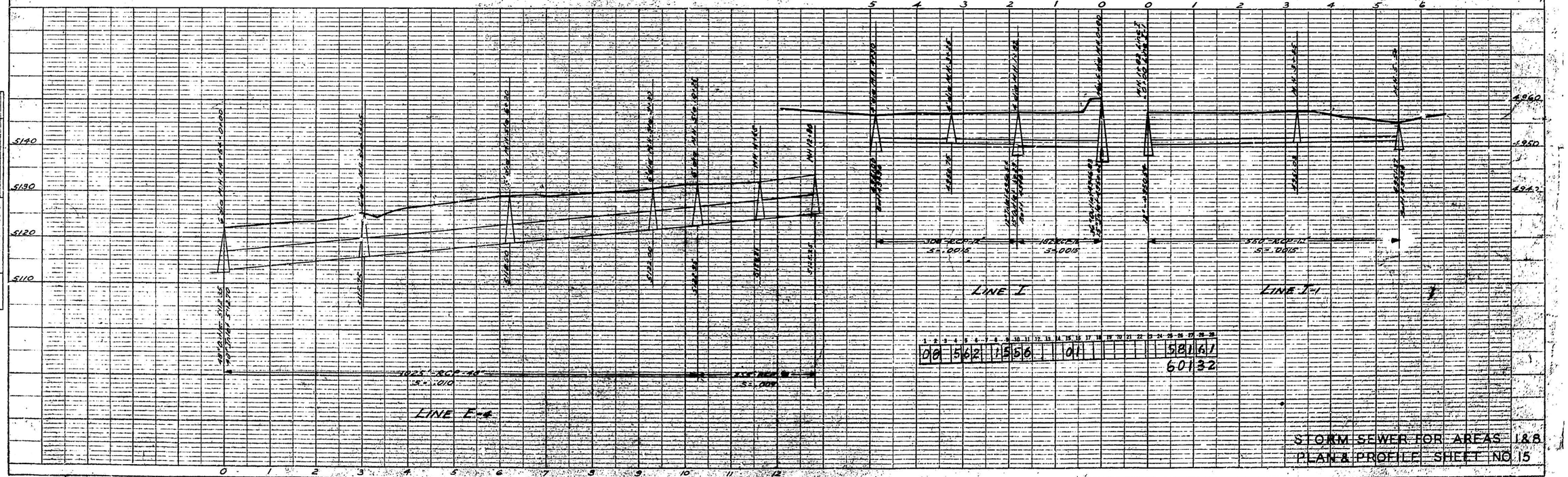


58161

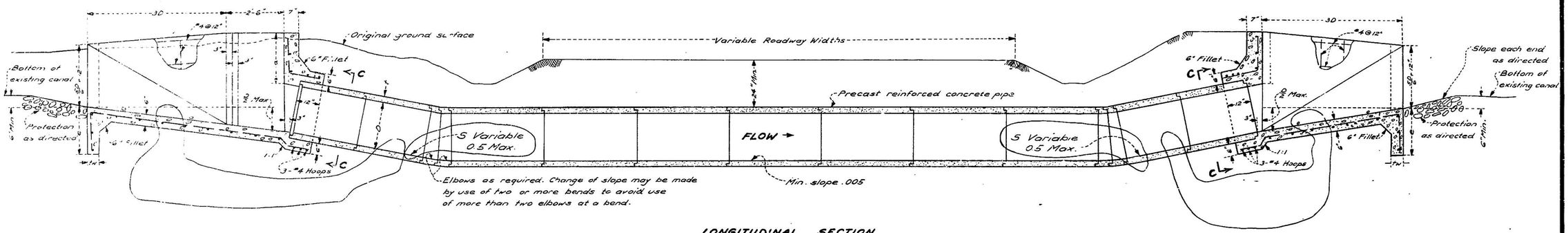


60132

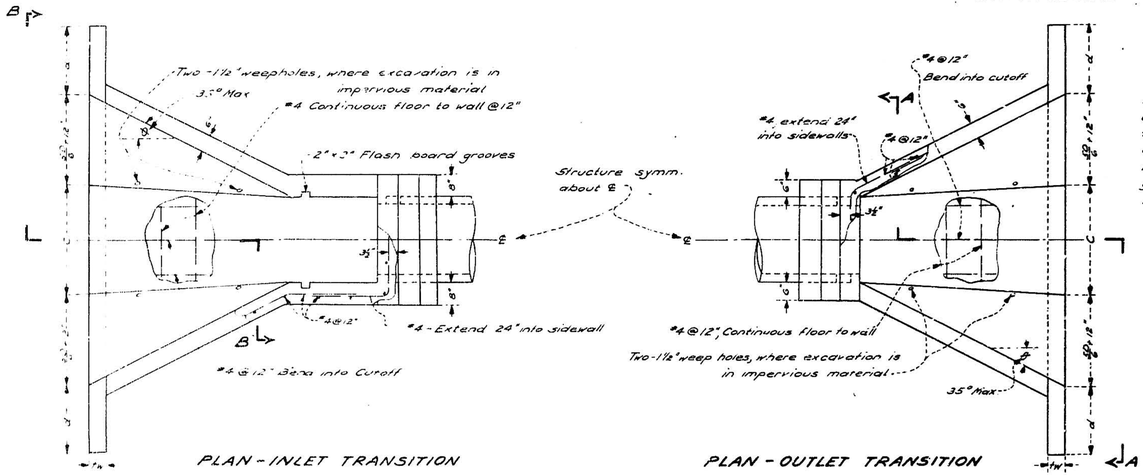
Note
Line I & I-1 Not Indicated on Layout Sheet

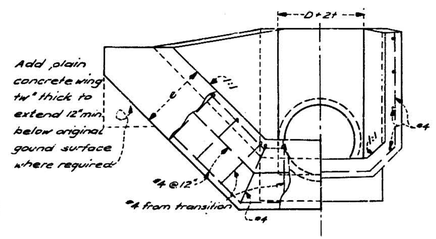


STORM SEWER FOR AREAS 1 & 8
PLAN & PROFILE SHEET NO. 15

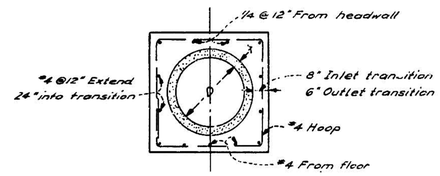


LONGITUDINAL SECTION





SECTION A-A
SECTION B-B



SECTION C-C

TABLE OF DIMENSIONS

D	DIMENSIONS					
	a	c	d	MIN. t	NOMINAL t	tw
18"	24"	2'-4"	18"	18"	2½"	6"
24"	2'-2"	3'-2"	24"	24"	3"	6"
30"	2'-6"	4'-0"	2'-6"	2'-6"	3½"	8"
36"	2'-8"	4'-10"	2'-6"	2'-6"	4"	8"
42"	2'-10"	5'-8"	2'-6"	2'-6"	4½"	8"
48"	3'-0"	6'-6"	2'-6"	2'-6"	5"	8"
54"	3'-0"	7'-4"	2'-6"	2'-6"	5½"	8"
60"	3'-0"	8'-2"	2'-6"	2'-6"	6"	8"

NOTES

All reinforcement in monolithic concrete shall be placed so that the centers of bars in the outer layer will be 2" from outer face, unless otherwise shown.
Lap all bars 20 diameters at splices.
Berms may be necessary at either or both headwalls to suit actual laying length of pipe.
Values of c as given in table of dimensions may be changed as directed if 35° max transition wall divergence is not exceeded.
The 1:1 slope on transition wall may be changed to 1½:1 as directed if 35° max. transition wall divergence is not exceeded.
Chamfer all exposed corners ¾"

1 0 1 2 3 4 5
SCALE OF FEET

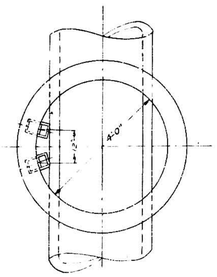


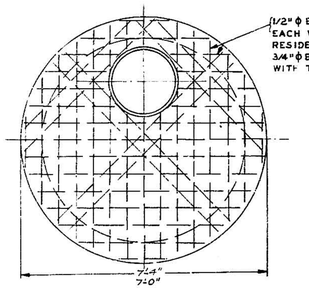
ALBUQUERQUE, NEW MEXICO

TYPICAL SIPHON
LATERAL UNDER ROADWAY
M.R.G.C.D. - STANDARD

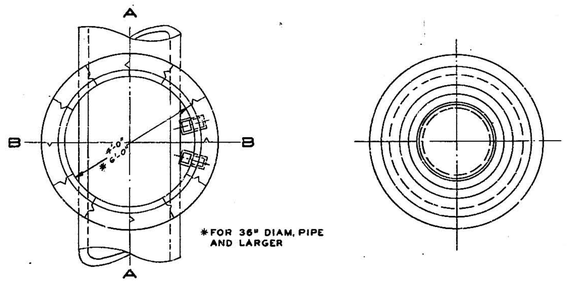
HERKENHOFF & ASSOCIATES
CONSULTING ENGINEERS
ALBUQUERQUE NEW MEXICO

SCALE | DATE | DRAWN | CHECKED | SHEET 16 OF

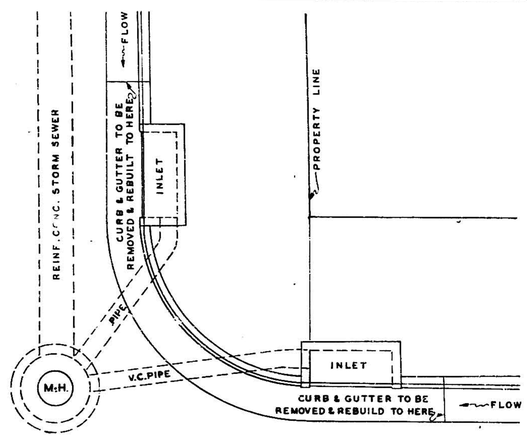




PRECAST CONC. COVER

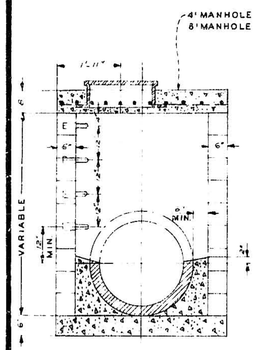


SECTION PLAN

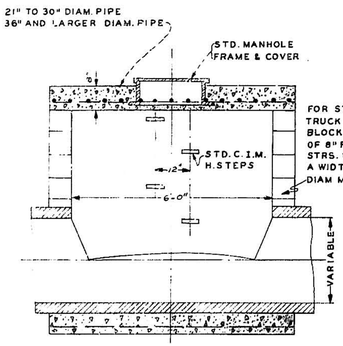


LOCATION OF INLETS IN STREET TYPE "A"

SCALE: 1/4"= 1'-0"

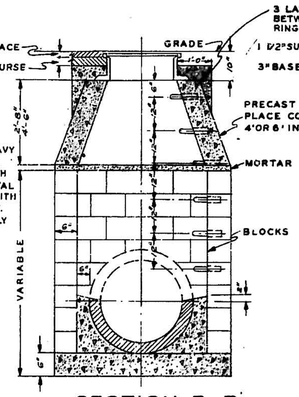


SECT. 4 FOOT M.H.

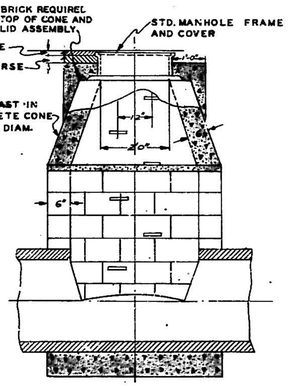


SECT. 6 FOOT M.H.

STANDARD STORM SEWER MANHOLE TYPE "A"

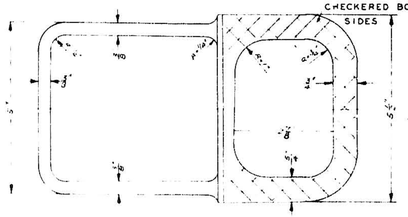


SECTION B-B

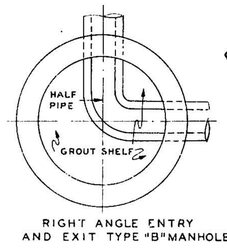


SECTION A-A

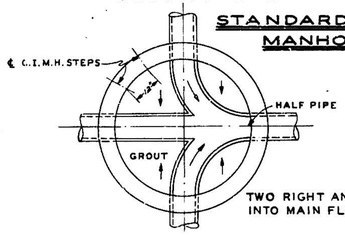
STANDARD STORM SEWER MANHOLE TYPE "B"



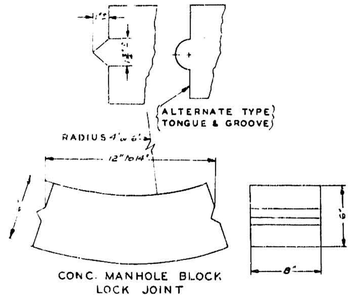
STANDARD MANHOLE STEP



RIGHT ANGLE ENTRY AND EXIT TYPE "B" MANHOLE



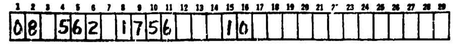
TWO RIGHT ANGLE ENTRANCES INTO MAIN FLOW TYPE "B" M.H.

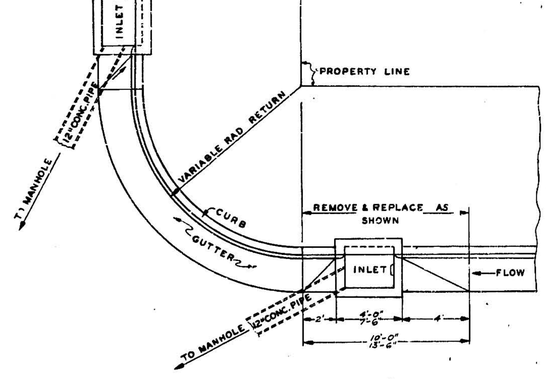


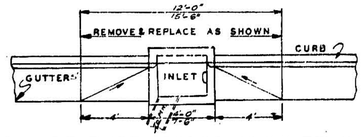
CONC. MANHOLE BLOCK LOCK JOINT

MANHOLE SPECIFICATIONS:

THE CONTRACTOR HAS THE OPTION OF BUILDING THE MASONRY WALLS OF ALL MANHOLES OF SOLID CONCRETE OR BLOCK. IF SOLID CONCRETE IS USED, THE WALLS MUST HAVE A THICKNESS OF NOT LESS THAN SIX INCHES. BLOCK FOR SIX INCH WALLS MUST HAVE A THICKNESS OF NOT LESS THAN EIGHT-8"-INCHES, AND A WIDTH OF NOT LESS THAN SIX-6"-INCHES, A LENGTH OF TWELVE-12"-TO FOURTEEN-14"-INCHES AND SHALL BE LOCK JOINT TYPE. THE CONCRETE FROM WHICH SUCH BLOCKS ARE CONSTRUCTED SHALL MEET THE SPECIFICATIONS FOR THIS PROJECT. TYPE OF BLOCK MUST BE APPROVED BY THE ENGINEER AND EACH BLOCK SHALL BE MOLDED WITH A CURVATURE EQUAL TO AND MATCHING EXACTLY THAT AT THE MANHOLE BEING BUILT. ALL CONCRETE BLOCKS SHALL CONFORM IN ALL RESPECTS TO THE STANDARD SPECIFICATIONS FOR "CONC. MASONRY UNITS FOR CONSTRUCTION OF CATCH BASIN & MANHOLES" A.S.T.M. DESIGNATION C-139-39 OR ANY SUBSEQUENT REVISIONS THEREOF. CONES MAY BE POURED IN PLACE, OR PRECAST AND THEN GROUTED TO MANHOLE BARREL. ALL MANHOLE FRAMES, COVERS AND STEPS TO BE STANDARD CAST IRON AS SHOWN. IN WET SEWER CONSTRUCTION MANHOLE BARRELS SHALL BE CONSTRUCTED OF POURED CONC. TO PRE-DETERMINED ELEVATION AS SHOWN ON PLAN & PROFILE SHEETS. REMAINDER OF BARREL MAY BE CONSTRUCTED OF CURVED CONC. BLOCK SET IN WATER PROOF MORTAR.







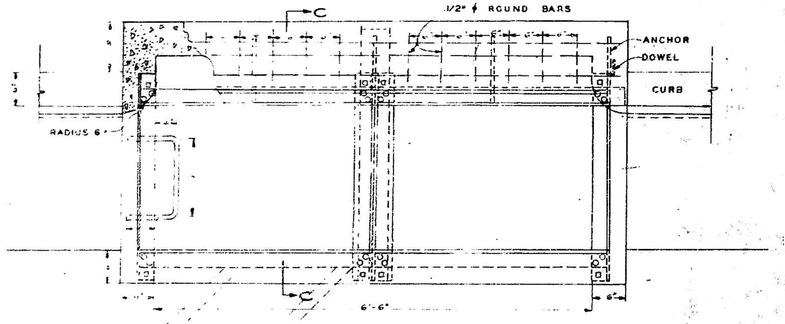
LOCATION OF TYPE "C" & "C-1" INLET IN STREET TANGENT

ALBUQUERQUE, NEW MEXICO

STORM SEWER STANDARDS

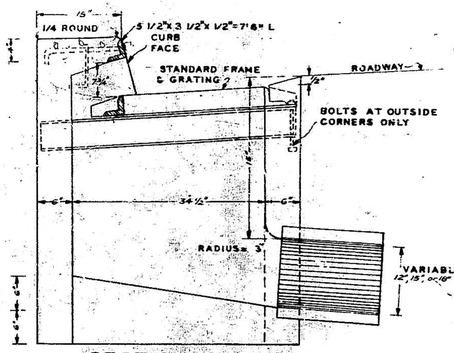
HERKENHOFF & ASSOCIATES
CONSULTING ENGINEERS
SANTA FE ALBUQUERQUE

SCALE	DATE	DRAWN	SHEET 17
AS SHOWN	1955	CHECKED	OF 19

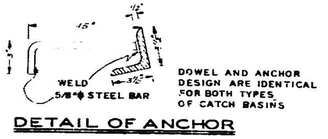


STEEL LIST
1-3 1/2"x3 1/2"x1/2"x7'8"L
12-1/2"ϕ DEF. BARS 12" LONG
2-DOWELS-SEE DETAIL
5-ANCHORS-" "
1-STEP-3/4" ROUND-SEE PLAN

PLAN
DOUBLE GRATE STANDARD CATCH BASIN-TYPE C
SCALE 1"=1'-0"



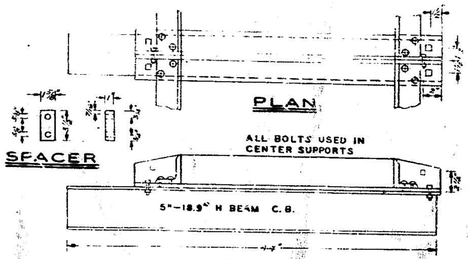
SECTION C-C
[TYPE C]



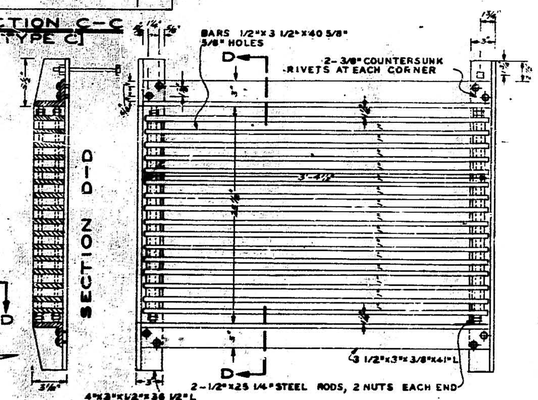
DETAIL OF ANCHOR



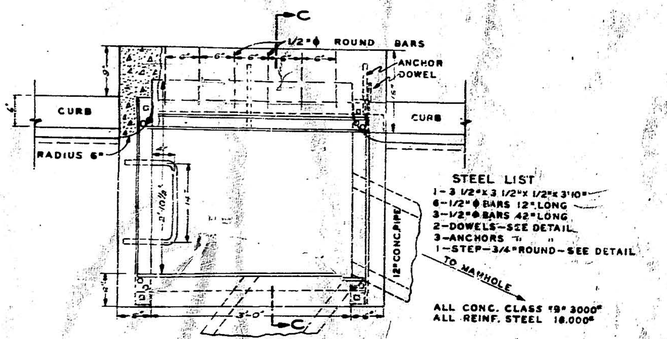
DETAIL OF DOWEL
TO BE USED WHEN TOP IS POURED SEPARATE



ELEVATION
CENTER SUPPORT ASSEMBLY



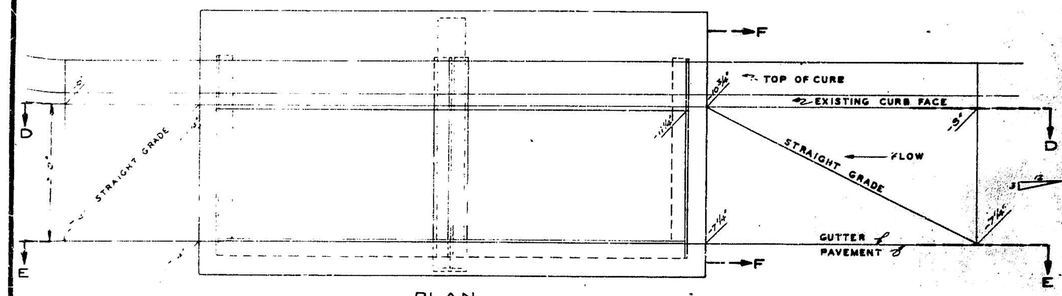
PLAN
STANDARD FRAME AND GRATING
SCALE 1"=1'-0"



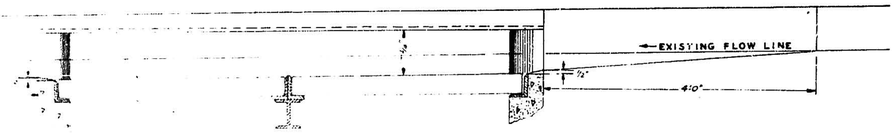
STEEL LIST
1-3 1/2"x3 1/2"x 1/2"x 3'10"
6-1/2"ϕ BARS 12" LONG
3-1/2"ϕ BARS 42" LONG
2-DOWELS-SEE DETAIL
3-ANCHORS " "
1-STEP-3/4" ROUND-SEE DETAIL

ALL CONC. CLASS "B" 3000#
ALL REINF. STEEL 18,000#

PLAN
SINGLE GRATE INLET & CATCH BASIN-TYPE "C"-ONE HALF STANDARD SIZE
SCALE: 1 INCH = 1 FOOT



PLAN
STANDARD LOCAL DEPRESSIONS FOR CATCH BASINS
TYPES A, B AND C&C-1



SECTION D-D



SECTION E-E

1 2 3 4 5 6 7 8 9 10 11 12 13 14 15 16 17 18 19 20 21 22 23 24 25 26 27 28 29

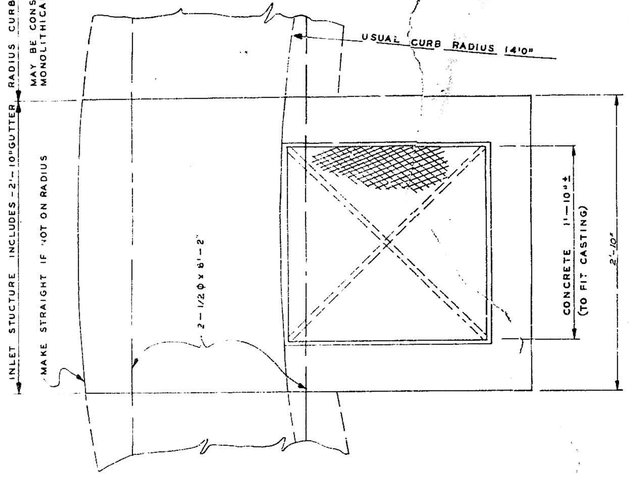
0 8 5 6 2 1 6 5 6 1 0

ALBUQUERQUE, NEW MEXICO
STORM SEWER STANDARDS

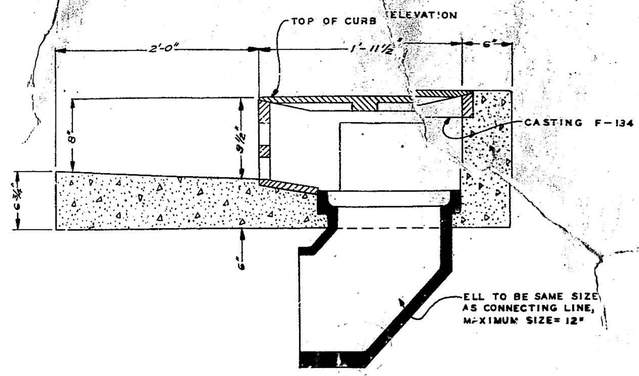
STANDARD DROP INLET DETAILS

HERKENHOFF & ASSOCIATES
CONSULTING ENGINEERS
SANTA FE ALBUQUERQUE

SCALE	DATE	DRAWN	SHEET
3 SHOWN	1955	CHECKED	OF 12



PLAN — CURB INLET [CASTING F-134]



SECTION — CURB INLET

1 2 3 4 5 6 7 8 9 10 11 12 13 14 15 16 17 18 19 20 21 22 23 24 25 26 27 28 29

08 562 1956 10

ALBUQUERQUE, NEW MEXICO

STORM SEWER STANDARDS

HERKENHOFF & ASSOC. CONSULTING ENGINEERS
SANTA FE ALBUQUERQUE

SCALE	DATE	DRAWN	SHEET
AS SHOWN		CHECKED	OF 13