CITY OF

ALBUQUERQUE—NEW MEXICO

NORTH BROADWAY STORM SEWER

AND

PUMP STATION

08 1571 0057 29

GORDON HERKENHOFF AND ASSOCIATES INC. CONSULTING ENGINEERS

SHT 00 OF 15

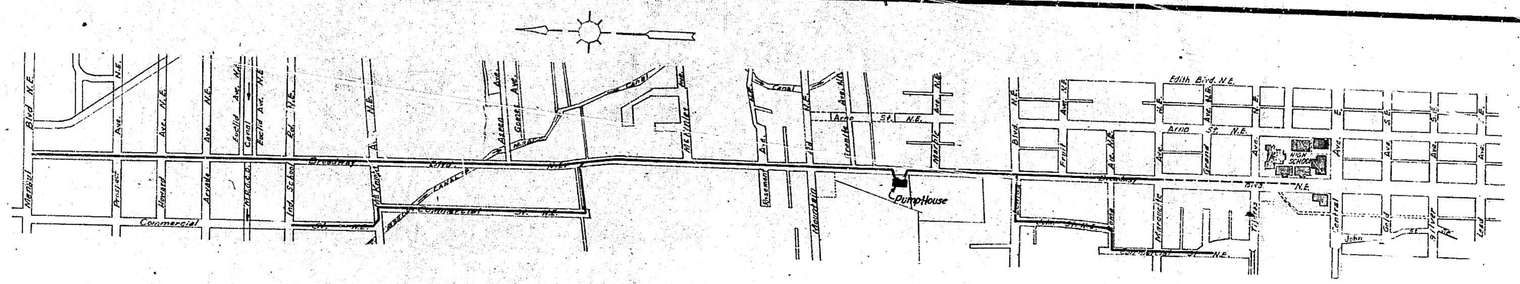

Gas Storage

Pump Room

Sign Shop

Pipe Storage (Tile)

State Highway Property

Fence

Broadway Blvd. N.E.

EXIST. SAN. SEWER

NEW 60"

VCT. BOX

M.H.

W.V.

Valve

CLEANOUT - SEE DETAIL

CLEAN OUT

(SEE DETAIL THIS SHEET)

NEW 6" SAN SEWER

RELOCATED GAS LINE

REMOVE

RELOCATED 12" WATER LINE

ALL NEW WATER PIPE TO BE 12" C.I.

6" SANITARY SEWER TO BE ABANDONED

EXISTING PUMP HOUSE TO BE REMOVED

REMOVE GAS METER

CONNECTION TO BE MADE BY CITY.

DISCONNECTION TO BE MADE BY CITY.

CLEANOUT (SEE DETAIL)

42" STEEL

70'-1" FEET 42" R.C.P.

20' 5' 20' 5' 25'

LEGEND

DESCRIPTION	NEW	EXISTING
MUELLER PRESSURE REDUCING VALVE & BOX (12-9000)		
GATE VALVE & BOX		
1¼" REGULATOR		
GAS LINE	—G—	—G—
WATER LINE	—W—	—W—
SEWER LINE	—S—	—S—
SEWER CLEANOUT		
CHAIN LINK FENCE	—/—/—	

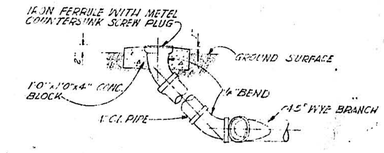

SEWER CLEANOUT DETAIL
NOT TO SCALE

1	2	3	4	5	6	7	8	9	10	11	12	13	14	15	16	17	18	19	20	21	22	23	24	25	26	27	28	29
0	8	5	7	1		0	1	5	7			2	1															

ALBUQUERQUE, NEW MEXICO

NORTH BROADWAY
STORM SEWER & PUMP STATION

LOCATION PLAN & GENERAL LAYOUT

HERKENHOFF & ASSOCIATES
CONSULTING ENGINEERS
ALBUQUERQUE, NEW MEXICO

SCALE	DATE	DRAWN	SHEET
AS SHOWN	FEB. 4, 1956	CHACKED	1 OF 15

PLAN — SURVEYED / PLOTTED / ALIGNMENT CHECKED / PT. OF WAY CHECKED / NOTE BOOK / NO. / DATE

PROFILE — NOTE BOOK / NO. / DATE / SCALE: HOR. 1"=100', VERT. 1"=5' / ALL ELEVATIONS REFER TO U.S.G.S. DATUM

M.R.G.C.D. MAP 37

MAYO & ROSS ADD.

ARNO ST. N.E.

MARBLE AVE. N.E.

GRANITE AVE. N.E.

MOUNTAIN RD. N.E.

ROSEMONT AVE. N.E.

A ADD.

B COUNTY C.H.'S

C

D

1 SPRINGER TRANSFER CO. 2 ADD.

3 SPRINGER TRANSFER CO. NO. 1

4

BROADWAY

COMMERCIAL AVE.

PUMP HOUSE

JUNCTION BOX TYPE 'A'

JUNCTION BOX TYPE 'B'

3 DOUBLE 'C' INLETS

4 SINGLE 'C' INLETS

4 DOUBLE 'C' INLETS

SINGLE 'C' INLETS

LINE 'A'

LINE 'A-1'

LINE 'B'

NOTE: ALL MANHOLES TO BE TYPE 'B'

Springer Transfer Co.

Kinsler

Ricardo Garcia y Carabajal

Aurelio & Richards Baca Land

A.M. Alvey

DITCH

BARELAS

PROFILE LINE A

PROFILE LINE A-1

Baca Ln.

ALBUQUERQUE, NEW MEXICO

NORTH BROADWAY STORM SEWER & PUMP STATION

STORM SEWER

PLAN & PROFILE

HERKENHOFF & ASSOCIATES
CONSULTING ENGINEERS
ALBUQUERQUE, NEW MEXICO

SCALE	DATE	DRAWN	CHECKED	SHEET
HOR. 1"=100' VERT. 1"=5'	FEB 4 1956		JAD	2 OF 15

08 57 01 02 57 01 58142

58141

PLATE 1—PLAN—PROFILE O.F.P. & R.E.

A.T. & S.F. RY.

M.R.G.C.D. Parcel A Lands of Pete L. Mallcucci COMMERCIAL

MAP 37 Gaspar Garcia

MAP 35 Henry Springer

MAP 36 City of Albuquerque

FRANCISCAN

BARELAS

COMMERCIAL

ST. N.E.

BROADWAY

DITCH

LINE A-1

LINE A

LINE A-2

MC KNIGHT AVE. N.E.

INDIAN SCHOOL RD. N.E.

CANAL

ARVADA AVE. N.E.

CUTLER AVE. N.E.

PROSPECT AVE. N.E.

ACRES

NOTE: ALL MANHOLES TO BE TYPE "B".

PROFILE LINE A

PROFILE LINE A-1

PLAN

PROFILE

SURVEYED ... PLOTTED ... DRAWN ... CHECKED ... NOTE BOOK ... ALIGNMENT CHECKED BY D. M.M. HYDED ... NO. ... STRUCTURES NOT AS SHOWN ON PLAN

DATE ... BY ... STRUCTURES NOT AS SHOWN ON PLAN

08 571 0357 01

58141

59142

ALBUQUERQUE, NEW MEXICO

NORTH BROADWAY STORM SEWER & PUMP STATION

STORM SEWER PLAN & PROFILE

HERKENHOFF & ASSOCIATES CONSULTING ENGINEERS ALBUQUERQUE, NEW MEXICO

SCALE	DATE	DRAWN	SHEET 3
HOR. 1"=100' VERT. 1"=5'	FEB. 4 1956	CHECKED FHS	OF 15

PLATE I—PLAN—PROFILE G.P.R.A.M.I. CHARLEY BRUNING COMPANY INC.

A.T. & S.F. RY.

A.T. & S.F. RY.

M.R.G.C.D. Parcel A Lands of Pete L. Mattucci

MAP 37 Gaspar Garcia

MAP 35 Henry Springer

Gaspar Garcia

Map 37

COMMERCIAL

194a16 194a13 194a15 194a14 194a20 194a19 194a18 194a17

ST. N.E.

DITCH

BARELAS

LINE "A-1"

Gaspar Garcia

Donciano Perea

MAP 37

MAP 35

City of Albuquerque

FRANCISCAN

MC KNIGHT AVE. N.E.

INDIAN SCHOOL RD. N.E.

CANAL

ARVADA AVE. N.E.

CUTLER AVE. N.E.

PROSPECT AVE. N.E.

M.R.G.C.D.

A.M. McVey

BROADWAY

LINE "A"

LINE A-2

LINE A

NOTE:
ALL MANHOLES TO BE TYPE "B".

DOUBLE "C" INLET

SINGLE "C" INLET

19+29 M.H. JUNCTION BOX

18+39 J.C.T. BOX TYPE "B"

22+51 M.H.

15+43 M.H.

12+48 M.H.

9+40 M.H.

31+60 M.H.

33+02 M.H.

38+12 M.H.

11+23 M.H.

14+19 M.H.

MH 2.5+63.

UNDERGROUND TELEPHONE CONDUIT - CONTACT MT. STS. TRACK FENCE TO BE REMOVED BEFORE EXCAVATING.

17+05 M.H.

50+68 M.H.

54+00 M.H.

PROFILE LINE A

PROFILE LINE A-1

36" RCP

ALBUQUERQUE, NEW MEXICO

NORTH BROADWAY STORM SEWER & PUMP STATION

STORM SEWER PLAN & PROFILE

HERKENHOFF & ASSOCIATES
CONSULTING ENGINEERS
ALBUQUERQUE, NEW MEXICO

SCALE HOR. 1"=100' VERT. 1"=5' | DATE FEB. 4 1956 | DRAWN JJ CHECKED FNS | SHEET 3 OF 15

08 571 0357 01

59142

PLAT 1—PLAN—PROFILE O.P. # A.R.E.
CHARLES BRUNING COMPANY, INC.

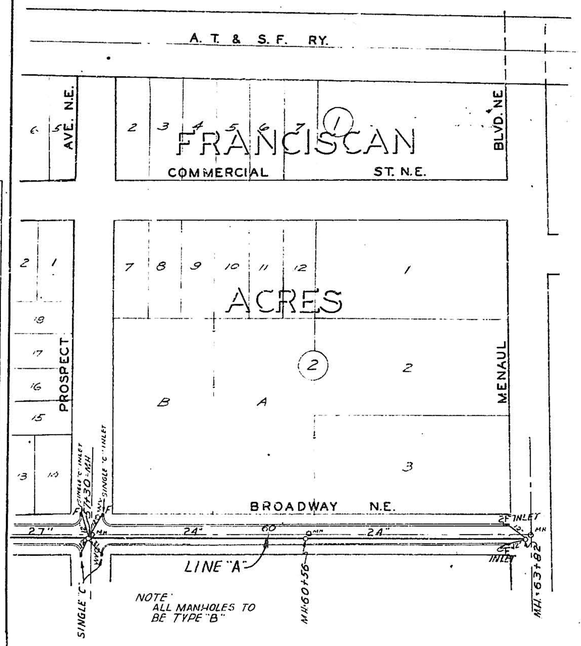

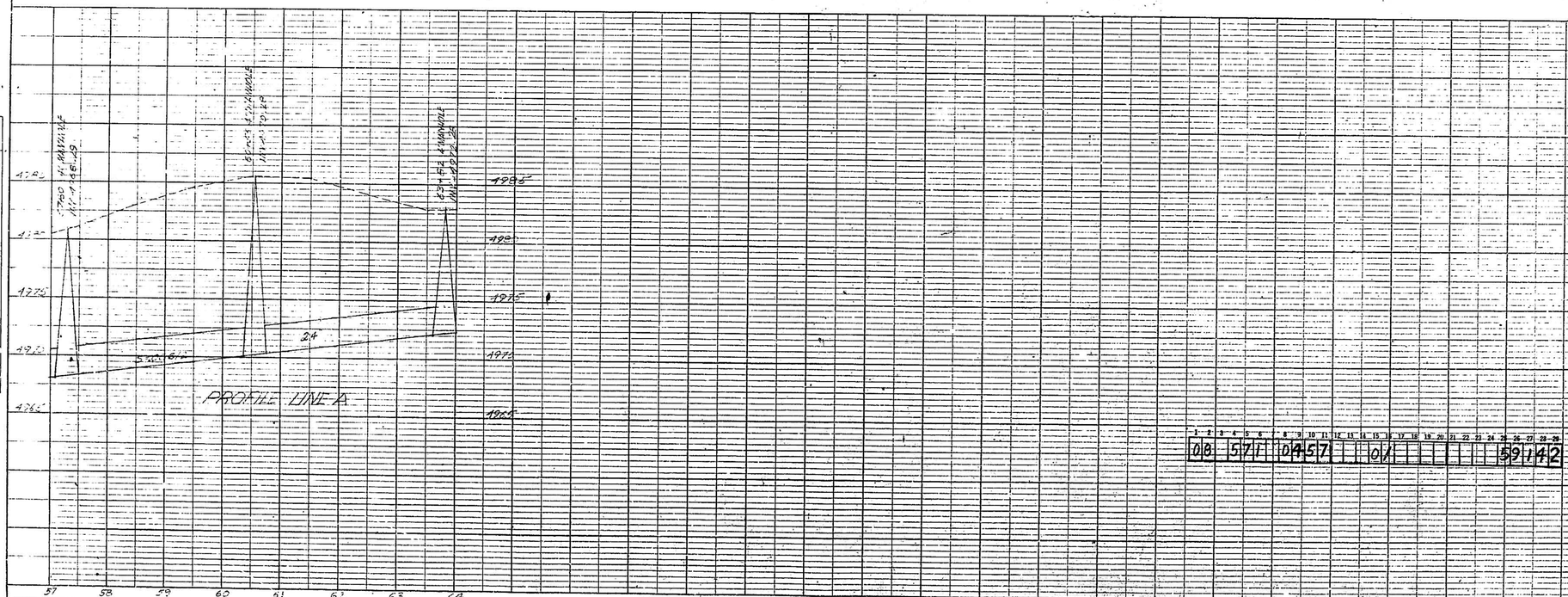

08 571 0457 01 59142

ALBUQUERQUE, NEW MEXICO

NORTH BROADWAY STORM SEWER & PUMP STATION

STORM SEWER

PLAN & PROFILE

HERKENHOFF & ASSOCIATES
CONSULTING ENGINEERS
ALBUQUERQUE, NEW MEXICO

SCALE	DATE	DRAWN	CHECKED	SHEET
HOR 1"=100' VERT 1"=5'	FEB 4 1955		MB	4 OF 15

PLATE 1—PLAN—PROFILE O.F.B. & M. E.
CHARLES BRUNING COMPANY INC

2

BROADWAY

LINE "B"

LINE "B-1"

LINE "B-1"

LINE "B"

LINE "B"

LINE "B"

LINE "B"

MARBLE AVE. N.E.

FRUIT AVE. N.E.

GRAND AVE. N.E.

ROMA AVE. N.E.

LOMAS AVE. N.E.

JOHN ST. N.E.

COMMERCIAL ST. N.E.

MARQUETTE AVE. N.E.

TIJERAS AVE. N.E.

Tr. 297

299A

299B

NOTE: ALL MANHOLES TO BE TYPE "B"

Junction Box 48"

10" Steel Pipe

42" Steel Pipe

F. INLET

SINGLE "C" INLET

4 DOUBLE "C" INLETS

42" INLET

42" Steel

7' INLET

10" Steel Pipe

TYPE A Junction Box

42" Steel Elbo

Concrete Strip, 20' Wide

Fire Hydrant

TYPE "B" Junction Box

36" R.C.P.

UNPAVED

SINGLE "C" INLET

Junction Box TYPE "B"

DOUBLE "C" INLET

7' INLET

Junction Box

36" R.C.P.

84" R.C.P.

SINGLE "C" INLETS

3 SINGLE "C" INLETS

JUNCTION TYPE "B"

1997 Sunset Street Light

1997 Lamps to Poles

1993 Western Light & Tel. Co.

Approx. Location of Property Line

Proposed Commercial

Existing Commercial

PROFILE LINE B

PROFILE LINE E-1

42"

36"

30"

27"

24"

S=.0027

S=.0015

S=.0014

S=.003

S=.005

S=.0041

S=.0031

S=.0026

S=.0023

S=.0021

S=.0018

S=.0017

S=.0016

S=.0015

S=.0014

S=.0013

S=.0012

S=.0011

S=.0010

S=.0009

S=.0008

S=.0007

S=.0006

S=.0005

S=.0004

S=.0003

S=.0002

S=.0001

1960

1955

1950

1945

1940

1935

1930

0 1 2 3 4 5 6 7 8 9 10 11 12 13 14 15 16 17 18 19 20 21 22 23 24 25 26 27

108	57	4	05	57			07																	58	142			
																										57	141	

PLAN

SURVEYED	
PLOTTED	
ASSUMING DATUM AS SHOWN ON	
NOTE BOOK	
NO.	

PROFILE

SURVEYED	
PLOTTED	
B.M. ASSUMED	
NOTE BOOK	
NO.	

ALBUQUERQUE NEW MEXICO

NORTH BROADWAY STORM SEWERS & PUMP STATION

STORM SEWER

PLAN & PROFILE

HERKENHOFF & ASSOCIATES
CONSULTING ENGINEERS
ALBUQUERQUE NEW MEXICO

SCALE	DATE	DRAWN	SHEET
HOR 1"=100' VERT 1"= 5'	FEB. 4, 1956	CHECKED	OF 15

PLATE 1—PLAN-PROFILE O. P. R. & R. E.
100% RAG PAPER—MADE AND PRINTED IN U. S. A.
CHARLES BRUNING COMPANY, INC

PLAN

PROFILE

BROADWAY

MARBLE AVE. N.E.

FRUIT AVE. N.E.

GRAND AVE. N.E.

ROMA AVE. N.E.

LOMAS BLVD. N.E.

JOHN ST. N.E.

MARQUETTE AVE. N.E.

TIJERAS AVE. N.E.

LINE "B"

LINE "B-1"

NOTE: ALL MANHOLES TO BE TYPE "B"

PROFILE LINE B

PROFILE LINE B-1

ALBUQUERQUE NEW MEXICO

NORTH BROADWAY

STORM SEWERS & PUMP STATION

STORM SEWER

PLAN & PROFILE

HERKENHOFF & ASSOCIATES

CONSULTING ENGINEERS

ALBUQUERQUE NEW MEXICO

SCALE HOR. 1"=100' VERT. 1"=5' | DATE FEB. 4, 1956 | DRAWN CAS | CHECKED [illegible] | SHEET 6 OF 15

08 57 | 0557 | 01 | 58142 57141

PLATE I—PLAN—PROFILE O. P. R. & R. E.
100% RAG PAPER—MADE AND PRINTED IN U. S. A.
CHARLES BRUNING COMPANY, INC.

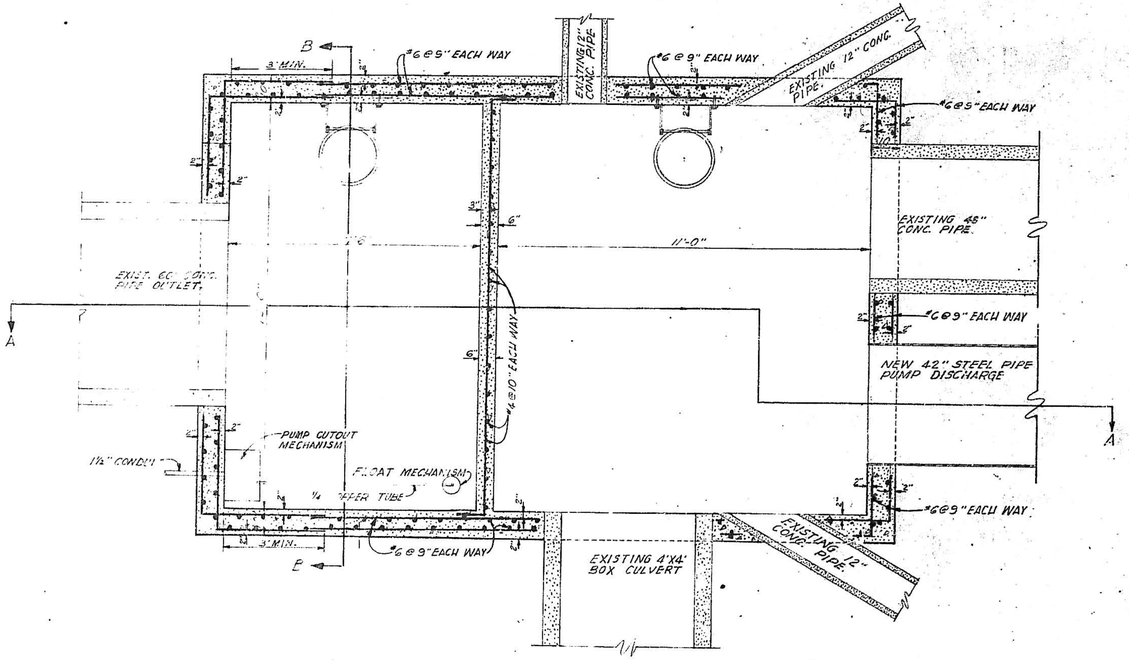

PLAN
13'-8"X20'-8" CONC. JUNCTION BOX
TYPE "A"

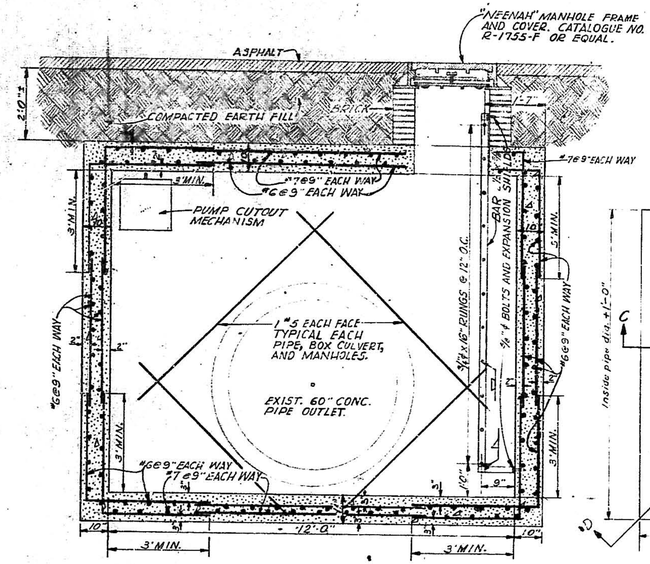

SECTION B-B
TYPE A JUNCTION BOX

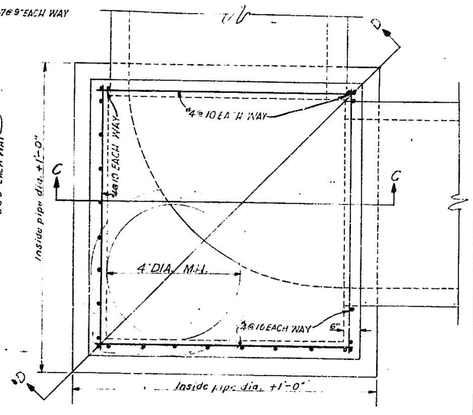

PLAN
8'-2"x8'-2" CONC. JUNCTION BOX
TYPE "B"

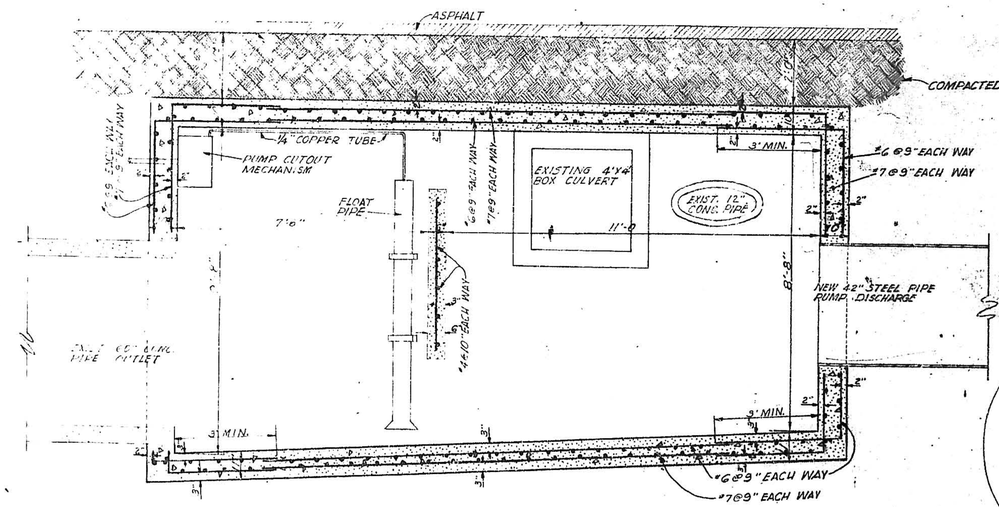

SECTION A-A

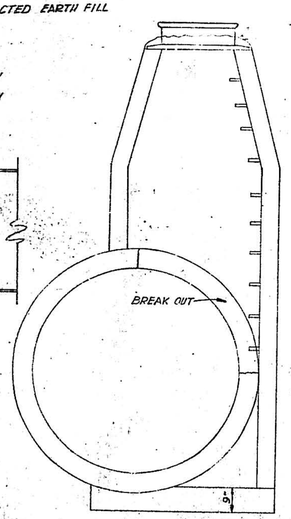

MANHOLE
4'DIA.

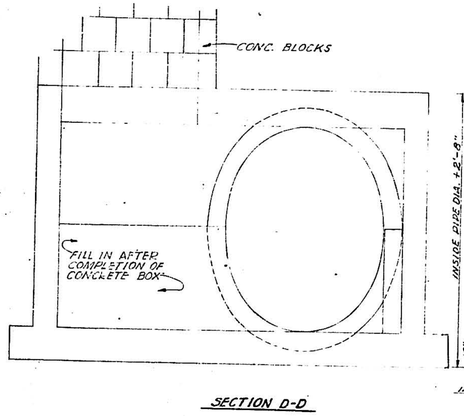

SECTION D-D

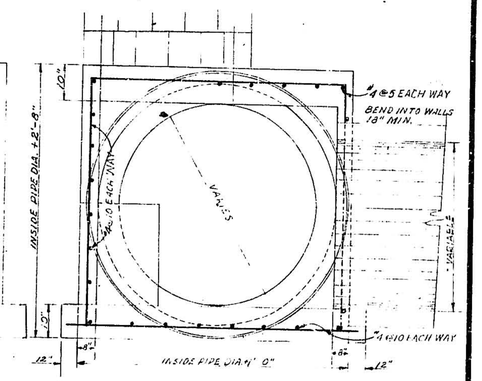

SECTION C-C

1	2	3	4	5	6	7	8	9	10	11	12	13	14	15	16	17	18	19	20	21	22	23	24	25	26	27	28	29
0	B	5	7	1	0	6	5	7			1	0																

ALBUQUERQUE, NEW MEXICO

NORTH BROADWAY
STORM SEWER & PUMP STATION

STORM SEWER

JUNCTION BOX DETAILS

HERKENHOFF & ASSOCIATES
CONSULTING ENGINEERS
ALBUQUERQUE, NEW MEXICO

SCALE	DATE	DRAWN	SHEET
½" = 1'-0"	FEB. 4 1956	CHECKED	OF 15

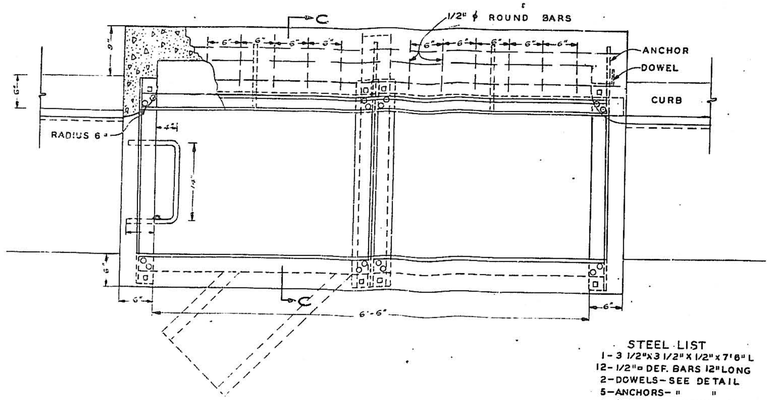

STEEL LIST
1-3 1/2"x3 1/2"x 1/2"x 7'6" L
12-1/2"ϕ DEF. BARS 12" LONG
2-DOWELS-SEE DETAIL
5-ANCHORS- " "
1-STEP-3/4" ROUND-SEE PLAN

PLAN
DOUBLE GRATE STANDARD CATCH BASIN-TYPE C
SCALE 1"=1'-0"

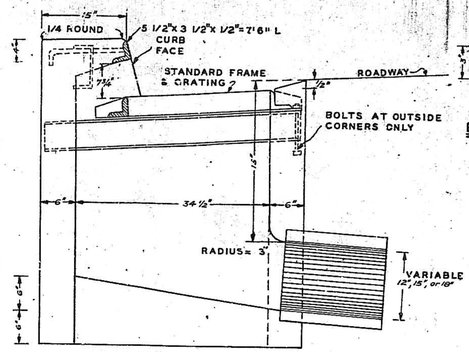

SECTION C-C
[TYPE C]

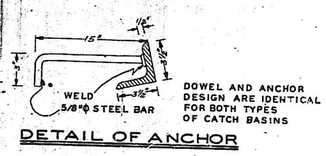

DOWEL AND ANCHOR DESIGN ARE IDENTICAL FOR BOTH TYPES OF CATCH BASINS

DETAIL OF ANCHOR

DETAIL OF DOWEL
TO BE USED WHEN TOP IS POURED SEPARATE

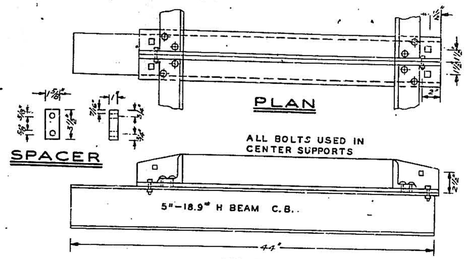

ELEVATION
CENTER SUPPORT ASSEMBLY

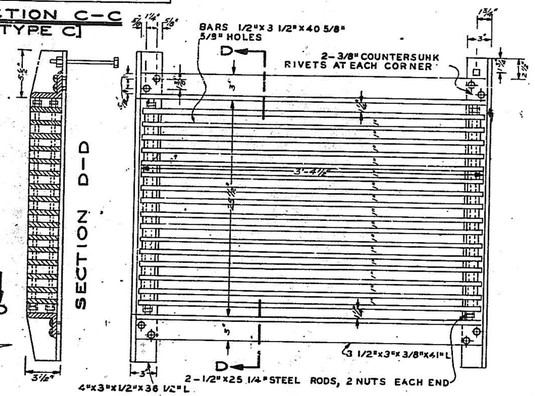

PLAN
STANDARD FRAME AND GRATING
SCALE 1/8"=1"

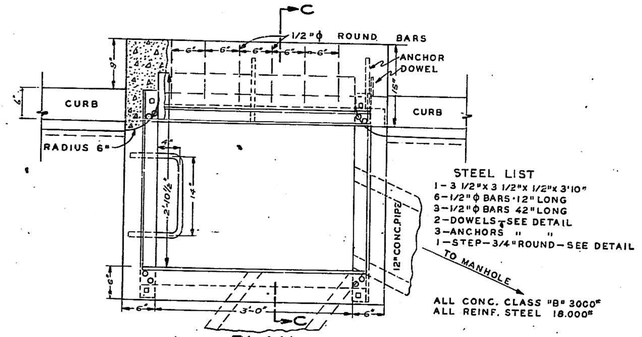

STEEL LIST
1-3 1/2"x 3 1/2"x 1/2"x 3'10"
6-1/2"ϕ BARS-12" LONG
3-1/2"ϕ BARS 42" LONG
2-DOWELS-SEE DETAIL
3-ANCHORS " "
1-STEP-3/4" ROUND-SEE DETAIL

ALL CONC. CLASS "B" 3000#
ALL REINF. STEEL 18.000#

PLAN
SINGLE GRATE INLET & CATCH BASIN-TYPE "C"-ONE HALF STANDARD SIZE
SCALE: 1 INCH= 1 FOOT

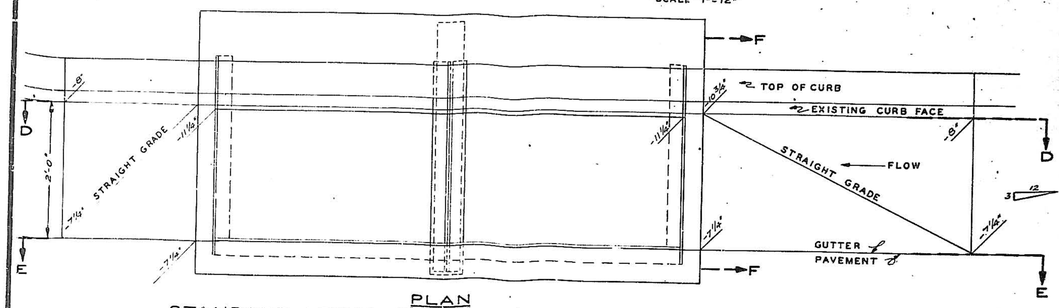

PLAN
STANDARD LOCAL DEPRESSIONS FOR CATCH BASINS
TYPES A,B AND C&C-1



SECTION D-D



SECTION E-E

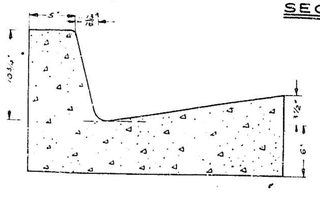

SECTION F-F

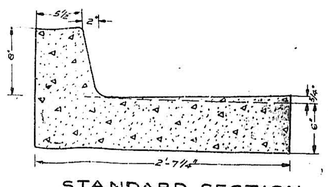

STANDARD SECTION
CURB AND GUTTER

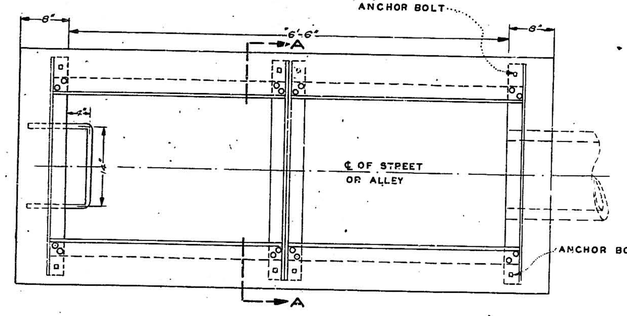

PLAN
STANDARD CATCH BASIN TYPE-D

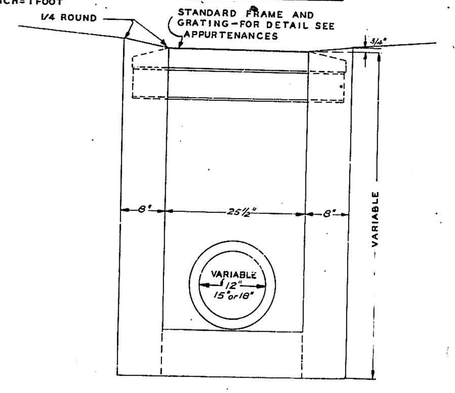

SECTION A-A
TYPE-D

1 2 3 4 5 6 7 8 9 10 11 12 13 14 15 16 17 18 19 20 21 22 23 24 25 26 27 28 29			
0 8 | 5 7 1 | 0 7 5 7 |		1 0	

ALBUQUERQUE, NEW MEXICO

STORM SEWER STANDARDS

CATCH BASIN DETAILS

HERKENHOFF & CONSULTING ENGINEERS
SANTA FE ALBUQUERQUE

SCALE	DATE	DRAWN	SHEET
AS SHOWN	FEB. 1, 1956	CHECKED	16

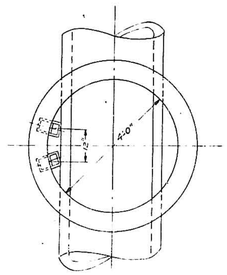

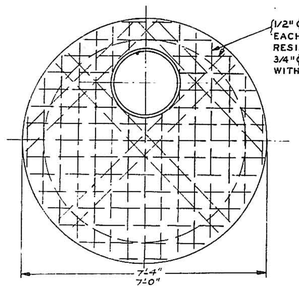

PRECAST CONC. COVER

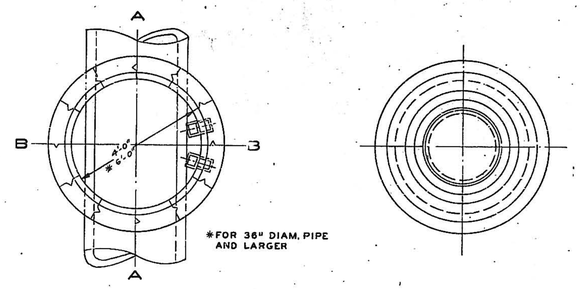

SECTION PLAN

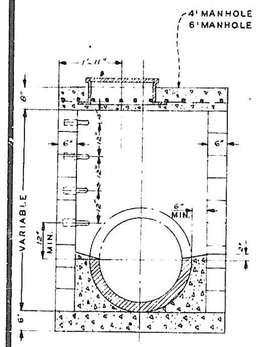

SECT. 4 FOOT M.H.

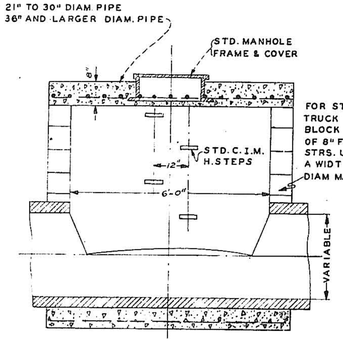

SECT. 6 FOOT M.H.

STANDARD STORM SEWER MANHOLE TYPE "A"

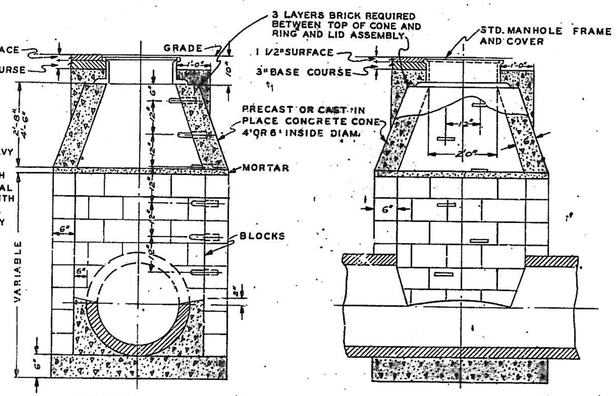

SECTION B-B

SECTION A-A

STANDARD STORM SEWER MANHOLE TYPE "B"

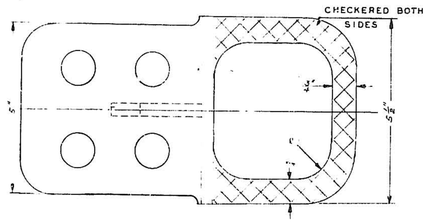

STANDARD MANHOLE STEP

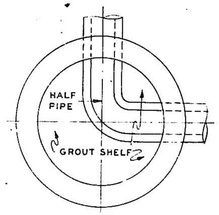

RIGHT ANGLE ENTRY AND EXIT TYPE "B" MANHOLE

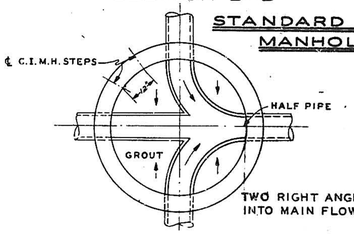

TWO RIGHT ANGLE ENTRANCES INTO MAIN FLOW TYPE "B" M.H.

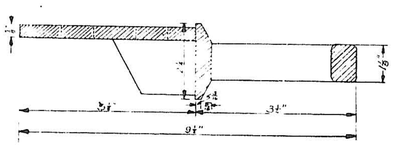

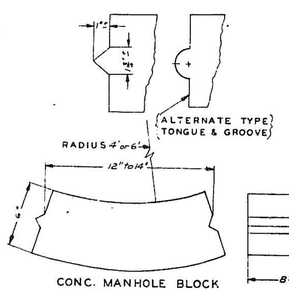

CONC. MANHOLE BLOCK LOCK JOINT

MANHOLE SPECIFICATIONS:

THE CONTRACTOR HAS THE OPTION OF BUILDING THE MASONRY WALLS OF ALL MANHOLES OF SOLID CONCRETE OR BLOCK. IF SOLID CONCRETE IS USED, THE WALLS MUST HAVE A THICKNESS OF NOT LESS THAN SIX INCHES. BLOCK FOR SIX INCH WALLS MUST HAVE A THICKNESS OF NOT LESS THAN EIGHT-8"-INCHES, AND A WIDTH OF NOT LESS THAN SIX-6"-INCHES, A LENGTH OF TWELVE-12"-TO FOURTEEN-14"-INCHES AND SHALL BE LOCK JOINT TYPE. THE CONCRETE FROM WHICH SUCH BLOCKS ARE CONSTRUCTED SHALL MEET THE SPECIFICATIONS FOR THIS PROJECT. TYPE OF BLOCK MUST BE APPROVED BY THE ENGINEER AND EACH BLOCK SHALL BE MOLDED WITH A CURVATURE EQUAL TO AND MATCHING EXACTLY THAT AT THE MANHOLE BEING BUILT. ALL CONCRETE BLOCKS SHALL CONFORM IN ALL RESPECTS TO THE STANDARD SPECIFICATIONS FOR "CONC. MASONRY UNITS FOR CONSTRUCTION OF CATCH BASIN & MANHOLES" A.S.T.M. DESIGNATION C-139-39 OR ANY SUBSEQUENT REVISIONS THEREOF. CONES MAY BE POURED IN PLACE, OR PRECAST AND THEN GROUTED TO MANHOLE BARREL. ALL MANHOLE FRAMES, COVERS AND STEPS TO BE STANDARD CAST IRON AS SHOWN. IN WET SEWER CONSTRUCTION MANHOLE BARRELS SHALL BE CONSTRUCTED OF POURED CONC. TO A PRE-DETERMINED ELEVATION AS SHOWN ON PLAN & PROFILE SHEETS. REMAINDER OF BARREL MAY BE CONSTRUCTED OF CURVED CONC. BLOCK SET IN WATER PROOF MORTAR.

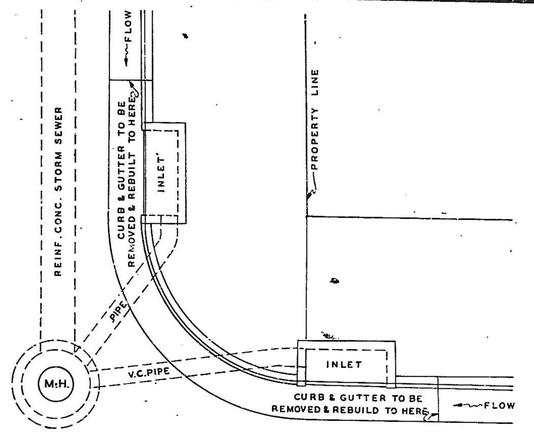

LOCATION OF INLETS IN STREET TYPE "A"

SCALE: 1/4"=1'-0"

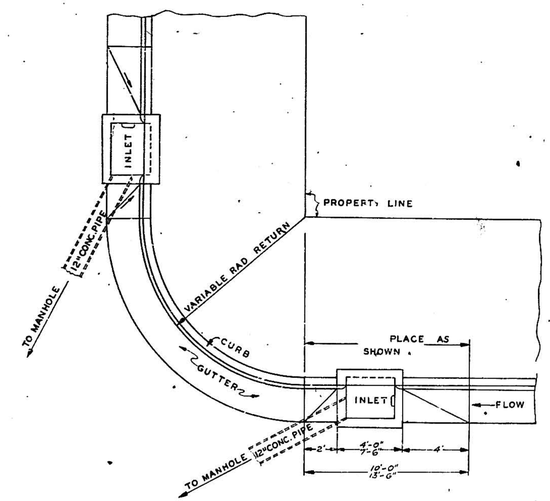

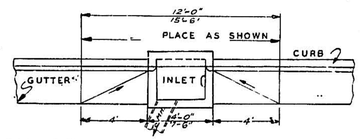

LOCATION OF TYPE "C" & "C-1" INLET IN STREET TANGENT

1 2 3 4 5 6 7 8 9 10 11 12 13 14 15 16 17 18 19 20 21 22 23 24 25 26 27 28 29

0 8 5 7 1 0 8 5 7 1 0 .

ALBUQUERQUE, NEW MEXICO

STORM SEWER STANDARDS

MANHOLE DETAILS

HERKENHOFF & ASSOCIATES
CONSULTING ENGINEERS
SANTA FE ALBUQUERQUE

SCALE	DATE	DRAWN	SHEET 8
AS SHOWN	FEB. 4 1956	CHECKED	OF 15

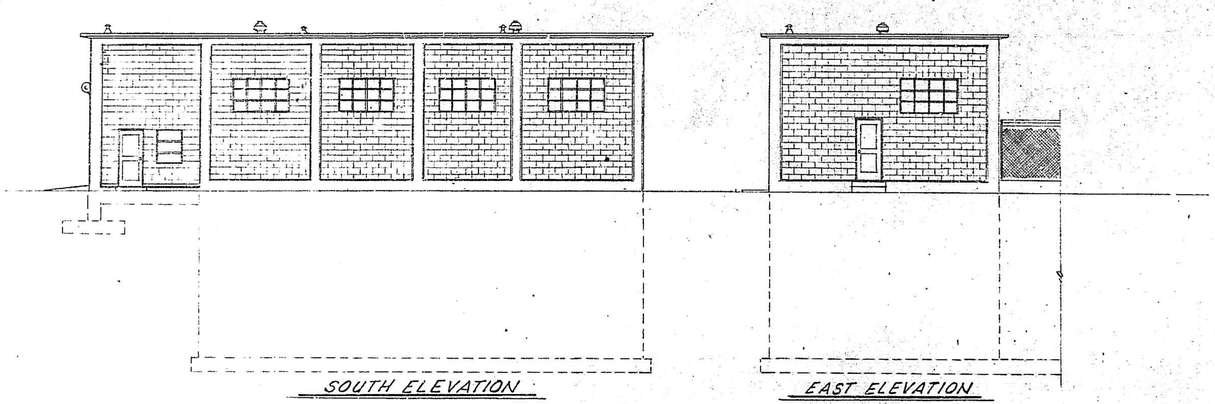

SOUTH ELEVATION

EAST ELEVATION

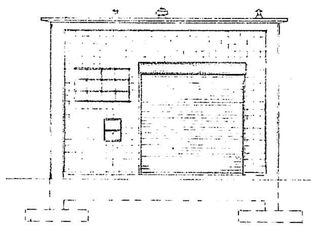

WEST ELEVATION

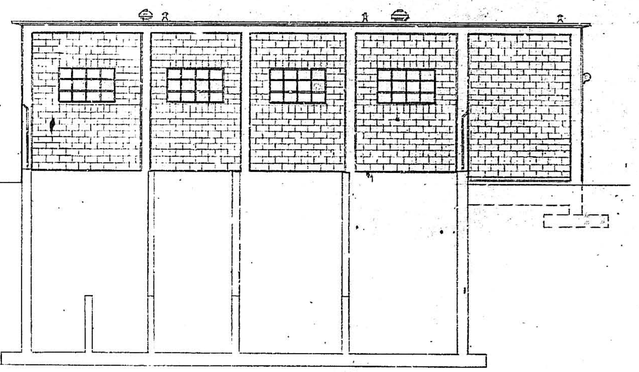

NORTH ELEVATION

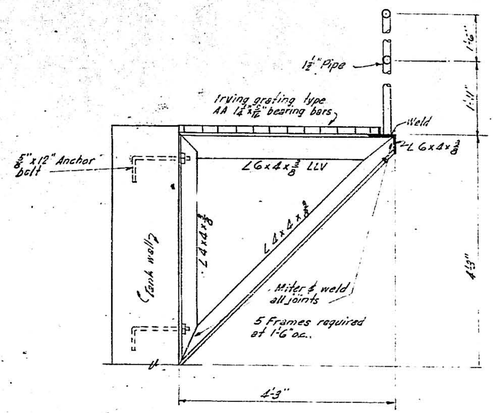

FLOAT AND PUMP PLATFORM SUPPORT FRAME

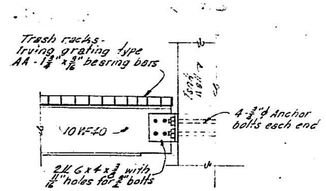

SUPPORT DETAIL

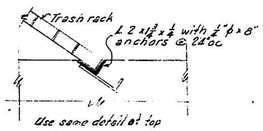

FLOOR DETAIL

TRASH RACK DETAIL

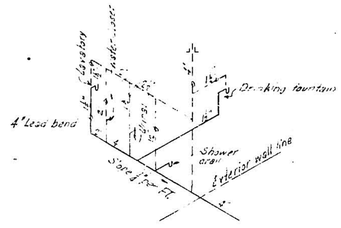

WASTE - SCHEMATIC DIAGRAM

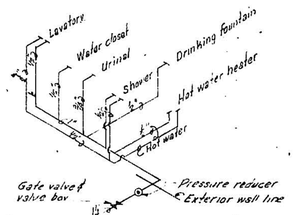

WATER - SCHEMATIC DIAGRAM



GAS - SCHEMATIC DIAGRAM

ALBUQUERQUE, NEW MEXICO

NORTH BROADWAY
STORM SEWER & PUMP STATION

PUMP STATION
ELEVATION & DETAILS

HERKENHOFF & ASSOCIATES
CONSULTING ENGINEERS
ALBUQUERQUE, NEW MEXICO

SCALE	DATE	DRAWN	SHEET 9
AS SHOWN	FEB. 4 1958	CHECKED JAW	OF 15

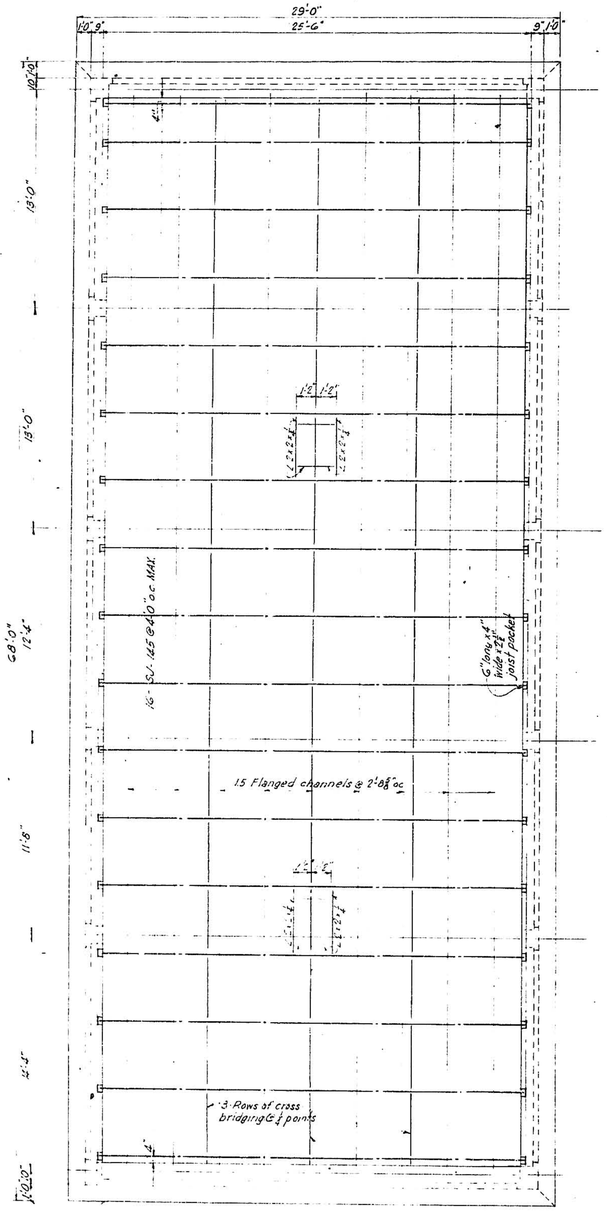

ROOF FRAMING PLAN

SCALE: ¼"=1'-0"

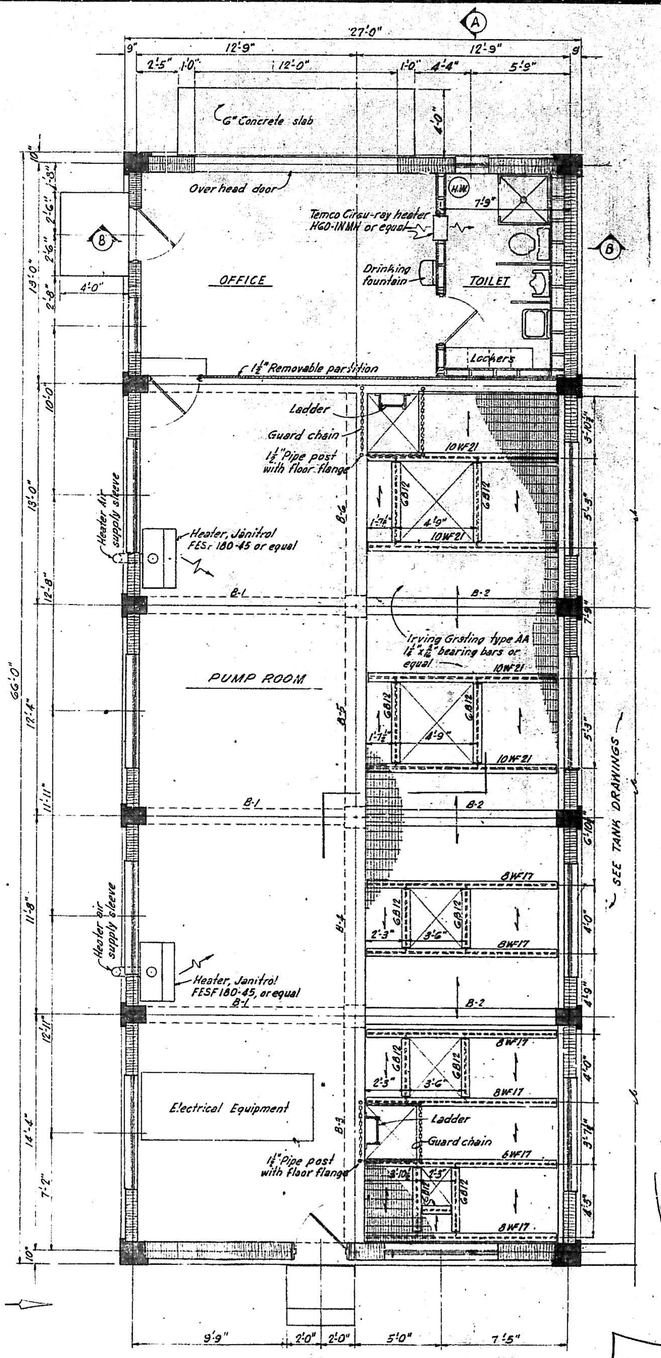

FLOOR AND FLOOR FRAMING PLAN

SCALE: ¼"=1'-0"

A

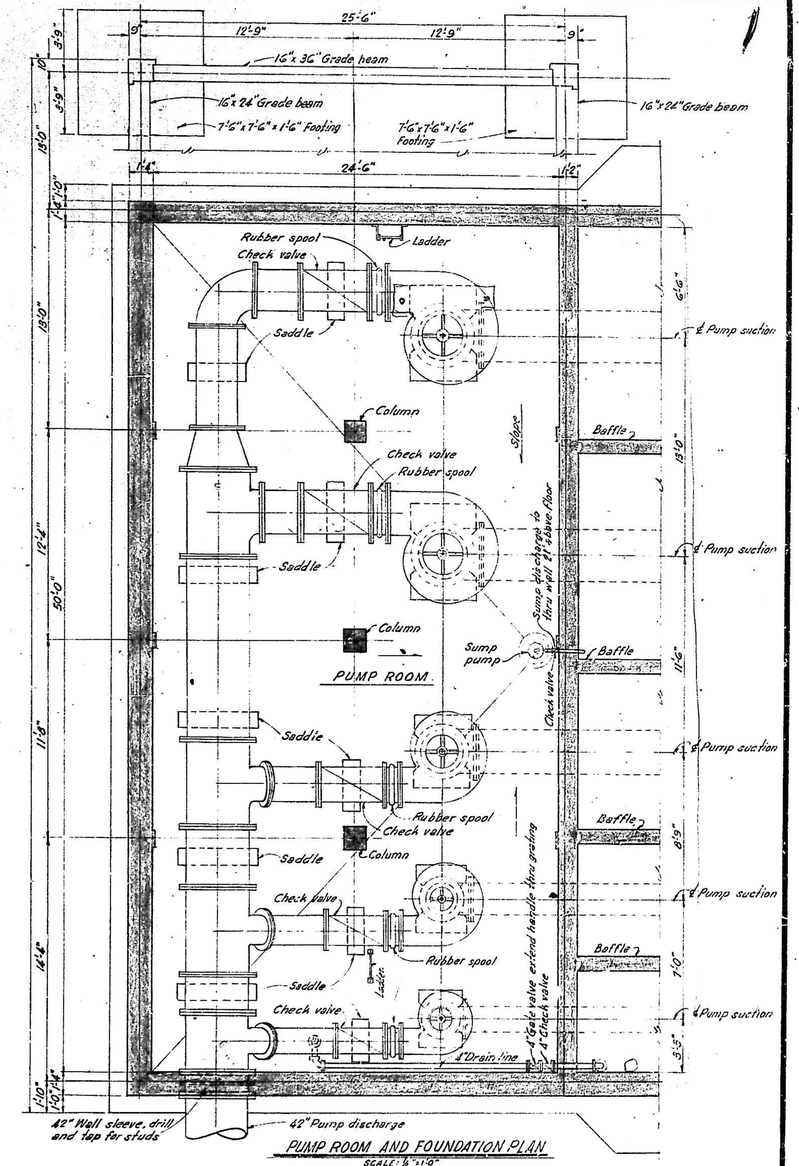

PUMP ROOM AND FOUNDATION PLAN

SCALE: ¼"=1'-0"

ALBUQUERQUE, NEW MEXICO

NORTH BROADWAY

STORM SEWER & PUMP STATION

PUMP STATION
ROOF FLOOR & FOUNDATION PLAN

HERKENHOFF & ASSOCIATES
CONSULTING ENGINEERS
ALBUQUERQUE, NEW MEXICO

SCALE	DATE	DRAWN - CHECKED	SHEET
AS SHOWN	FEB 4. 1956	PH	10 OF 15

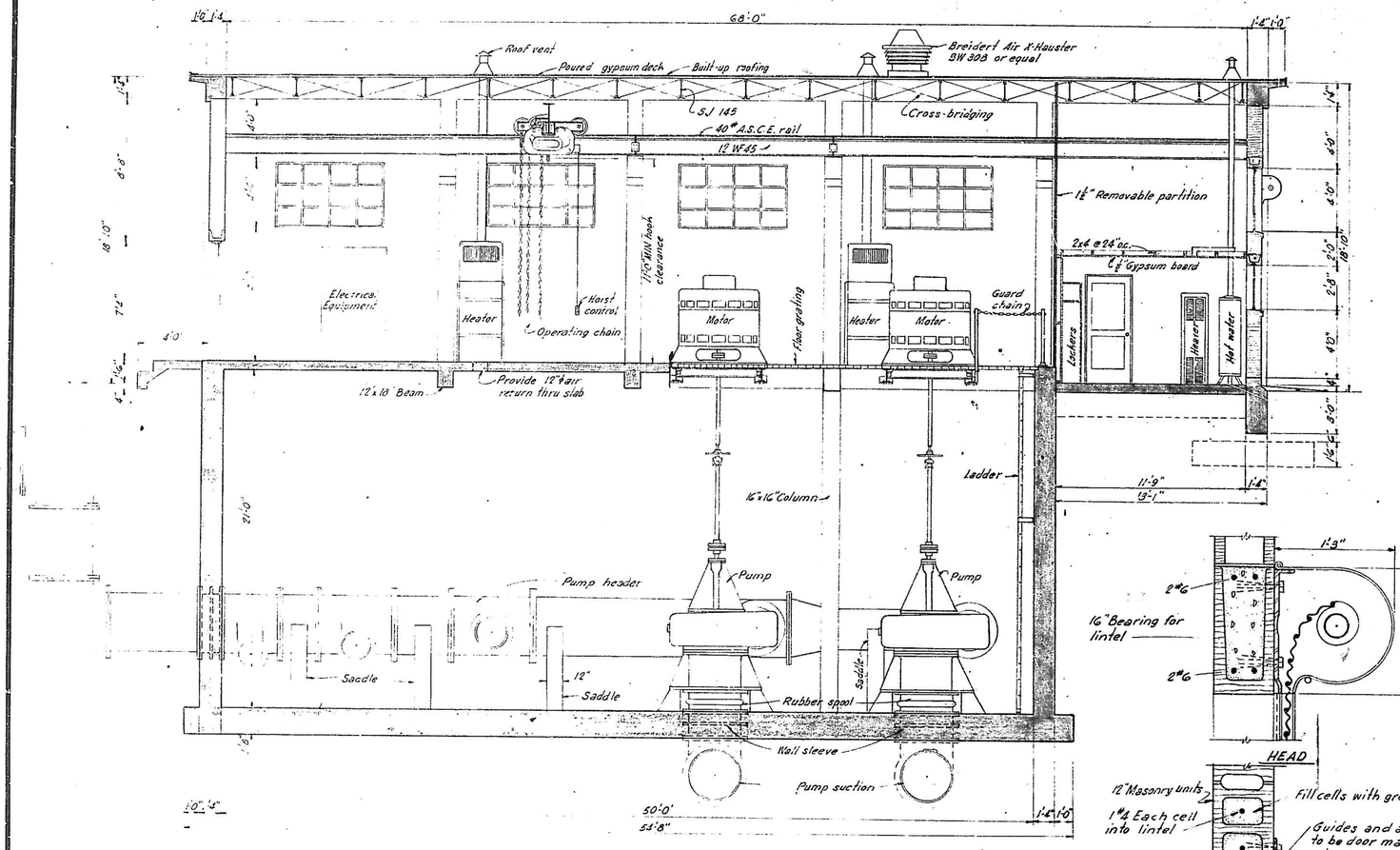

SECTION A-A
SCALE ¼"=1'-0"

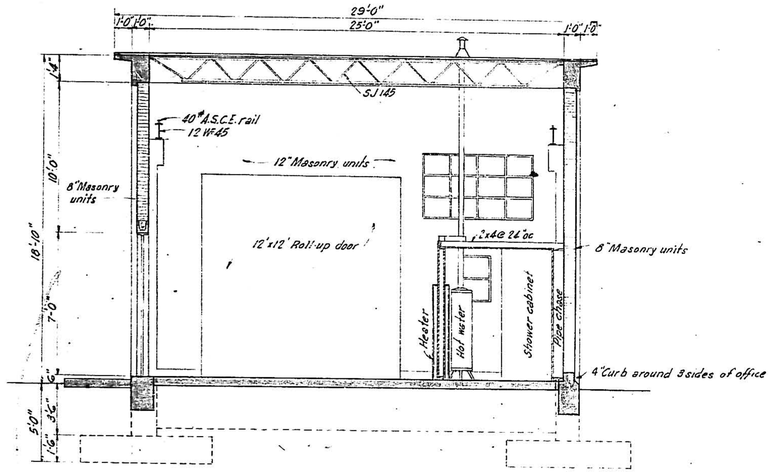

SECTION B-B
SCALE ¼"=1'-0"

WASTE VENT FLASHING DETAIL
SCALE 3"=1'-0"

CURB FOR AIR X-HAUSTER
SCALE ½"=1'-0"

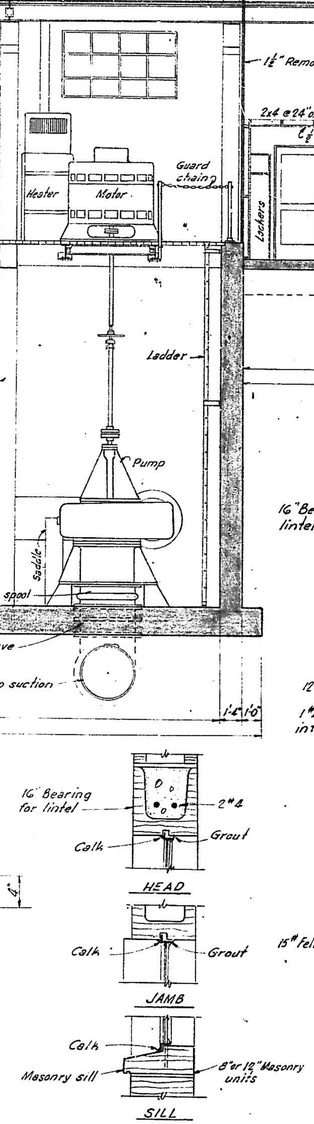

WINDOW DETAILS
SCALE 1½"=1'-0"

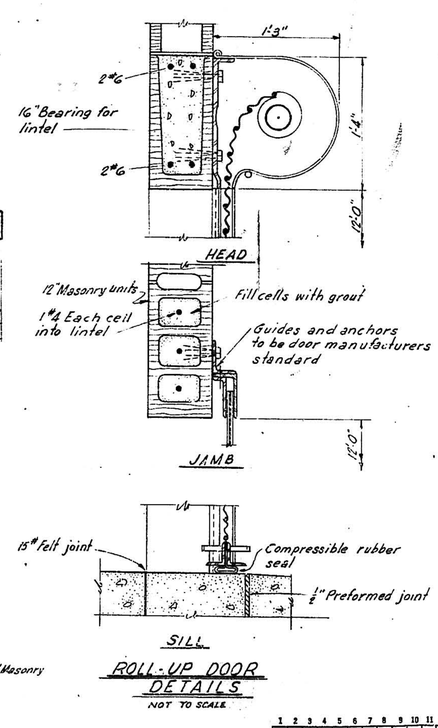

ROLL-UP DOOR DETAILS
NOT TO SCALE

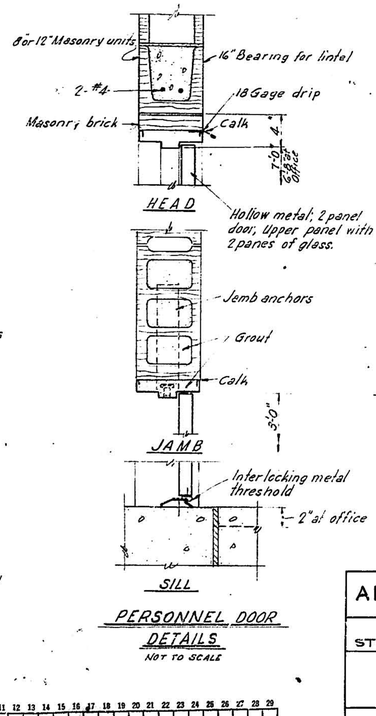

PERSONNEL DOOR DETAILS
NOT TO SCALE

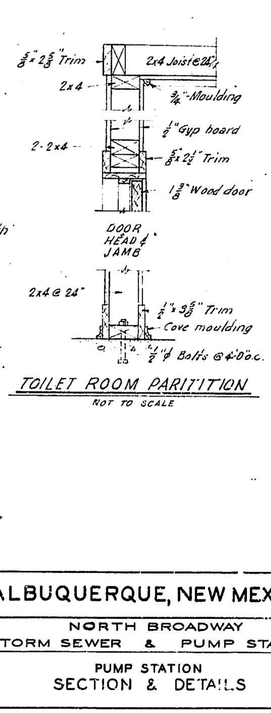

TOILET ROOM PARTITION
NOT TO SCALE

1 2 3 4 5 6 7 8 9 10 11 12 13 14 15 16 17 18 19 20 21 22 23 24 25 26 27 28 29
08 571 1157 08

ALBUQUERQUE, NEW MEXICO

NORTH BROADWAY
STORM SEWER & PUMP STATION

PUMP STATION
SECTION & DETAILS

HERKENHOFF & ASSOCIATES
CONSULTING ENGINEERS
ALBUQUERQUE, NEW MEXICO

SCALE	DATE	DRAWN / CHECKED	SHEET
AS SHOWN	FEB. 4.1956	[illegible]	11 OF 15

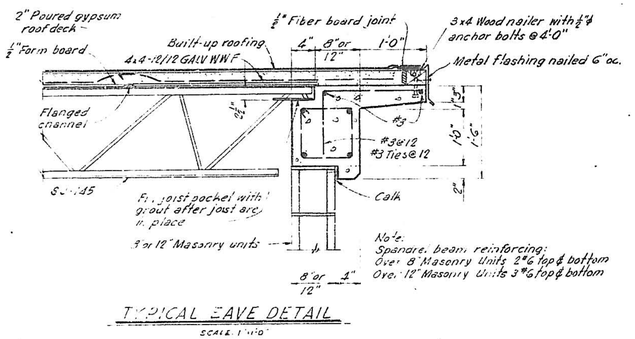

TYPICAL EAVE DETAIL

SCALE: 1"=1'-0"

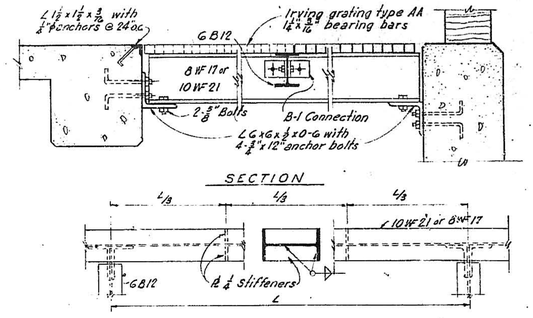

MOTOR SUPPORT FRAMING

SCALE: 1"=1'-0"

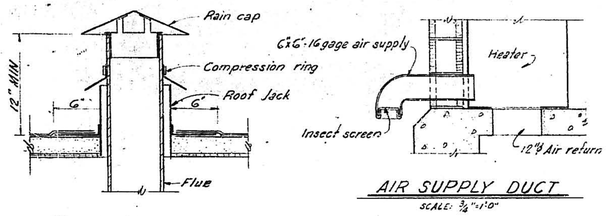

FLUE FLASHING

SCALE: 1 1/2"=1'-0"

AIR SUPPLY DUCT

SCALE: 3/4"=1'-0"

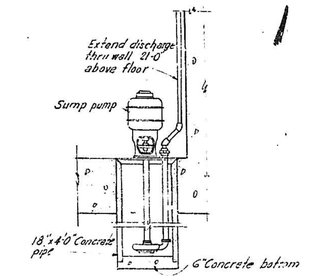

SUMP DETAILS

SCALE: 1/2"=1'-0"

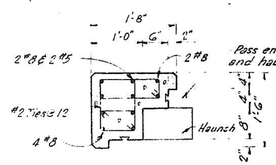

Pass end of crane beam and haunch with 4" masonry units

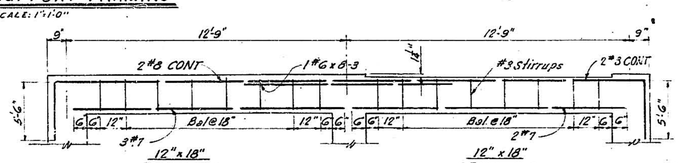

12" x 18" BEAM B-1

12" x 18" BEAM B-2

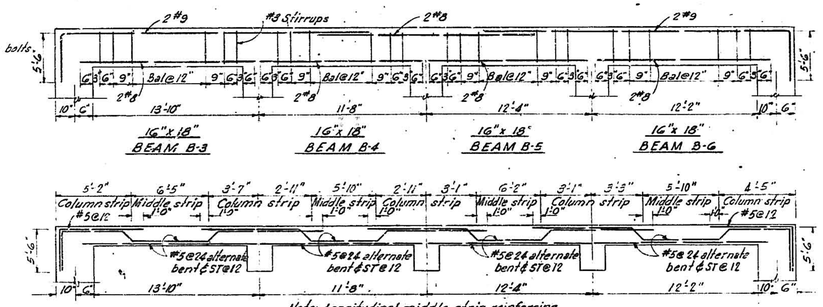

16" x 18" BEAM B-3

16" x 18" BEAM B-4

16" x 18" BEAM B-5

16" x 18" BEAM B-6

Note: Longitudinal middle strip reinforcing to be #5 bent @ 16 and #5 straight @ 16" alternated @ 8. Column strip as shown.

FLOOR SLAB LONGITUDINAL REINFORCING

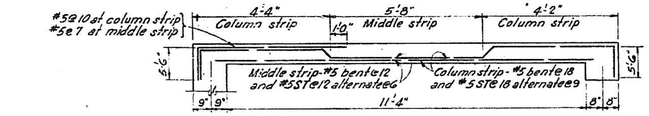

FLOOR SLAB TRANSVERSE REINFORCING

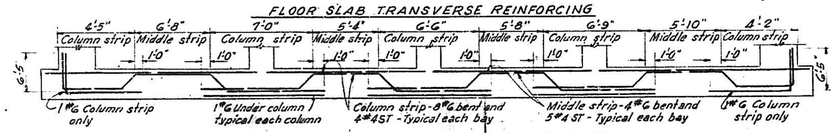

FOUNDATION SLAB LONGITUDINAL REINFORCING

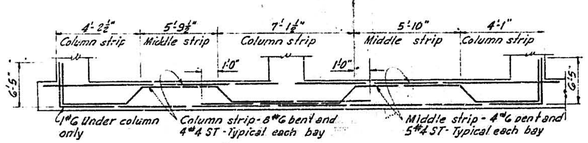

FOUNDATION SLAB TRANSVERSE REINFORCING

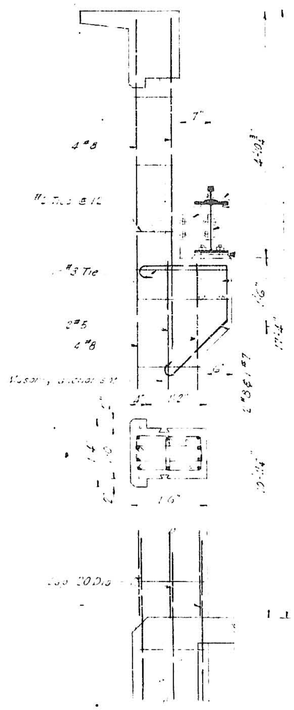

SIDE COLUMN

2 3/8" Hook bolts, 3" between pairs @ 2'-0" oc.

PC G 14" 20 w/ 2 3/8" anchor bolts

2 G x 1/4 x 10-8 with 4-3/8" bolts

PL 8 x 1/2 x 0'-11 1/2

1" Grout

4-3/8" x 12" Anchor bolts

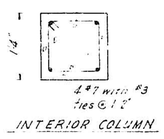

INTERIOR COLUMN

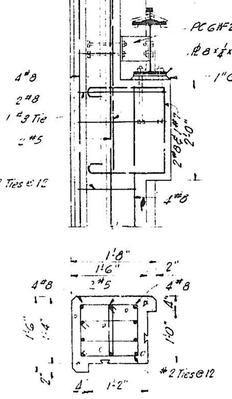

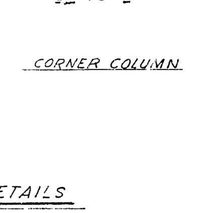

CORNER COLUMN

TYPICAL COLUMN DETAILS

SCALE 1/4"=1'-0"

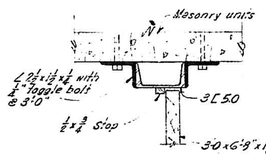

JAMB

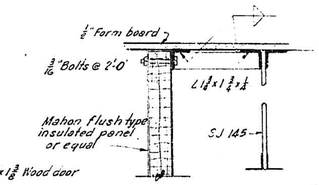

AT CEILING

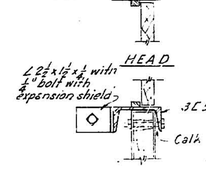

HEAD

JAMB

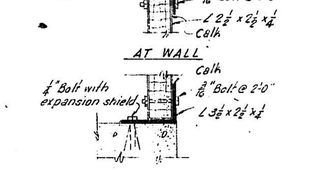

AT WALL

AT FLOOR

REMOVABLE PARTITION DETAILS

SCALE: 3"=1'-0"

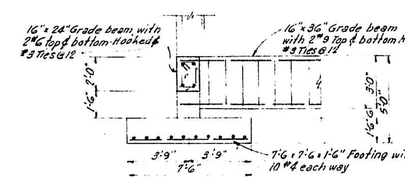

FOOTING FOR CORNER COLUMN

SCALE: 1/4"=1'-0"

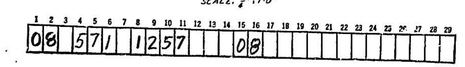

ALBUQUERQUE NEW MEXICO

NORTH BROADWAY
STORM SEWER & PUMP STATION

PUMP STATION

SECTIONS & DETAILS

HERKENHOFF & ASSOCIATES
CONSULTING ENGINEERS
ALBUQUERQUE, NEW MEXICO

SCALE	DATE	DRAWN	CHECKED	SHEET
AS SHOWN	FEB. 4 1956			12 OF 16

1

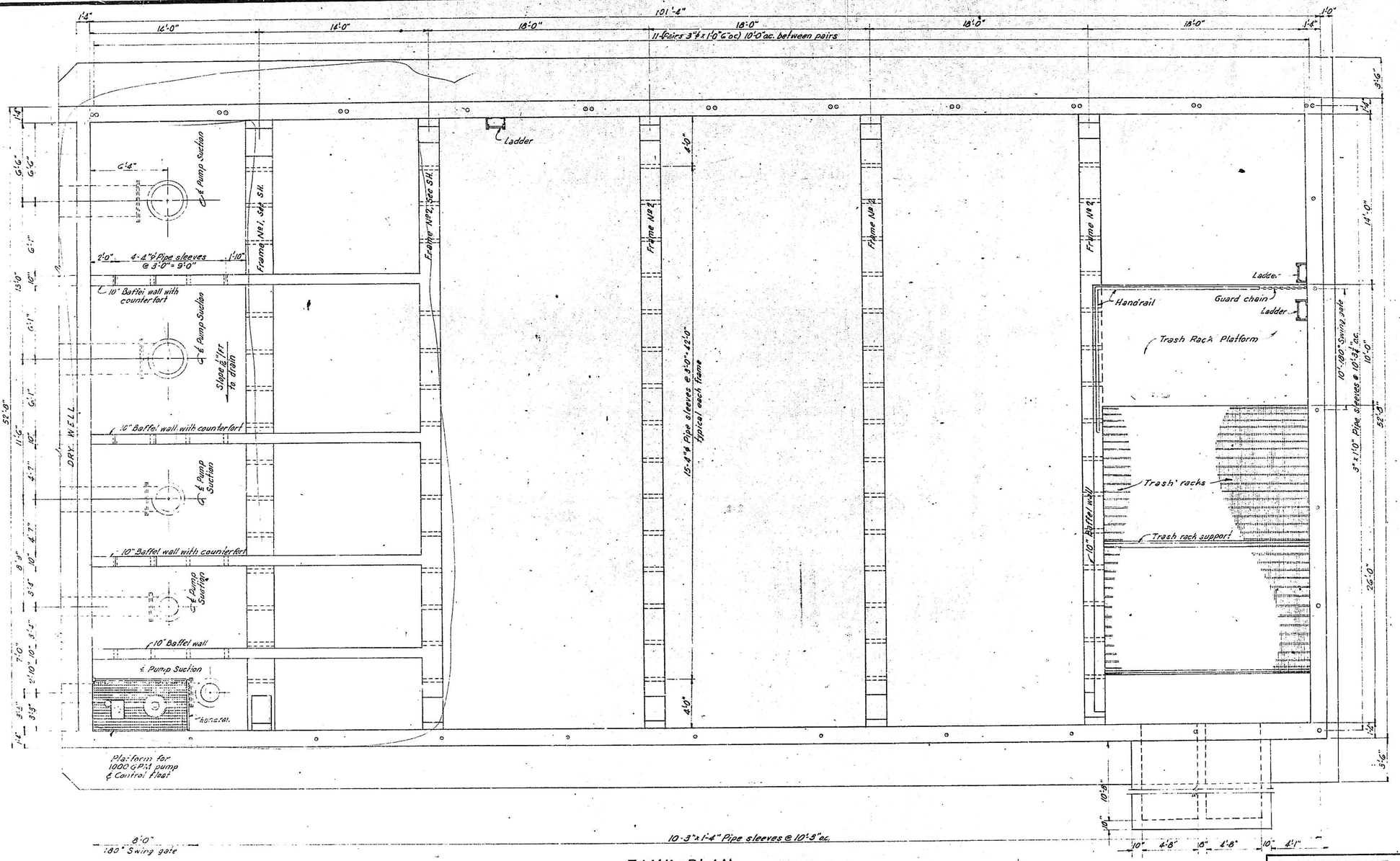

TANK PLAN

SCALE: ⅛"=1'0"

FENCE DETAILS

No Scale

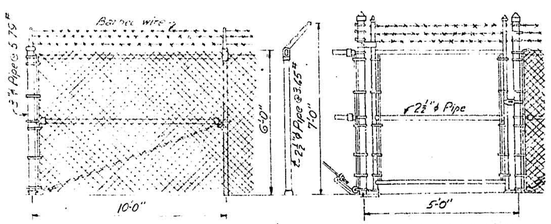

PUMP SUCTION INLET

No Scale

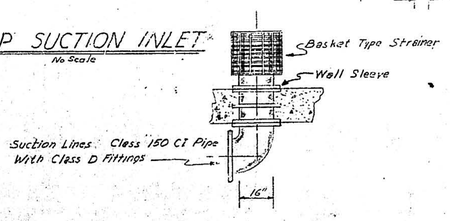

1	2	3	4	5	6	7	8	9	10	11	12	13	14	15	16	17	18	19	20	21	22	23	24	25	26	27	28	29
0	8	5	7	1		1	3	5	7			0	8															

ALBUQUERQUE, NEW MEXICO

NORTH BROADWAY
STORM SEWER & PUMP STATION

PUMP STATION
TANK PLAN

HERKENHOFF & ASSOCIATES
CONSULTING ENGINEERS
ALBUQUERQUE, NEW MEXICO

SCALE	DATE	DRAWN	SHEET
AS SHOWN	FEB 4 1956	CHECKED	OF 15

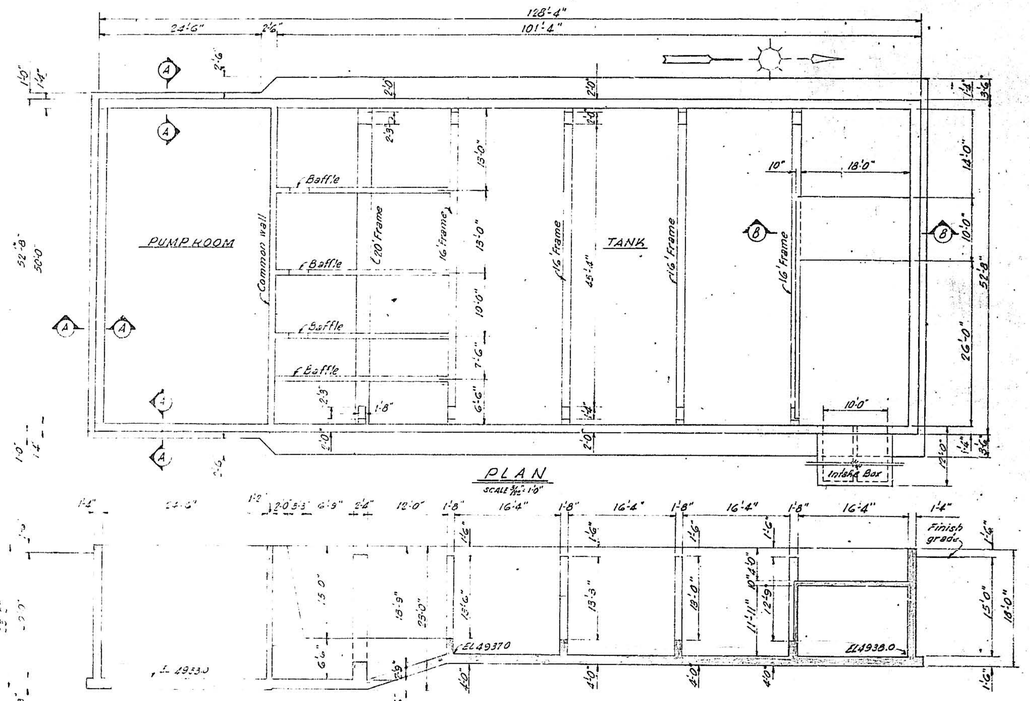

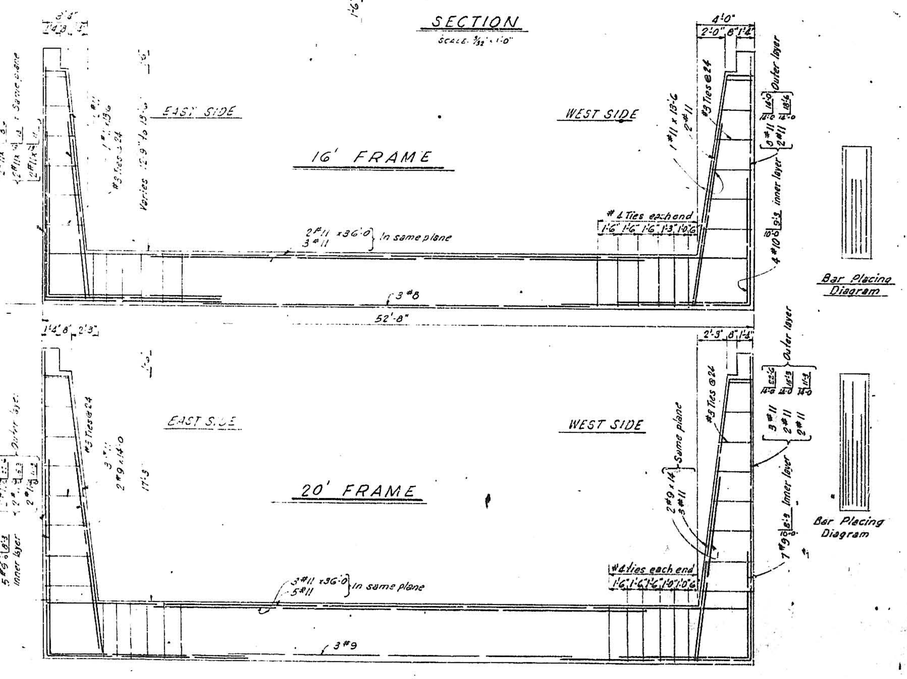

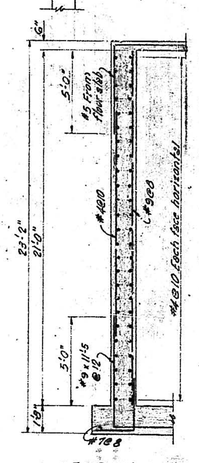

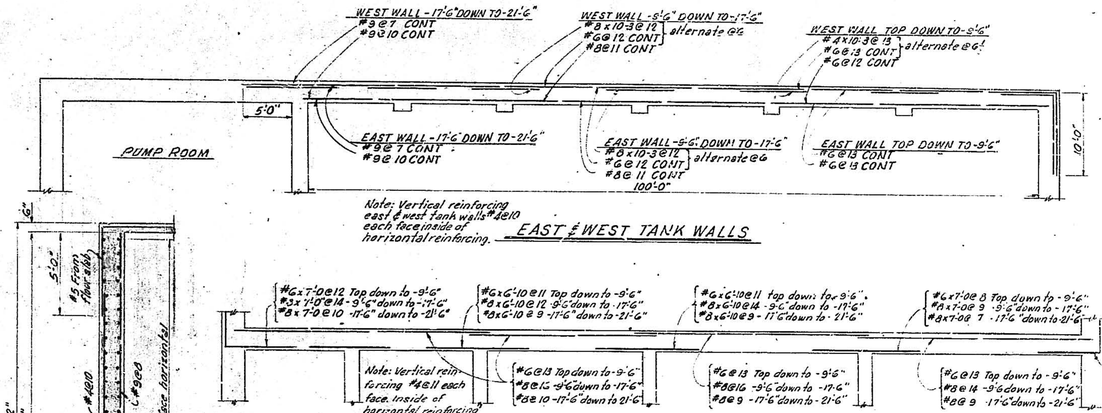

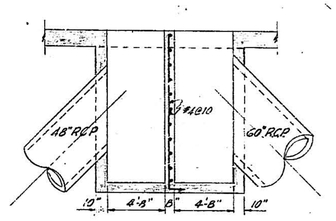

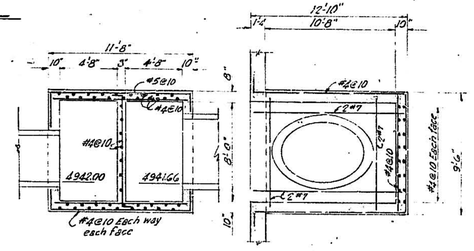

INTAKE BOX DETAILS

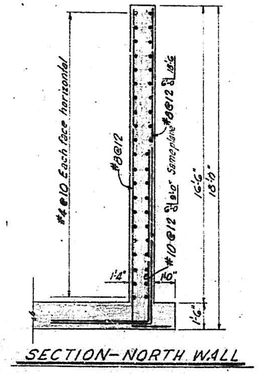

SECTION–NORTH WALL

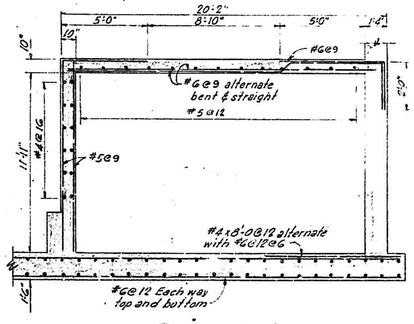

SECTION B-B

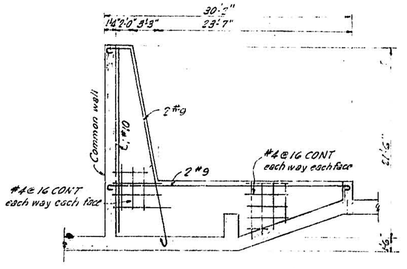

Cover on reinforcing: Tank walls, frames, and floor slab to be 3" clear. Counterfort, baffle & intake orifice face of comm on wall 3" clear. Base for 5" top & side. Cover on all reinforcing for buoyancy as recommended by A.C.I code.

| | | |

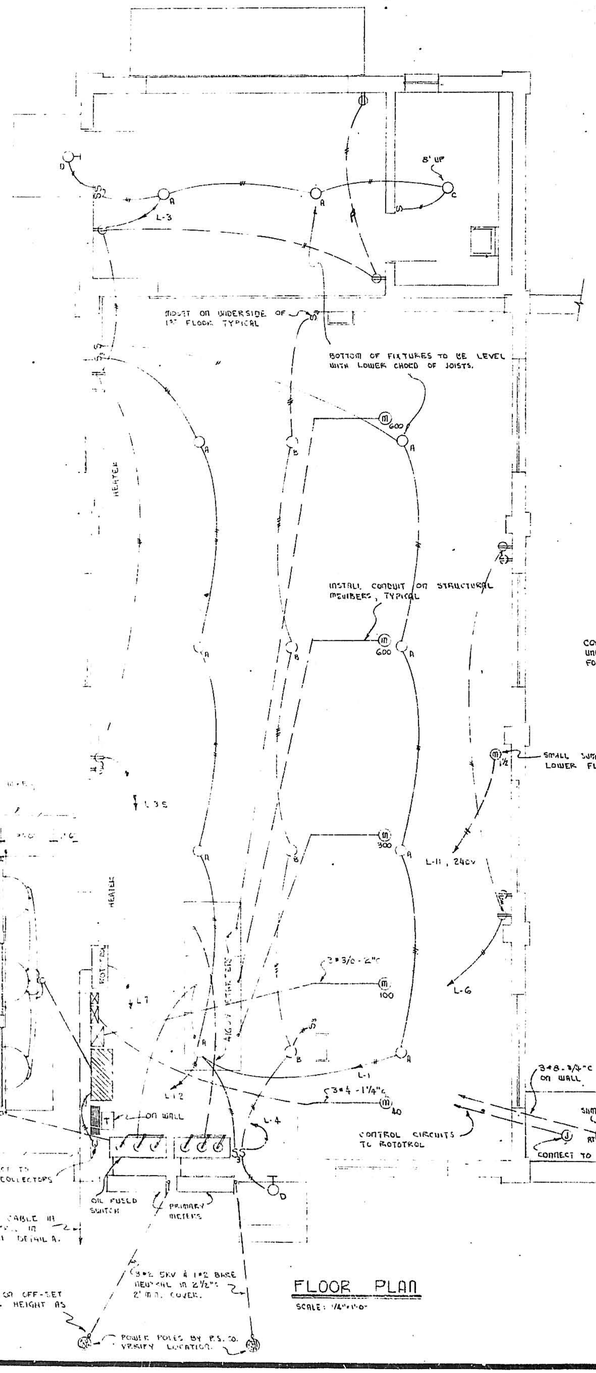

FLOOR PLAN

SCALE: 1/4"=1'-0"

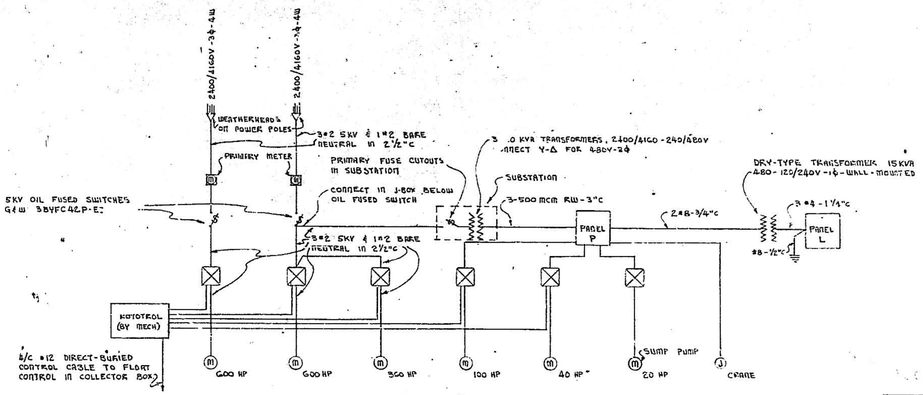

RISER DIAGRAM

NO SCALE

PANEL P		
FRAME	FUSE	LOAD
200A3P	150A	100 HP PUMP
100A3P	60A	40 HP PUMP
60A3P	30A	20 HP PUMP
60A2P	35A	PANEL L
30A3P	20A	CRANE
480V-3Ø-4Ø, FUSIBLE, 400A MAINS, 400A3P MAIN SWITCH FUSED 350A, SURFACE, BOTTOM LUGS		

PANEL L
10 - 20A1P
1 - 20A2P
120/240V-3W-1Ø CIRCUITBREAKER TYPE 100A MAINS, LUGS ONLY, SURFACE

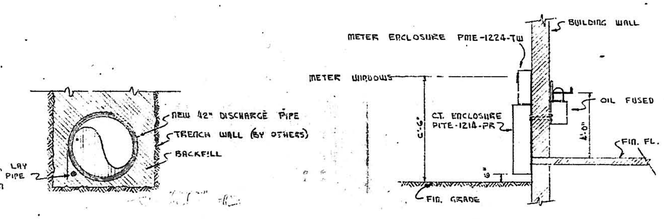

DETAIL A

NO SCALE

METER DETAIL

NO SCALE

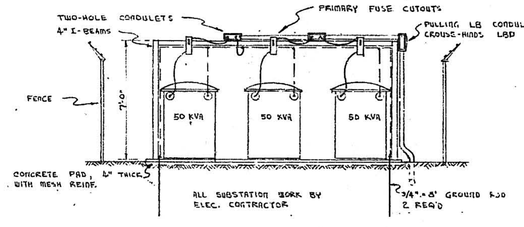

SUBSTATION ELEVATION

SCALE: 1/4"=1'-0"

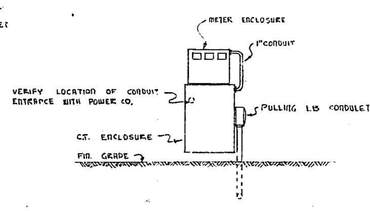

METER ELEVATION

NO SCALE

LEGEND

○	CEILING OUTLET
○‹	WALL OUTLET
⊟	DUPLEX OUTLET, GROUNDED, 1'-0" ABOVE UPPER FLOOR
◑	CEILING OUTLET IN LOWER FLOOR
⊟	DUPLEX OUTLET GROUNDED, 4'-0" ABOVE LOWER FLOOR
Ⓙ	JUNCTION BOX
Ⓜ	MOTOR OUTLET & SIZE IN HP
S	WALL SWITCH, 4'-6" UP UNLESS NOTED
S_3	THREE WAY WALL SWITCH, 4'-6" UP UNLESS NOTED
▨	MOTOR CONTACTOR
▬	PANEL L
▨	PANEL P
T	DRY-TYPE TRANSFORMER
———	RACEWAY ON WALL OR CEILING
———	RACEWAY IN FLOOR OR WALL
———	HOMERUN TO PANEL
□F	SAFETY SWITCH AT: RAINTIGHT

FIXTURE SCHEDULE

TYPE	LAMPS	MANUFACTURER
A	500W	APPLETON G-72518
B	300W	APPLETON G-72518
C	100W	BRYANT 522A
D	150W	ART METAL 2681 2, 1'-0" OVER DOOR

1	2	3	4	5	6	7	8	9	10	11	12	13	14	15	16	17	18	19	20	21	22	23	24	25	26	27	28	29
08			57	1		1	55	7								08												

ROBERT J. UL... NEW MEXICO 1632 REGISTERED PROFESSIONAL ENGINEER

ALBUQUERQUE, NEW MEXICO

NORTH BROADWAY
STORM SEWER & PUMP STATION

PUMP STATION

ELECTRICAL DETAILS

HERKENHOFF & ASSOCIATES
CONSULTING ENGINEERS
ALBUQUERQUE, NEW MEXICO

SCALE	DATE
AS SHOWN	FEB

Lot No 3 -

SHT 15 OF 15