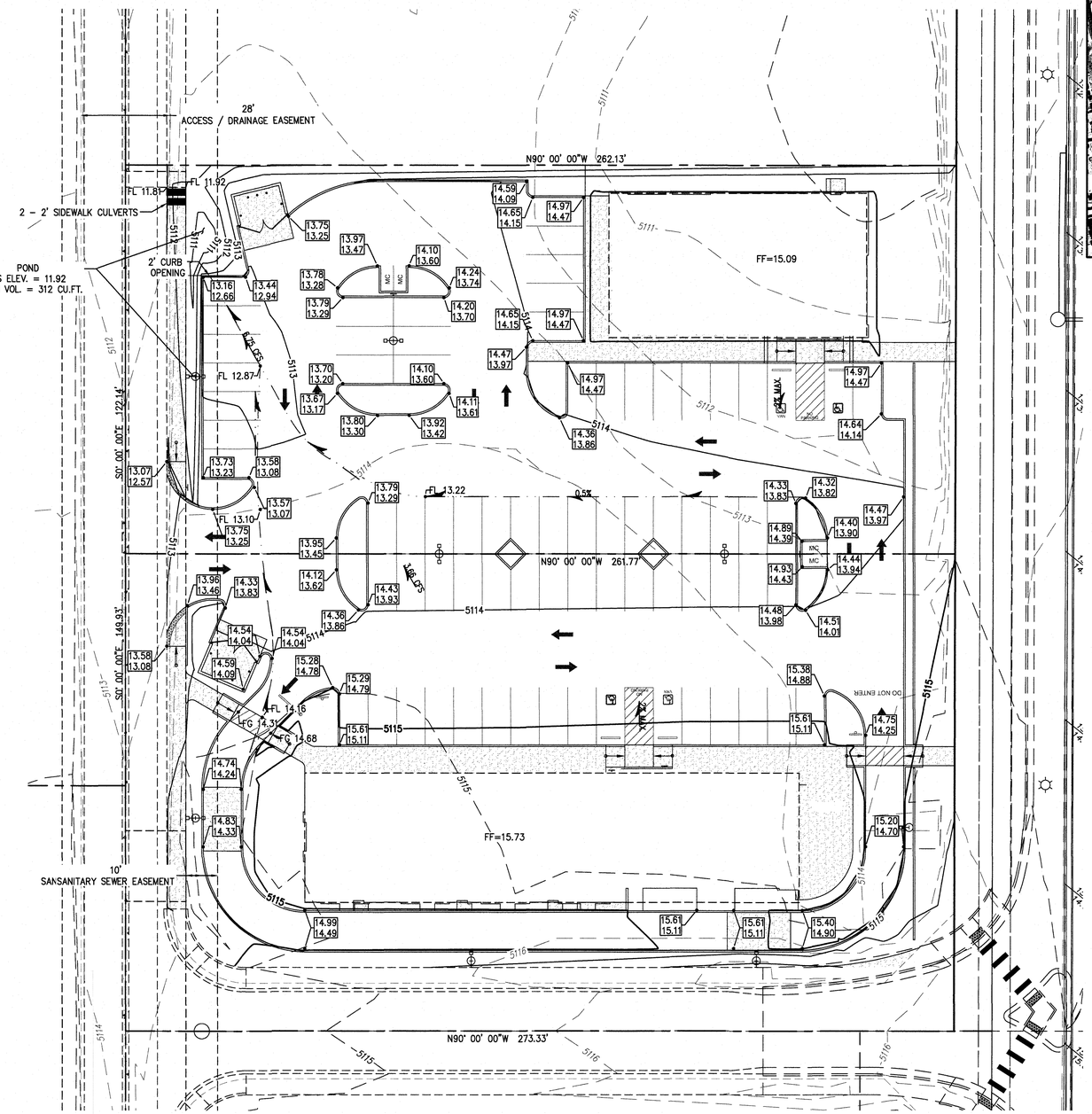



FIRM MAP NO. 35001C0114H

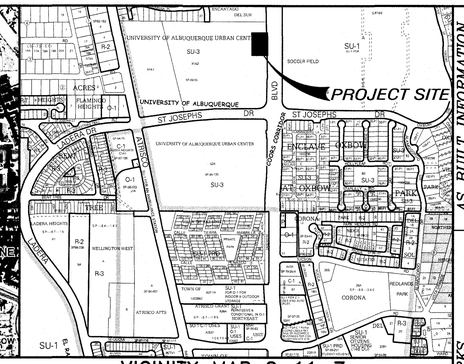

VICINITY MAP G-11-Z

DRAINAGE INFORMATION

LOCATION & DESCRIPTION

THE PROPOSED SITE IS 1.75 ACRES LOCATED WITHIN THE COORS PAVILION SUBDIVISION ON THE NORTH SIDE OF ST. JOSEPH'S BLVD. AND THE WEST SIDE OF COORS BLVD. THE PROPOSED DEVELOPMENT WILL BE TWO (2) COMMERCIAL BUILDINGS AND ASSOCIATED IMPROVEMENTS THE SITE IS A PART OF THE COORS PAVILION SITE PLAN AND MASTER DRAINAGE PLAN.

FLOODPLAIN STATUS

THIS PROJECT, AS SHOWN ON FEMA'S FLOOD INSURANCE RATE MAP 35001C0114H, DATED AUGUST 16, 2012 IS NOT WITHIN A DESIGNATED 100-YEAR FLOODPLAIN. AN EXHIBIT WITH THE SITE SHOWN ON THE FIRM PANEL IS INCLUDED ON THIS SHEET.

METHODOLOGY

THE HYDROLOGY FOR THIS PROJECT WAS ANALYZED USING AHYMO SOFTWARE.

PRECIPITATION

THE 100-YR 6-HR DURATION STORM WAS USED AS THE DESIGN STORM FOR THIS ANALYSIS. THIS SITE IS WITHIN ZONE 1 AS IDENTIFIED IN THE CITY OF ALBUQUERQUE DEVELOPMENT PROCESS MANUAL, SECTION 22.2.

EXISTING DRAINAGE

THE SITE IS WITHIN THE AREA OF THE COORS PAVILION DRAINAGE MASTER PLAN. THE EXISTING DRAINAGE FLOWS TO THE NORTHWEST TO A PROPOSED POND FOR SHARED USE BY LOTS INCLUDED IN THE MASTER DRAINAGE PLAN. THE LAND USE PERCENTAGES OF THAT STUDY ARE UTILIZED IN THE ANALYSIS LISTED BELOW.

DEVELOPED CONDITION

THIS SITE WILL BE DEVELOPED WITH SITE FLOWS DIRECTED TO THE INITIAL FIRST FLUSH POND WITH DISCHARGE VIA TWO SIDEWALK CULVERTS THAT DISCHARGE TO THE EXISTING DRAINAGE EASEMENT WHICH IS DIRECTED TO THE POND INDICATED ON THE MASTER DRAINAGE PLAN. THE 100-YEAR PEAK RUNOFF, DUE TO THIS DEVELOPMENT WILL HAVE THE IMPACT ON DOWNSTREAM FACILITIES IN ACCORDANCE WITH THE MASTER DRAINAGE PLAN.

HYDROLOGIC DATA – PROPOSED

BASINS	AREA (acres)	LAND TREATMENT PERCENTAGES BY TYPE				YIELD (cfs/ac)	Q^{100} (cfs)	V^{100-24} (acft)
		A	B	C	D			
LOT 2	0.73	0	5	5	90	4.13	3.03	0.139
LOT 3	0.90	0	5	5	90	4.13	3.72	0.170

REQUIRED FIRST FLUSH VOLUME

LOT DRAINAGE AS DEPICTED ON THIS PLAN SHALL BE MAINTAINED.

LOT DEPICTED HEREON SHALL BE RESPONSIBLE FOR MAINTAINING FIRST FLUSH RUNOFF RETENTION INDICATED ON THE LOT IMMEDIATELY PRIOR TO DISCHARGE. THE TOTAL VOLUME SHALL BE EQUAL TO:

IMPERVIOUS AREA * (0.44–0.10)/12 IN CUBIC FEET.

IMPERVIOUS AREA
LOT 2 = 39,878 SQ.FT.
LOT 3 = 28,795 SQ.FT.

REQUIRED VOLUME = 68,674 * (0.44–0.10)/12 = 1,946 CU.FT.
LOT VOLUMES PROVIDED = 312 CU.FT.
VOLUME REQUIRED FROM SITE POND = 1,634 CU.FT.

NOTES

THE ENGINEER HAS UNDERTAKEN LIMITED FIELD VERIFICATION OF THE LOCATION, DEPTH, SIZE, OR TYPE OF EXISTING UNDERGROUND UTILITY LINES, MAKES NO REPRESENTATION PERTAINING THERETO AND ASSUMES NO RESPONSIBILITY OR LIABILITY THEREFORE. THE CONTRACTOR SHALL INFORM ITSELF OF THE LOCATION OF ANY UTILITY LINE IN OR NEAR THE AREA OF THE WORK IN ADVANCE OF AND DURING EXCAVATION WORK. THE CONTRACTOR IS FULLY RESPONSIBLE FOR ANY AND ALL DAMAGE CAUSED BY ITS FAILURE TO LOCATE, IDENTIFY, AND PRESERVE ANY AND ALL EXISTING UTILITIES. THE CONTRACTOR SHALL COMPLY WITH STATE STATUTES, MUNICIPAL AND LOCAL ORDINANCES, RULES AND REGULATIONS PERTAINING TO THE LOCATION OF THESE LINES AND FACILITIES IN PLANNING AND CONDUCTING EXCAVATION, WHETHER BY CALLING OR NOTIFYING THE UTILITIES, COMPLYING WITH "BLUE STAKES" PROCEDURES, OR OTHERWISE.

THESE DRAWINGS DO NOT INCLUDE NECESSARY COMPONENTS FOR CONSTRUCTION SAFETY WHICH SHALL REMAIN THE RESPONSIBILITY OF THE CONTRACTOR.

THIS DOCUMENT, AND THE IDEAS AND DESIGNS INCORPORATED HEREIN, ARE INTENDED FOR USE ON THIS PROJECT AND IS NOT TO BE USED, IN WHOLE OR IN PART, FOR ANY OTHER PROJECT WITHOUT THE WRITTEN AUTHORIZATION OF GND ENGINEERING, LLC IN THE EVENT OF UNAUTHORIZED USE, THE USER ASSUMES ALL RESPONSIBILITY AND LIABILITY WHICH RESULTS.

GENERAL NOTES:

1. ALL WORK DETAILED ON THESE PLANS TO BE PERFORMED UNDER THIS CONTRACT SHALL, EXCEPT AS OTHERWISE STATED OR PROVIDED HEREIN, BE CONSTRUCTED IN ACCORDANCE WITH THE CITY OF ALBUQUERQUE STANDARD SPECIFICATIONS FOR PUBLIC WORKS CONSTRUCTION, 1986 EDITION, UPDATE NO 8.

2. THE EROSION PROTECTION SPECIFIED ON THIS PLAN IS THE MINIMUM RECOMMENDED. THE OWNER IS ENCOURAGED TO INCORPORATE EROSION RESISTANT LANDSCAPING ON AREAS WHERE EROSION MAY OCCUR SUCH AS SLOPES AND SWALES. THE OWNER IS RESPONSIBLE FOR THE INSTALLATION AND MAINTENANCE OF ALL EROSION CONTROL FEATURES NECESSARY TO PRESERVE THE DESIGN INTENT OF THE GRADING PLAN.

3. THE DRAINAGE INFRASTRUCTURE SHOWN ON THIS PLAN IS THE RESPONSIBILITY OF THE PROPERTY OWNER.

4. ALL DISTURBED AREAS OUTSIDE THE BUILDING PAD MUST BE RESEEDED OR LANDSCAPED

5. TWO (2) WORKING DAYS PRIOR TO ANY EXCAVATION, CONTRACTOR MUST CONTACT LINE LOCATING SERVICE, (260-1990) FOR LOCATION OF EXISTING UTILITIES.

6. PRIOR TO CONSTRUCTION, THE CONTRACTOR SHALL EXCAVATE AND VERIFY THE HORIZONTAL AND VERTICAL LOCATIONS OF ALL OBSTRUCTIONS AND EXISTING PAVEMENT. SHOULD A CONFLICT EXIST, THE CONTRACTOR SHALL NOTIFY THE ENGINEER OR SURVEYOR SO THAT THE CONFLICT CAN BE RESOLVED WITH A MINIMUM OF DELAY.

EROSION CONTROL NOTES

1. CONTRACTOR IS RESPONSIBLE FOR OBTAINING A TOPSOIL DISTURBANCE PERMIT AND EROSION AND SEDIMENT CONTROL PLAN APPROVAL PRIOR TO BEGINNING WORK.
2. CONTRACTOR IS RESPONSIBLE FOR MAINTAINING RUN-OFF ON SITE DURING CONSTRUCTION.
3. CONTRACTOR IS RESPONSIBLE FOR CLEANING ALL SEDIMENT THAT GETS INTO EXISTING RIGHT-OF-WAY.
4. REPAIR OF DAMAGED FACILITIES AND CLEANUP OF SEDIMENT ACCUMULATIONS ON ADJACENT PROPERTIES AND IN PUBLIC FACILITES IS THE RESPONSIBILITY OF THE CONTRACTOR.
5. ALL EXPOSED EARTH SURFACES MUST BE PROTECTED FROM WIND AND WATER EROSION PRIOR TO FINAL (CITY) ACCEPTANCE OF ANY PROJECT.

LEGEND

- FLOW ARROW
- SLOPE ARROW
- 9.85 / 9.35 — TOP OF CURB ELEVATION / BOTTOM OF CURB ELEVATION
- EL=11.28 — PROPOSED ELEVATION
- × 66.33 — EXISTING ELEVATION
- GRADE BREAK
- EXISTING CONTOUR
- EXISTING CONTOUR
- PROPOSED EASEMENT
- 4.0% — PROPOSED GRADE
- EXISTING WALL
- PROPOSED WALL

GND, LLC
CONSULTING ENGINEERS
11032 Dreamy Way Dr. NW
Albuquerque, NM 87114
Phone: (505)-264-0472

CITY OF ALBUQUERQUE
PUBLIC WORKS DEPARTMENT
ENGINEERING DEVELOPMENT GROUP

COORS PAVILLION SUBDIVISION

LOTS 2 & 3

GRADING & DRAINAGE PLAN

DESIGN REVIEW COMMITTEE	CITY ENGINEER APPROVAL	LAST DESIGN UPDATE	Mo./DAY/YR.	Mo./DAY/YR.

DRB No.	CITY PROJECT No.	ZONE MAP NO. G-11-Z	C-101

AS BUILT INFORMATION

	DATE
CONTRACTOR WORK STAKED BY	
INSPECTED BY	
ACCEPTANCE BY	
VERIFICATION BY	
DRAWINGS CORRECTED BY	
MICRO-FILM INFORMATION	
RECORDED BY	
NO.	

BENCH MARKS

SURVEY INFORMATION
FIELD NOTES

NO.	BY	DATE

ENGINEER'S SEAL
RON E. HENSLEY
NEW MEXICO
23850
REGISTERED PROFESSIONAL ENGINEER
3/1/17

NO.	DATE	REMARKS	BY

REVISIONS
DESIGN

DESIGNED BY	REH	DATE DEC. 2016
DRAWN BY	REH	DATE FEB. 2017
CHECKED BY	REH	DATE MAR. 2017