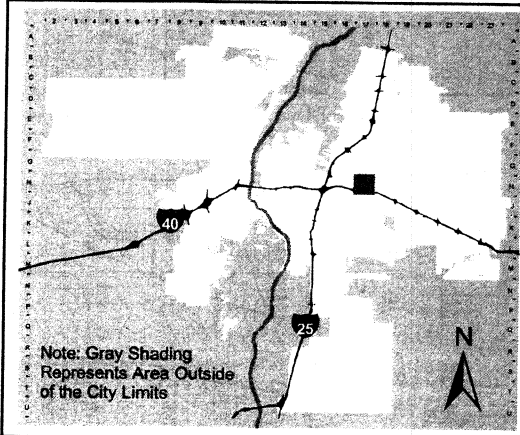


For more current information and details visit: www.cabq.gov/gis




Note: Gray Shading Represents Area Outside of the City Limits

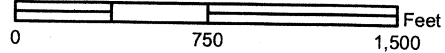
Address Map Page:

H-17-Z

Map Amended through:
3/17/2017



These addresses are for informational purposes only and are not intended for address verification.



FORM DRWS: DRAINAGE REPORT / WATER & SANITARY SEWER AVAILABILITY
THIS FORM IS REQUIRED WITH THE DEVELOPMENT REVIEW BOARD APPLICATION
FOR MAJOR SUBDIVISIONS AND SITE DEVELOPMENT PLANS.

PROJECT NAME: ALTURA COMPLEX

AGIS MAP # H-17-2

LEGAL DESCRIPTIONS: TRACT B ALTURA COMPLEX

N/A **DRAINAGE REPORT**

A drainage report, as per the Drainage Ordinance, was submitted to the City of Albuquerque Public Works Department, Hydrology Division (2nd Floor Plaza del Sol) on 3-20-18 (date).

[Signature]
Applicant/Agent

3-20-18
Date

[Signature]
Hydrology Division Representative

3-20-18
Date

N/A **WATER AND SEWER AVAILABILITY STATEMENT**

A Water and Sewer Availability Statement for this project was requested from the City of Albuquerque Utilities Development Division (2nd floor, Plaza del Sol) on 3-20-18 (date).

[Signature]
Applicant/Agent

3-20-18
Date

[Signature]
Utilities Division Representative

03-19-18
Date

PROJECT # 100011