
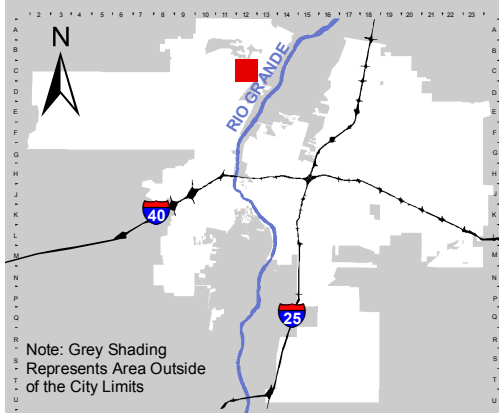


For more current information and details visit: <http://www.cabq.gov/gis>












Map amended through: 9/2/2014

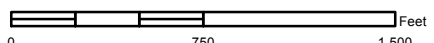


Note: Grey Shading Represents Area Outside of the City Limits

Zone Atlas Page:
C-12-Z

Selected Symbols

 SECTOR PLANS	 Escarpment
 Design Overlay Zones	 2 Mile Airport Zone
 City Historic Zones	 Airport Noise Contours
 H-1 Buffer Zone	 Wall Overlay Zone
 Petroglyph Mon.	



0 750 1,500 Feet