



Supplemental Form (SF)

### SUBDIVISION

- ☐ Major subdivision action  
☒ Minor subdivision action (sketch plat)  
☐ Vacation  
☐ Variance (Non-Zoning)

### SITE DEVELOPMENT PLAN

- ☐ for Subdivision  
☐ for Building Permit  
☐ Administrative Amendment/Approval (AA)  
☐ IP Master Development Plan  
☐ Cert. of Appropriateness (LUCC)

### STORM DRAINAGE (Form D)

- ☐ Storm Drainage Cost Allocation Plan

### S Z ZONING & PLANNING

- ☐ Annexation  
☒ Zone Map Amendment (Establish or Change Zoning, includes Zoning within Sector Development Plans)  
☐ Adoption of Rank 2 or 3 Plan or similar  
☐ Text Amendment to Adopted Rank 1, 2 or 3 Plan(s), Zoning Code, or Subd. Regulations  
☐ Street Name Change (Local & Collector)  
☒ **APPEAL / PROTEST of...**  
☐ Decision by: DRB, EPC, LUCC, Planning Director, ZEO, ZHE, Board of Appeals, other

PRINT OR TYPE IN BLACK INK ONLY. The applicant or agent must submit the completed application in person to the Planning Department Development Services Center, 600 2<sup>nd</sup> Street NW, Albuquerque, NM 87102. Fees must be paid at the time of application. Refer to supplemental forms for submittal requirements.

### APPLICATION INFORMATION:

Professional/Agent (if any): RHD Engineering, llc PHONE: 288-1621  
 ADDRESS: 4305 Purple Sage Ave. NW FAX: \_\_\_\_\_  
 CITY: Albuquerque STATE NM ZIP 87120 E-MAIL: rhdengineering@outlook.com

APPLICANT: Mallard Sidney PHONE: \_\_\_\_\_  
 ADDRESS: 1315 Mountain Road NW FAX: \_\_\_\_\_  
 CITY: Albuquerque STATE NM ZIP 87104 E-MAIL: \_\_\_\_\_  
 Proprietary interest in site: Owner List all owners: \_\_\_\_\_

DESCRIPTION OF REQUEST: Replat 3 lots into one lot.

Is the applicant seeking incentives pursuant to the Family Housing Development Program? Yes ☒ No ☐

### SITE INFORMATION: ACCURACY OF THE EXISTING LEGAL DESCRIPTION IS CRUCIAL! ATTACH A SEPARATE SHEET IF NECESSARY.

Lot or Tract No. 17, 18, 19 Block: \_\_\_\_\_ Unit: \_\_\_\_\_  
 Subdiv/Addn/TBKA: Balling Addition no. One  
 Existing Zoning: SMRN Proposed zoning: same MRGCD Map No \_\_\_\_\_  
 Zone Atlas page(s): J-13 UPC Code: 101305842632611403, 101305841932811402,  
101305841233011401

### CASE HISTORY:

List any current or prior case number that may be relevant to your application (Proj., App., DRB-, AX-, Z-, V-, S-, etc.): \_\_\_\_\_

### CASE INFORMATION:

Within city limits? ☒ Yes Within 1000FT of a landfill? no  
 No. of existing lots: 3 No. of proposed lots: 1 Total site area (acres): \_\_\_\_\_

LOCATION OF PROPERTY BY STREETS: On or Near: Mountain Road

Between: 12th Street and 14th Street

Check if project was previously reviewed by: Sketch Plat/Plan ☐ or Pre-application Review Team(PRT) ☐ Review Date: \_\_\_\_\_

SIGNATURE Richard Dourte DATE 6-13-16

(Print Name) Richard Dourte

Applicant: ☐ Agent: ☒

### FOR OFFICIAL USE ONLY

- ☐ INTERNAL ROUTING  
☐ All checklists are complete  
☐ All fees have been collected  
☐ All case #s are assigned  
☐ AGIS copy has been sent  
☐ Case history #s are listed  
☐ Site is within 1000ft of a landfill  
☐ F.H.D.P. density bonus  
☐ F.H.D.P. fee rebate

Application case numbers

\_\_\_\_\_  
 \_\_\_\_\_  
 \_\_\_\_\_  
 \_\_\_\_\_  
 \_\_\_\_\_

Action

\_\_\_\_\_  
 \_\_\_\_\_  
 \_\_\_\_\_  
 \_\_\_\_\_  
 \_\_\_\_\_

S.F.

\_\_\_\_\_  
 \_\_\_\_\_  
 \_\_\_\_\_  
 \_\_\_\_\_  
 \_\_\_\_\_

Fees

\_\_\_\_\_  
 \_\_\_\_\_  
 \_\_\_\_\_  
 \_\_\_\_\_  
 \_\_\_\_\_

Hearing date

\_\_\_\_\_

Total

\_\_\_\_\_

Project #

Staff signature & Date

\_\_\_\_\_

Revised: 4/2012

**FORM S(3): SUBDIVISION - D.R.B. MEETING (UNADVERTISED) OR INTERNAL ROUTING**

A Bulk Land Variance requires application on FORM-V in addition to application for subdivision on FORM-S.

☐ **SKETCH PLAT REVIEW AND COMMENT (DRB22)**

Your attendance is required.

- ☒ Scale drawing of the proposed subdivision plat (folded to fit into an 8.5" by 14" pocket) **6 copies**
- ☒ Site sketch with measurements showing structures, parking, Bldg. setbacks, adjacent rights-of-way and street improvements, if there is any existing land use (folded to fit into an 8.5" by 14" pocket) **6 copies**
- ☒ Zone Atlas map with the entire property(ies) clearly outlined
- ☒ Letter briefly describing, explaining, and justifying the request
- ☒ List any original and/or related file numbers on the cover application

☐ **EXTENSION OF MAJOR PRELIMINARY PLAT**

(DRB08)

Your attendance is required.

- ☐ Preliminary Plat reduced to 8.5" x 11"
  - ☐ Zone Atlas map with the entire property(ies) clearly outlined
  - ☐ Letter briefly describing, explaining, and justifying the request
  - ☐ Copy of DRB approved infrastructure list
  - ☐ Copy of the LATEST Official DRB Notice of approval for Preliminary Plat Extension request
  - ☐ List any original and/or related file numbers on the cover application
- Extension of preliminary plat approval expires after one year.

☐ **MAJOR SUBDIVISION FINAL PLAT APPROVAL (DRB12)**

Your attendance is required.

- ☐ Proposed Final Plat (folded to fit into an 8.5" by 14" pocket) **6 copies**
- ☐ Signed & recorded Final Pre-Development Facilities Fee Agreement for Residential development only
- ☐ Design elevations & cross sections of perimeter walls **3 copies**
- ☐ Zone Atlas map with the entire property(ies) clearly outlined
- ☐ Bring original Mylar of plat to meeting, ensure property owner's and City Surveyor's signatures are on the plat
- ☐ Copy of recorded SIA
- ☐ Landfill disclosure and EHD signature line on the Mylar if property is within a landfill buffer
- ☐ List any original and/or related file numbers on the cover application
- ☐ DXF file and hard copy of final plat data for AGIS is required.

☐ **MINOR SUBDIVISION PRELIMINARY/FINAL PLAT APPROVAL (DRB16)**

Your attendance is required.

- ☐ 5 Acres or more: Certificate of No Effect or Approval
- ☐ Proposed Preliminary / Final Plat (folded to fit into an 8.5" by 14" pocket) **6 copies** for unadvertised meetings ensure property owner's and City Surveyor's signatures are on the plat prior to submittal
- ☐ Signed & recorded Final Pre-Development Facilities Fee Agreement for Residential development only
- ☐ Design elevations and cross sections of perimeter walls (11" by 17" maximum) **3 copies**
- ☐ Site sketch with measurements showing structures, parking, Bldg. setbacks, adjacent rights-of-way and street improvements, if there is any existing land use (folded to fit into an 8.5" by 14" pocket) **6 copies**
- ☐ Zone Atlas map with the entire property(ies) clearly outlined
- ☐ Letter briefly describing, explaining, and justifying the request
- ☐ Bring original Mylar of plat to meeting, ensure property owner's and City Surveyor's signatures are on the plat
- ☐ Landfill disclosure and EHD signature line on the Mylar if property is within a landfill buffer
- ☐ Fee (see schedule)
- ☐ List any original and/or related file numbers on the cover application
- ☐ Infrastructure list if required (verify with DRB Engineer)
- ☐ DXF file and hard copy of final plat data for AGIS is required.

☐ **AMENDMENT TO PRELIMINARY PLAT (with minor changes) (DRB03)**

Your attendance is required.

PLEASE NOTE: There are no clear distinctions between significant and minor changes with regard to subdivision amendments. Significant changes are those deemed by the DRB to require public notice and public hearing.

- ☐ Proposed Amended Preliminary Plat, Infrastructure List, and/or Grading Plan (folded to fit into an 8.5" by 14" pocket) **6 copies**
- ☐ Original Preliminary Plat, Infrastructure List, and/or Grading Plan (folded to fit into an 8.5" by 14" pocket) **6 copies**
- ☐ Zone Atlas map with the entire property(ies) clearly outlined
- ☐ Letter briefly describing, explaining, and justifying the request
- ☐ Bring original Mylar of plat to meeting, ensure property owner's and City Surveyor's signatures are on the plat
- ☐ List any original and/or related file numbers on the cover application

Amended preliminary plat approval expires after one year

I, the applicant, acknowledge that any information required but not submitted with this application will likely result in deferral of actions.

Richard Dourte

Applicant name (print)

Applicant signature / date



Form revised October 2007

- ☐ Checklists complete
- ☐ Fees collected
- ☐ Case #s assigned
- ☐ Related #s listed

Application case numbers

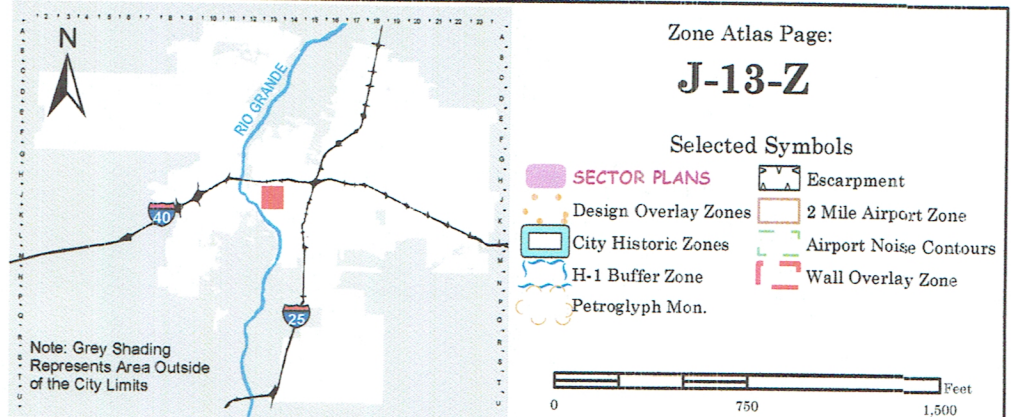

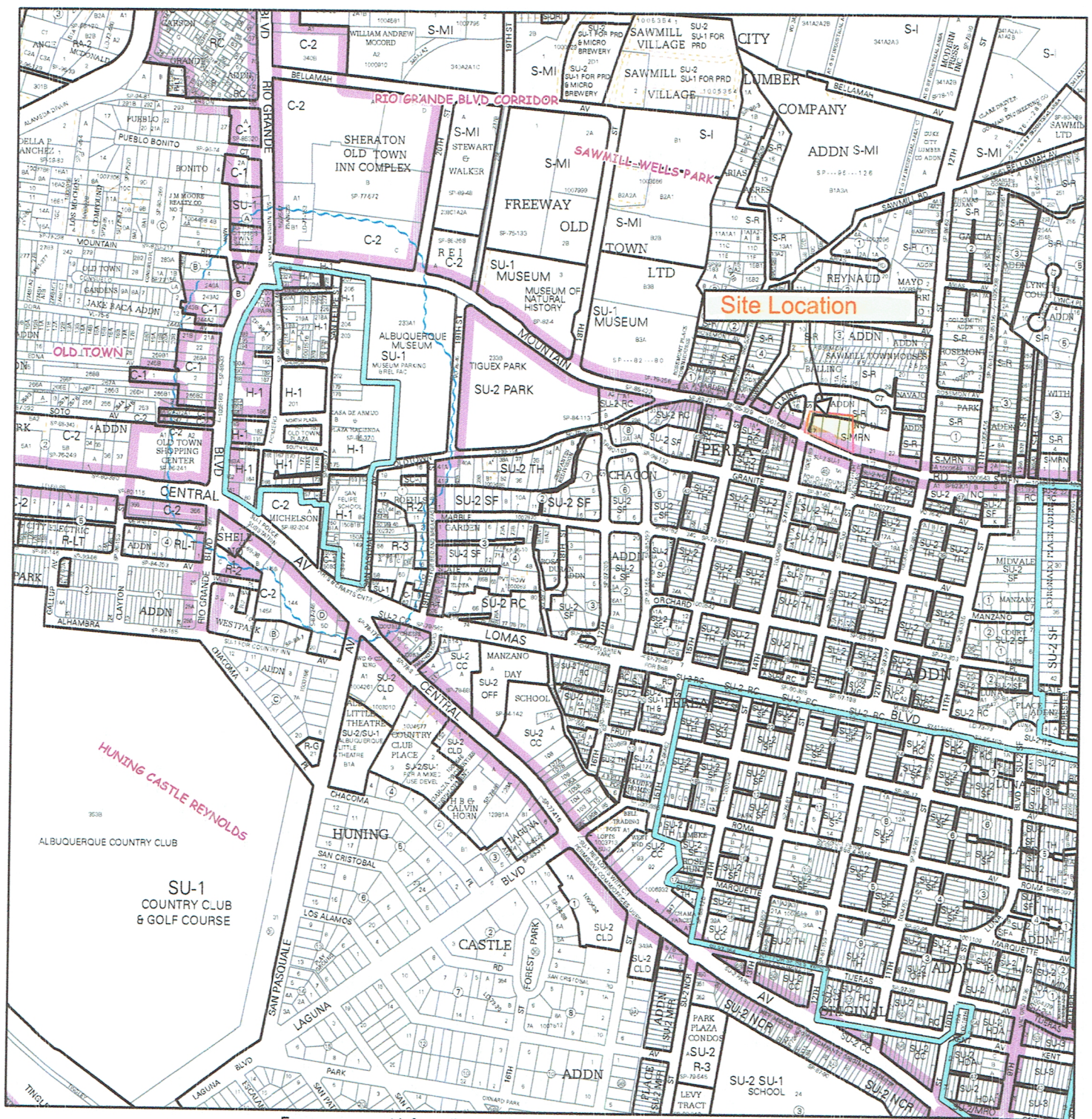
\_\_\_\_\_  
\_\_\_\_\_  
\_\_\_\_\_

Project #

Planner signature / date

\_\_\_\_\_  
\_\_\_\_\_







June 13, 2016


To: DRB Members

Re: Replat of Lots 17, 18 and 19 of the Balling Addition No. 1

The owner of the three parcels referenced above would like to replat these parcels into one lot in the configuration shown on the proposed plat. Please find attached the sketch plat along with the site sketch for this request.

Your consideration is appreciated...

Sincerely,



Richard Dourte, PE  
RHD Engineering, LLC