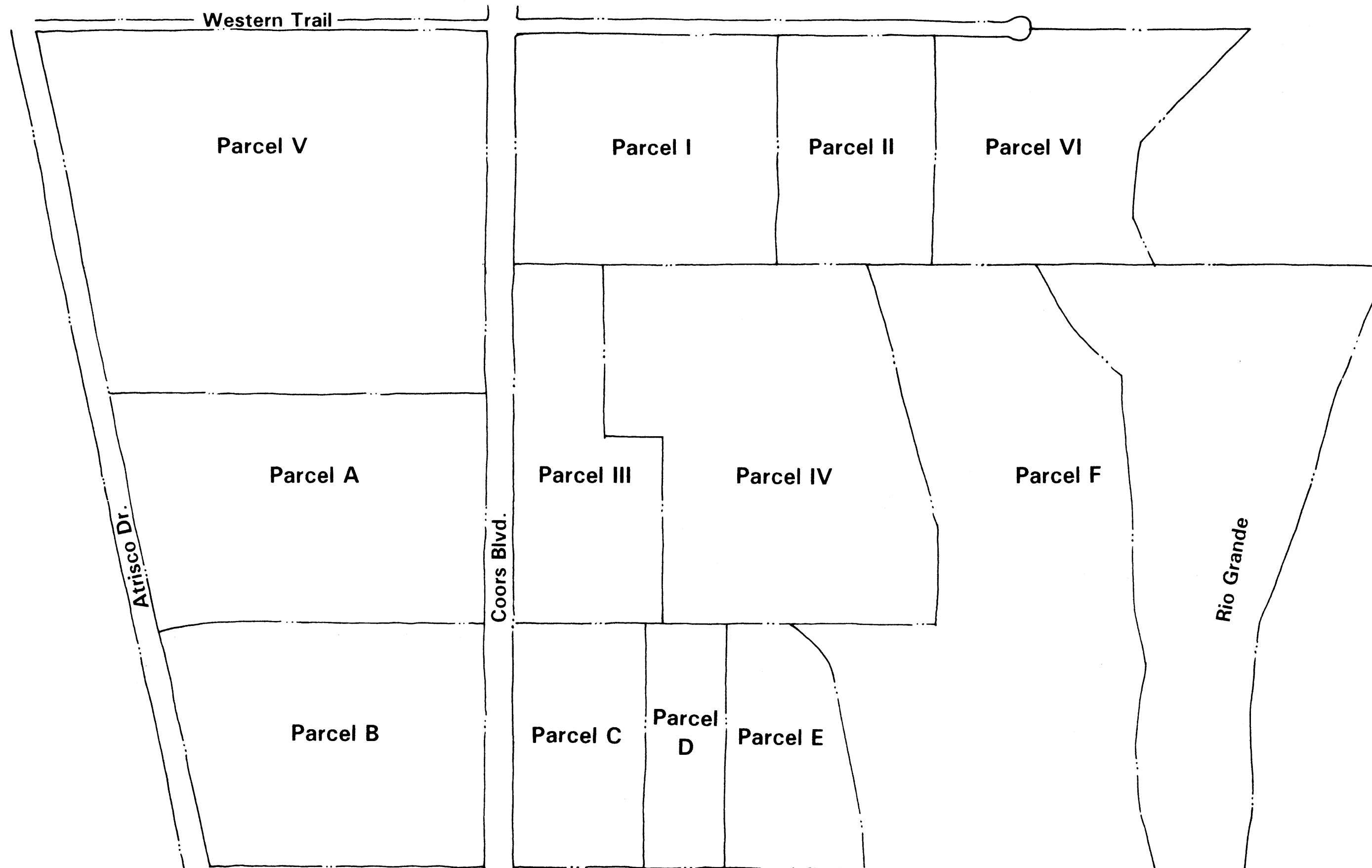


UNIVERSITY OF ALBUQUERQUE
SECTOR PLAN LAND USE/ZONING LEGEND

PARCELS

ZONING: SU-3	I	II	III	IV	V	VI	A, B	C, D, E, F
Employment Center, Technical Services, Light Industrial and/or Office Park (Campus Type)	*							
Educational				X				
Mixed Use, Office, Commercial, Residential (10-25 du/ac)	*	X						
Planned Development Area				X				
Open Space						X		
Mixed Use: Mixed uses on this parcel shall include single family residential (permissible R-LT Uses), 8 to 15 dwelling units per acre, 16.4 acres, Office (permissible O-1 Uses), 5.1 acres, Commercial (permissible C-1 Uses including grocery store with package liquor sales incidental to that use) 13.7 acres, and multi-family (permissible R-2 Uses), 18 to 24 dwelling units per acre, 18.8 acres, and neighborhood park.					X			
Mixed Residential - Residential development not to exceed 26.8 du/ac and neighborhood commercial/office (C-1 and O-1 uses). There shall be a minimum of 5 acres (adjacent to Coors Blvd) developed with town homes or apartments at not less than 8 du/ac and an additional 3 to a maximum of 5 acres may (at the corner of Coors Blvd and St. Joseph's Dr.) that shall be developed with either neighborhood commercial (C-1) and/or office (O-1) and/or town homes or apartments at not less than 8 du/ac. The balance of Parcels C, D, and E shall be developed at an average 4 to 8 du/ac. Parcel F shall be developed at 1 to 3 du/ac.	X	X						X
Mixed Uses - A minimum of approximately 30 acres within Tracts A and B shall be developed as apartments (R-3) at 24-30 du/ac; the balance of the property is to be developed as (C-2) commercial or (O-1) office (approximately 19 acres) and church and related uses, residential uses (R-3) at 24-30 du/ac and/or joint use park and ride facility (ten acres or less).								X



Note: Site Development Plans for Building Permit for single family home developments shall be reviewed and approved by the Development Review Board (DRB). A public hearing shall be required at the DRB for those projects.

Per City Council Ordinance R-02-41
"It is the intent of the Council to amend the Albuquerque/Bernalillo County Comprehensive Plan to remove Urban Center land use designation from the University of Albuquerque Sector Plan Area. This sector plan area shall not be considered an urban center for the purpose of the application of other City ordinances."



SCALE: 1" = 400'

02 DRB- 00857

SECTOR PLAN AMENDMENT

Project #1000032
Project #1001624
01138-01744

Rubel Danc 6-12-02
Traffic Engineer, Transportation Division Date
Paul Montoya 6-12-02
City Engineer/AMAFCA Date
Christina Sandoval 6/12/02
Utility Division Date
Janet S 6/19/02
Design and Development/CIP Date
Parks & Recreation Department
Planning Department Date

P# 1000032

79410-00000-00033 01896
00440-00000-00371

1999 SECTOR DEVELOPMENT PLAN AMENDMENT APPROVED

Rubel Danc 3-15-00
Traffic Engineer, Transportation Division Date
Anne Calogian 3-15-00
City Engineer/AMAFCA Date
Bradley S. Bingham 3-15-00
Utility Division Date
Edward A. Stang 3-15-00
Parks & Recreation Department Date
Janet S 5/9/00
Planning Department Date

Prepared For:

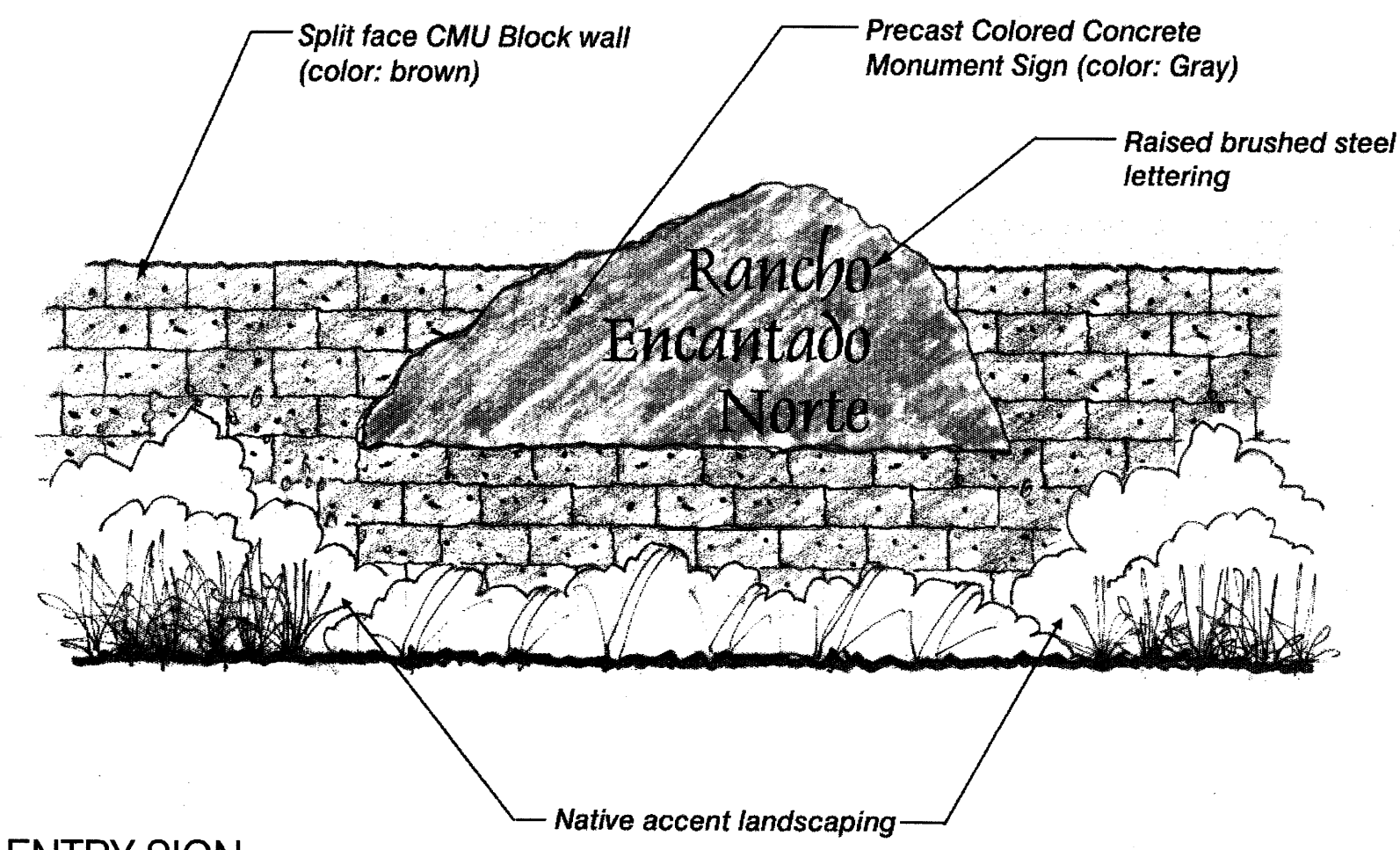
Commercial Interest Group, Inc.
4060 St. Joseph's Pl. NW
Albuquerque, NM 87120

Prepared By:

Consensus Planning, Inc.
924 Park Avenue SW
Albuquerque, NM 87102

November 29, 2001





ENTRY SIGN

APPROVALS

PROJECT: # _____
 DRB: # _____
 EPC: # _____

Planning Director	Date
Transportation Development	Date
City Engineer/AMAFCA	Date
Utility Development	Date
Parks and Recreation Department	Date
<i>Michael Holton</i>	<i>12-13-02</i>
Solid Waste Department	Date

will comply with all CMA specs & have storage area for cats

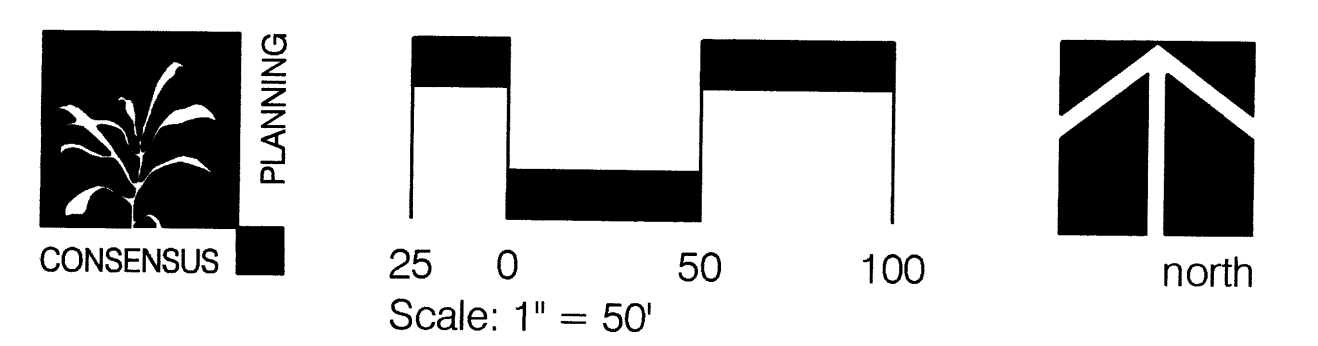
Site Plan for Building Permit

Rancho Encantado Norte

Prepared for:
 D.R. Horton Homes
 4400 Alameda Boulevard NE, Suite B
 Albuquerque, NM 87113

Prepared by:
 Consensus Planning, Inc.
 924 Park Avenue SW
 Albuquerque, NM 87102

Bohannon Huston, Inc.
 7500 Jefferson NE
 Courtyard 1
 Albuquerque, NM 87109



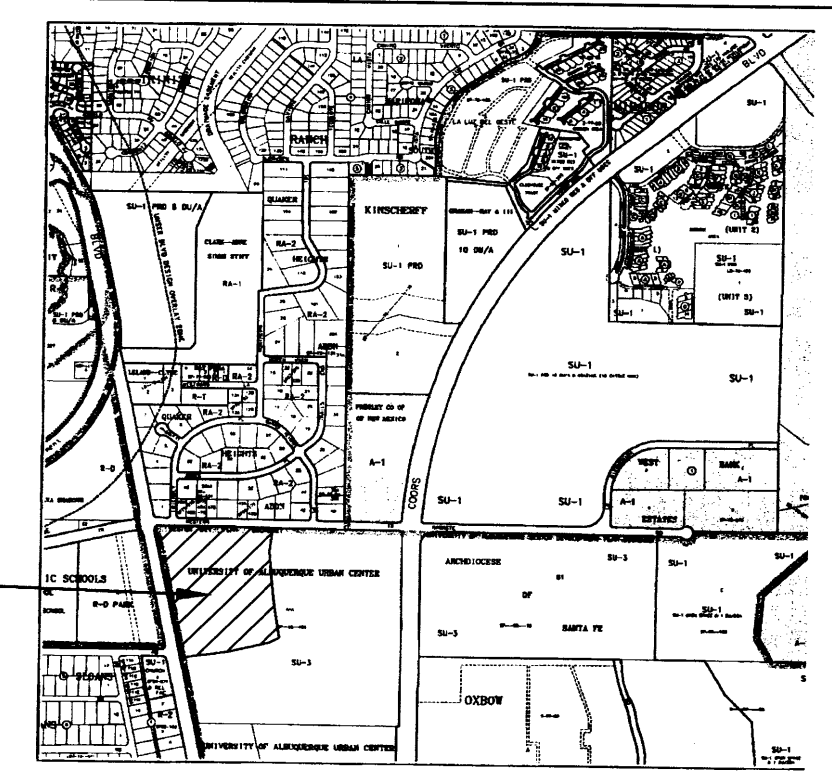
SHEET S1

December 13, 2002

KEYED NOTES

- ① 10' Trail
- ② 6' height perimeter wall - Brown split-face CMU block
- ③ Landscape areas - see Landscape Plans
- ④ Entry Sign
- ⑤ 4' sidewalk

SITE VICINITY Zone Map No. F-11

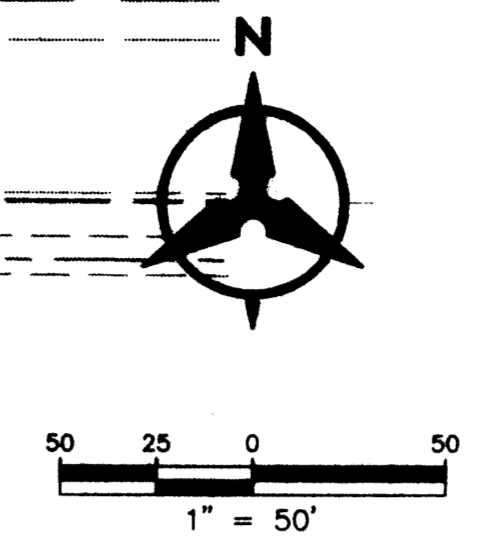


SITE
 N.T.S.

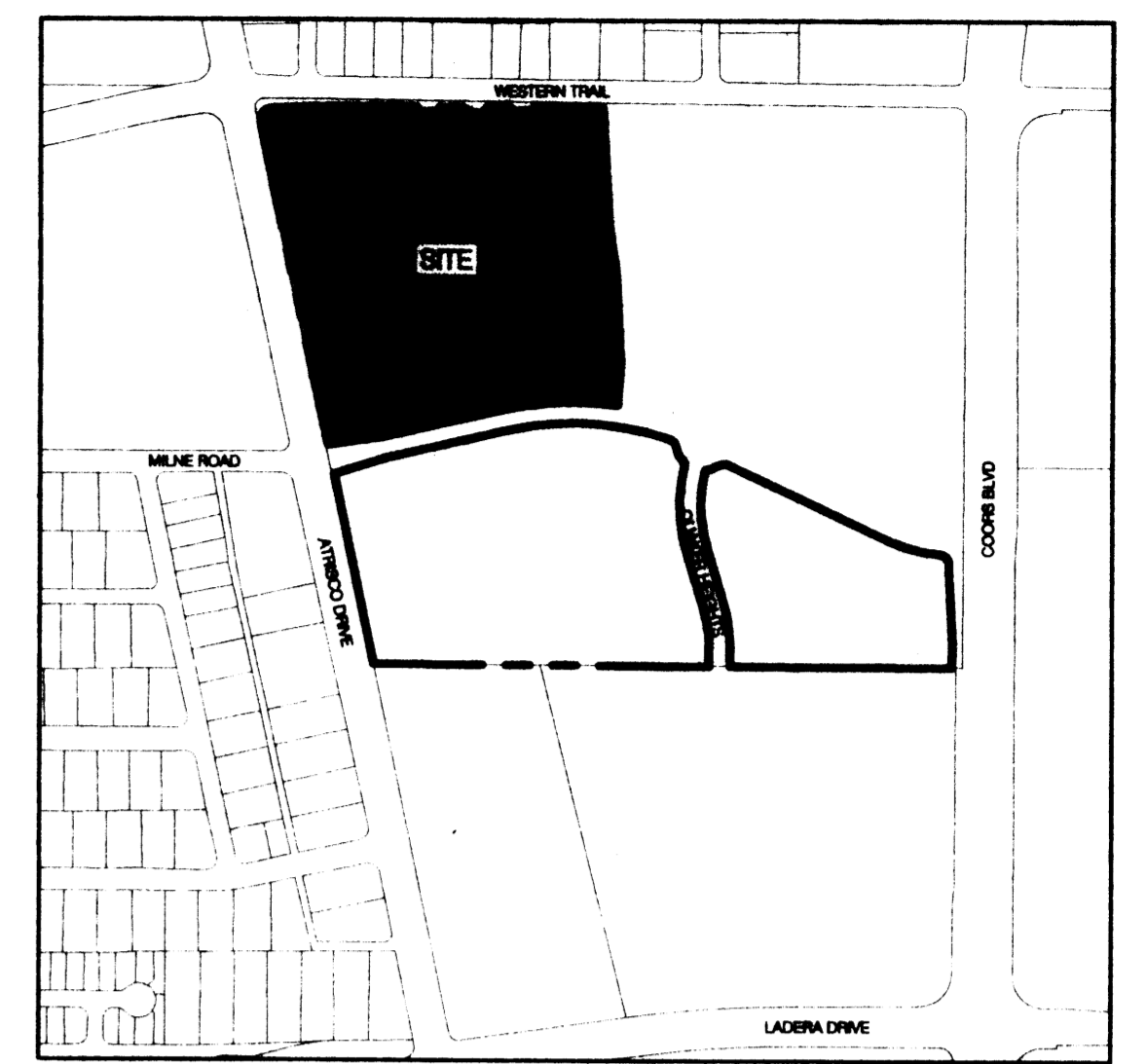


SITE DATA

Zoning: SU-3
 Site Area: 16.4 acres
 Dwelling Units: 81 Lots
 Gross Density: 4.94 DU/AC
 Minimum Lot Size: 56' x 105'



VICINITY MAP



COA Zone Atlas F-11-Z

CONCEPTUAL WATER AND SANITARY SEWER PLAN

WATER
 THE SITE IS WELL SERVED BY THE EXISTING CITY-WATER SYSTEM. WATERLINES WILL BE EXTENDED ON SITE TO PROVIDE DOMESTIC AND FIRE SUPPLY.

SANITARY SEWER
 THE SYSTEM IS STANDARD GRAVITY FEED SAS PREDOMINATELY SLOPING FROM EAST TO WEST. THE SAS OUTFALLS TO AN EXISTING LINE LOCATED IN ATRISCO BLVD AT MILNE.

Project #:

RANCHO ENCANTADO NORTE

CONCEPTUAL UTILITY PLAN

Prepared for:
 D.R. HORTON
 4400 ALEMEDA N.E. SUITE B
 Albuquerque, NM 87113

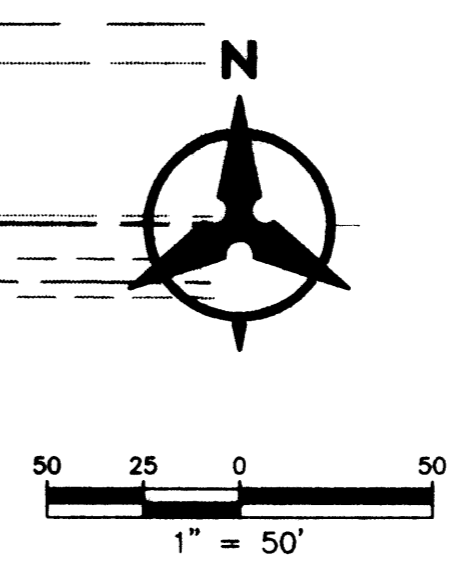
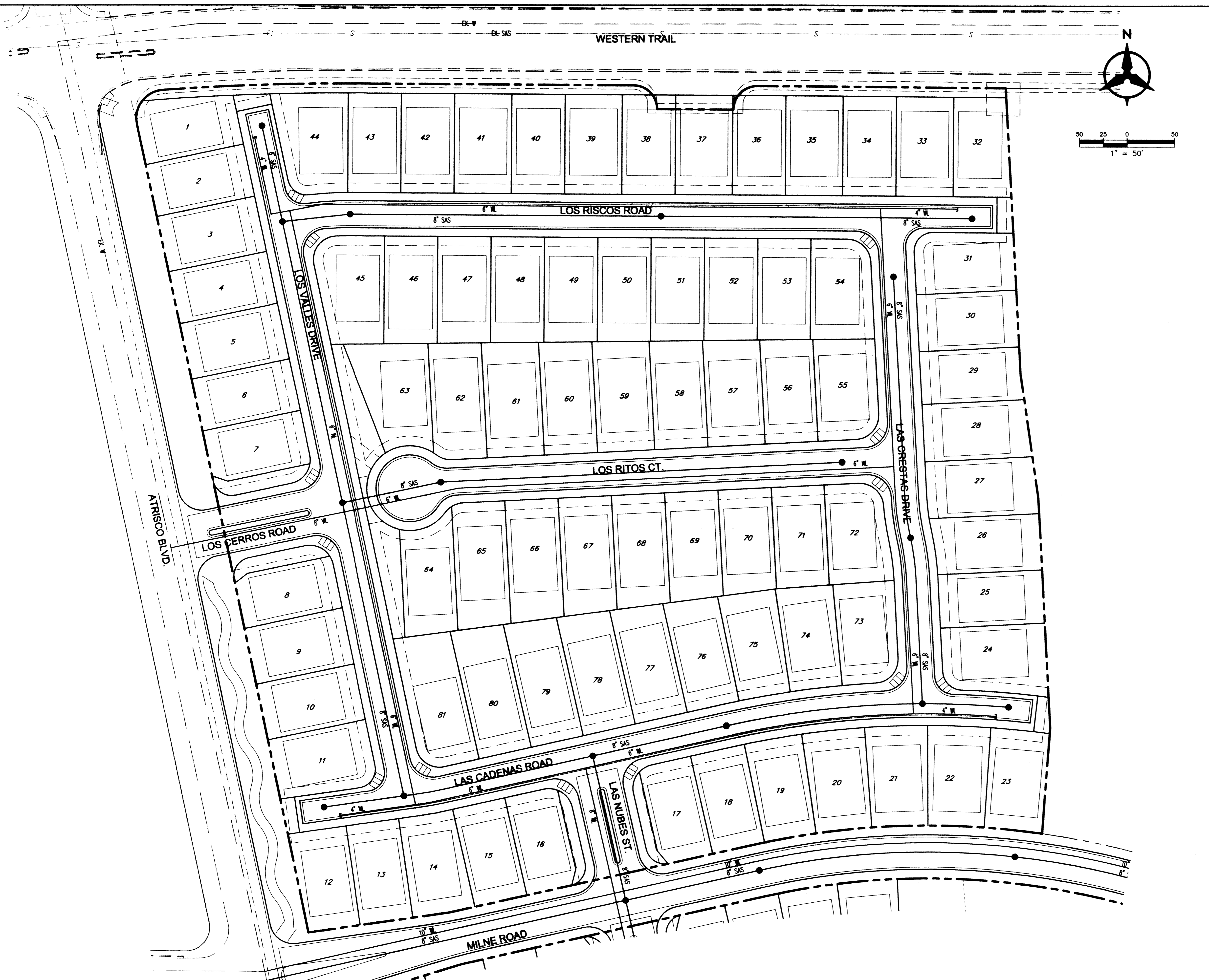
Prepared by:
 Consensus Planning, Inc.
 924 Park Avenue SW
 Albuquerque, NM 87102

Bohannon-Huston, Inc.
 7500 Jefferson NE
 Albuquerque, NM 87109

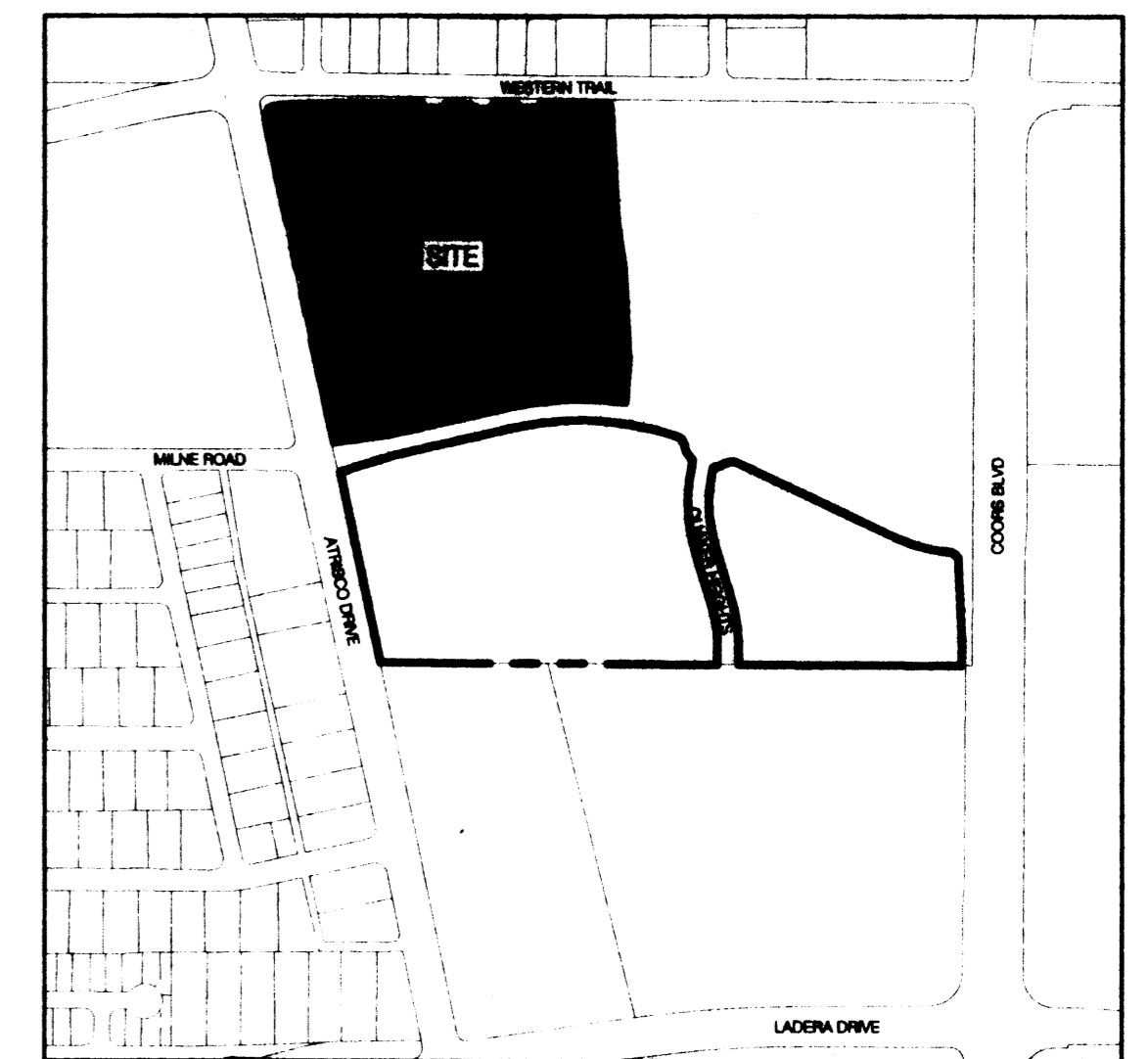
Bohannon ▴ Huston
 Courtyard | 7500 Jefferson St. NE | Albuquerque, NM 87109-4335
 ENGINEERING ▴ SPATIAL DATA ▴ ADVANCED TECHNOLOGIES



PLANNING



VICINITY MAP



COA Zone Atlas F-11-Z

CONCEPTUAL WATER AND SANITARY SEWER PLAN

WATER
 THE SITE IS WELL SERVED BY THE EXISTING CITY-WATER SYSTEM. WATERLINES WILL BE EXTENDED ON SITE TO PROVIDE DOMESTIC AND FIRE SUPPLY.

SANITARY SEWER
 THE SYSTEM IS STANDARD GRAVITY FEED SAS PREDOMINATELY SLOPING FROM EAST TO WEST. THE SAS OUTFALLS TO AN EXISTING LINE LOCATED IN ATRISCO BLVD AT MILNE.

Project #:

RANCHO ENCANTADO NORTE

CONCEPTUAL UTILITY PLAN

Prepared for:
 D.R. HORTON
 4400 ALEMEDA N.E. SUITE B
 Albuquerque, NM 87113

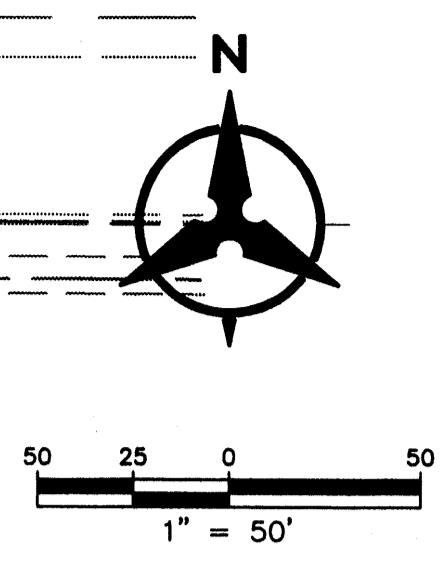
Prepared by:
 Consensus Planning, Inc.
 924 Park Avenue SW
 Albuquerque, NM 87102

Bohannon-Huston, Inc.
 7500 Jefferson NE
 Albuquerque, NM 87109

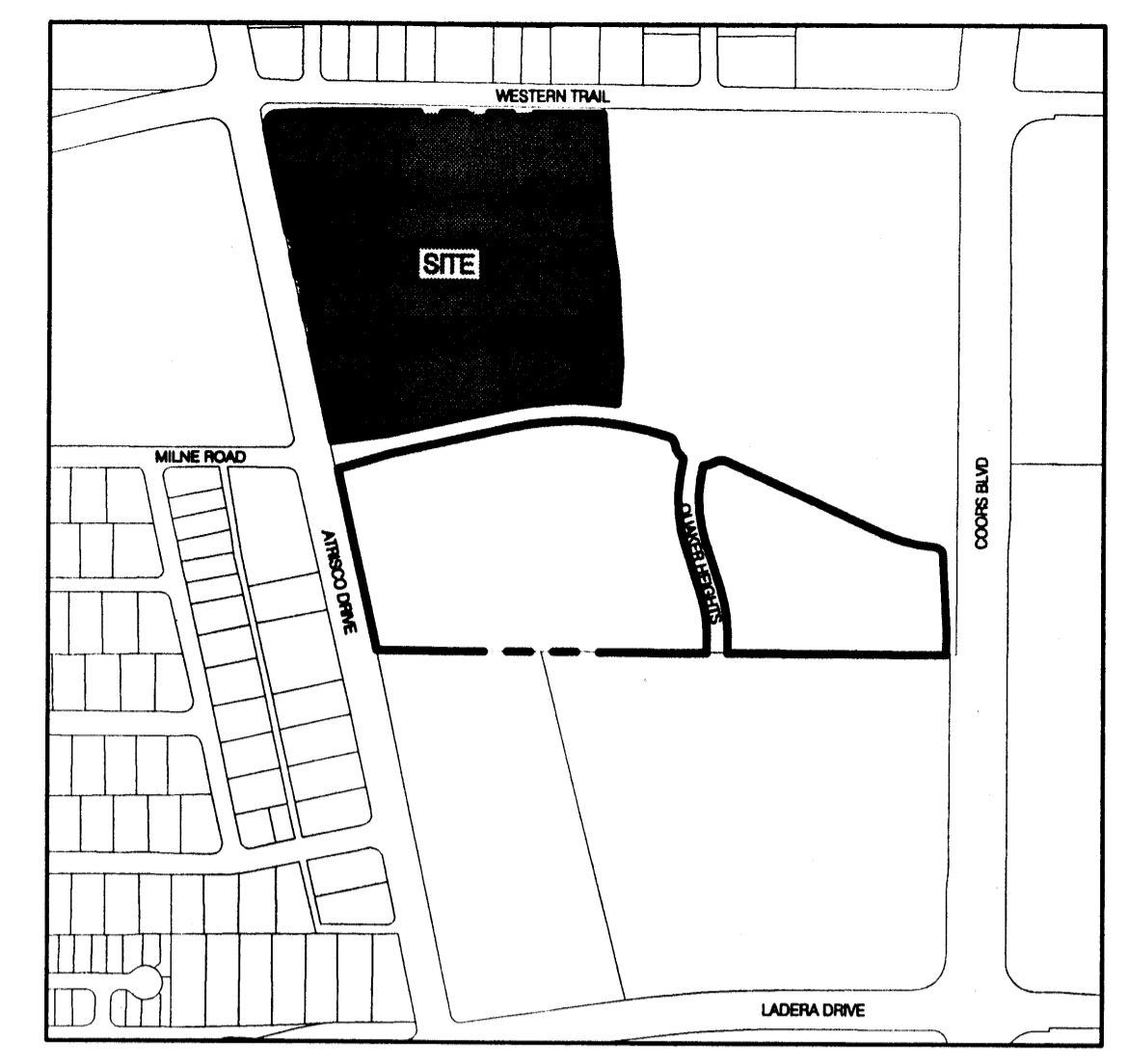
Bohannon ▲ Huston
 Courtyard | 7500 Jefferson St. NE | Albuquerque, NM 87109-4335
 ENGINEERING • SPATIAL DATA • ADVANCED TECHNOLOGIES

PLANNING
 CONSENSUS

UTILITY DEVELOPMENT



VICINITY MAP



COA Zone Atlas F-11-Z

CONCEPTUAL WATER AND SANITARY SEWER PLAN

WATER
 THE SITE IS WELL SERVED BY THE EXISTING CITY-WATER SYSTEM. WATERLINES WILL BE EXTENDED ON SITE TO PROVIDE DOMESTIC AND FIRE SUPPLY.

SANITARY SEWER
 THE SYSTEM IS STANDARD GRAVITY FEED SAS PREDOMINATELY SLOPING FROM EAST TO WEST. THE SAS OUTFALLS TO AN EXISTING LINE LOCATED IN ATRISCO BLVD AT MILNE.

Project #:

RANCHO ENCANTADO NORTE

CONCEPTUAL UTILITY PLAN

AED PLANS CHECKING OFFICE
 924-3611
 APPROVED/DISAPPROVED
 HYDRANT(S) ONLY
 12/12/02
 SIGNATURE & DATE

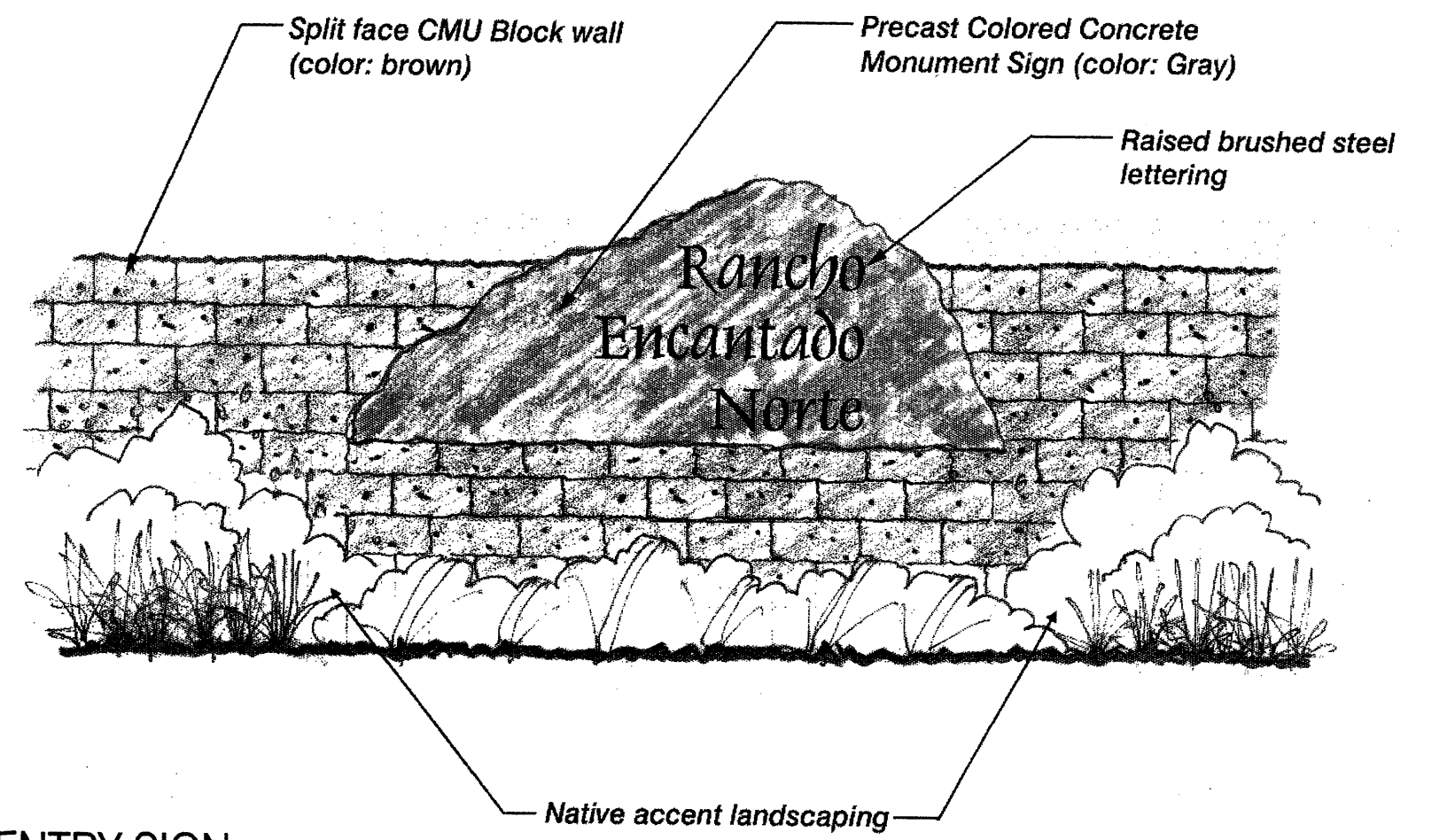
Prepared for:
 D.R. HORTON
 4400 ALEMEDA N.E. SUITE B
 Albuquerque, NM 87113

Prepared by:
 Consensus Planning, Inc.
 924 Park Avenue SW
 Albuquerque, NM 87102

Bohannon-Huston, Inc.
 7500 Jefferson NE
 Albuquerque, NM 87109

Bohannon ▲ Huston
 Courtyard | 7500 Jefferson St. NE | Albuquerque, NM 87109-4335
 ENGINEERING ▲ SPATIAL DATA ▲ ADVANCED TECHNOLOGIES

PLANNING
 CONSENSUS



ENTRY SIGN

APPROVALS

PROJECT: # _____
 DRB: # _____
 EPC: # _____

Planning Director	Date
Transportation Development	Date
City Engineer/AMAFCA	Date
Utility Development	Date
Parks and Recreation Department	Date
Solid Waste Department	Date

Site Plan for Building Permit

Rancho Encantado Norte

Prepared for:

D.R. Horton Homes
 4400 Alameda Boulevard NE, Suite B
 Albuquerque, NM 87113

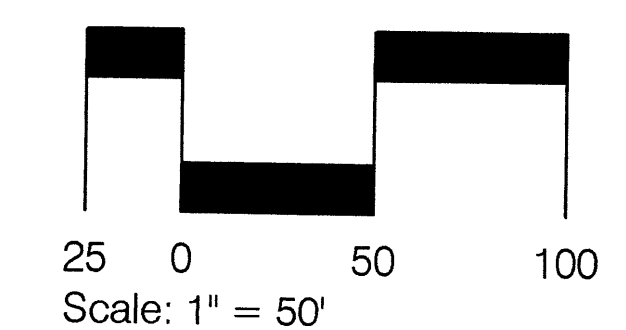

Prepared by:

Consensus Planning, Inc.
 924 Park Avenue SW
 Albuquerque, NM 87102

Bohannon Huston, Inc.
 7500 Jefferson NE
 Courtyard 1
 Albuquerque, NM 87109

SITE DATA

Zoning: SU-3
 Site Area: 16.4 acres
 Dwelling Units: 81 Lots
 Gross Density: 4.94 DU/AC
 Minimum Lot Size: 56' x 105'



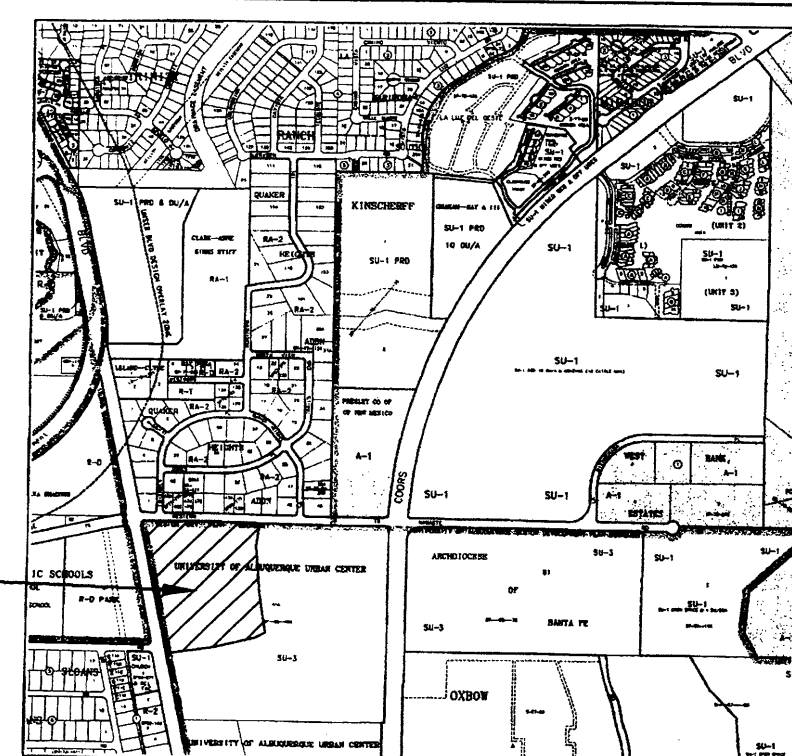
SHEET S1

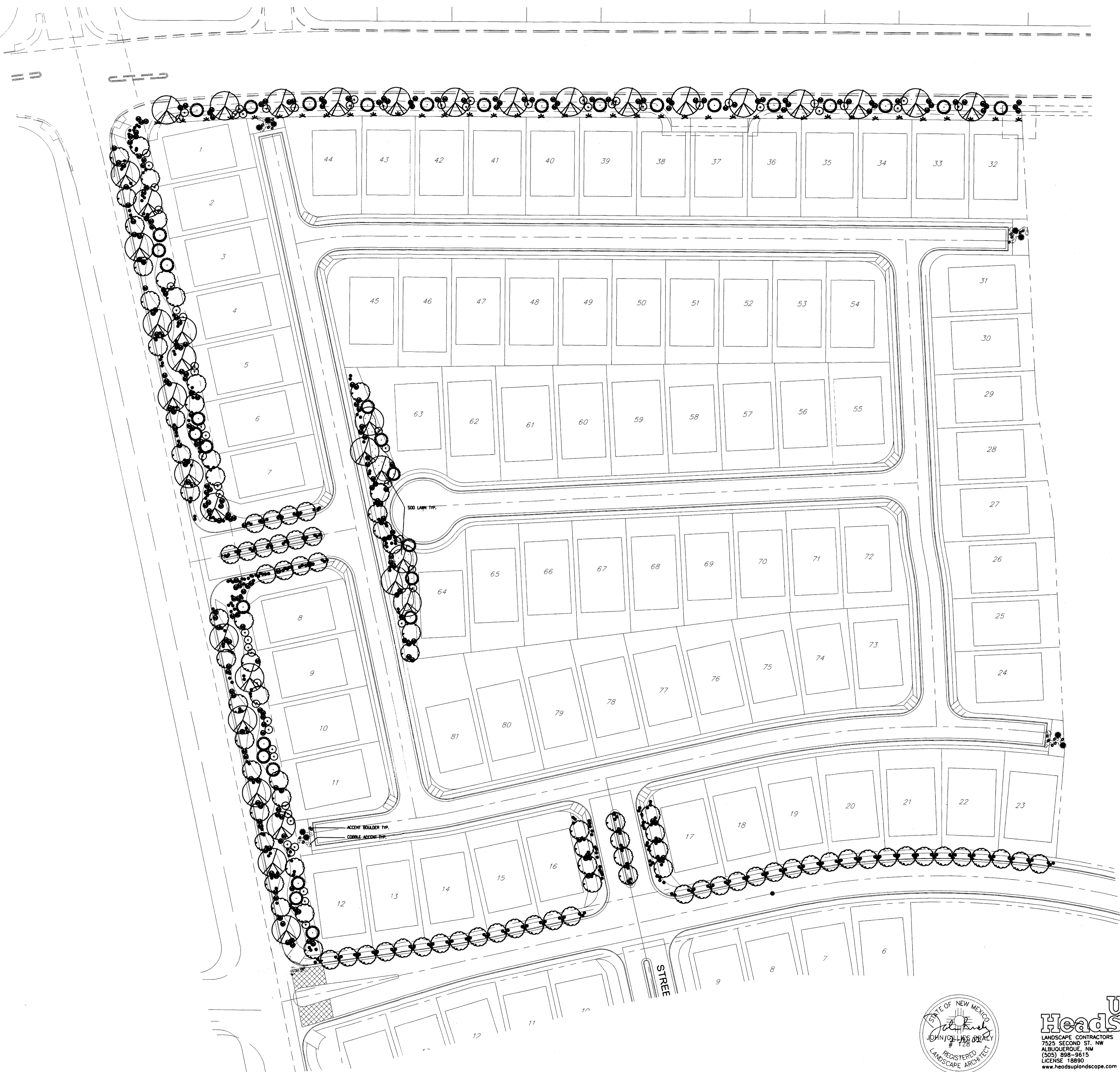
December 13, 2002

KEYED NOTES

- ① 10' Trail
- ② 6' height perimeter wall - Brown split-face CMU block
- ③ Landscape areas - see Landscape Plans
- ④ Entry Sign
- ⑤ 4' sidewalk

SITE VICINITY Zone Map No. F-11





PLANT LEGEND		COMMON NAME
SHADE TREE 2" CAL	37	FRAXINUS
		GLEDITSIA
ORNAMENTAL TREE 15 GAL	102	CRATAEGUS
		CHILOPSIS
		FORESTIERA
EVERGREEN TREE 5'-6' HT	34	PINUS NIGRA
		PINUS EDULIS
LARGE SHRUB 1-5 GAL	68	ELAAGNUS
		BUDDLEIA
		CHRYSOTHAMNUS
		MAIDEN GRASS
MEDIUM SHRUB 1-5 GAL	237	PEROVSKIA
		ROSMARINUS
		RAPHIOLEPIS
		PRUNUS BESSEYI
SMALL SHRUB 1-5 GAL	374	LAVANDULA
		SALVIA GREGGII
		HELICTOTRICHON
		PINUS MUGO
		ROSMARINUS
		BUFFALO JUNIPER
PALM YUCCA 4'-6' HT.	9	
VINE 1 GAL (25' O.C. SPACING)	37	CAMPSIS
		PARTHENOCESSUS
		TRUMPET VINE
		VIRGINIA CREEPER

SITE DATA	
GROSS LOT AREA (PHASE 1)	130,455 SF
LESS BUILDING	16,000 SF
NET LOT AREA	123,455 SF
REQUIRED LANDSCAPE	18,519 SF
15% OF NET LOT AREA	
PROPOSED LANDSCAPE	18,800 SF
PERCENT OF NET LOT AREA	16%
HIGH WATER USE TURF	
MAX. 20% OF LANDSCAPE AREA	
PROPOSED HIGH WATER USE TURF	
PERCENT OF LANDSCAPE AREA	

PLANTING RESTRICTIONS APPROACH
 A MINIMUM OF 80% OF THE PLANTINGS TO BE LOW OR MEDIUM WATER USE PLANTS
 A MAXIMUM OF 20% OF THE LANDSCAPE AREA TO BE HIGH WATER USE TURF

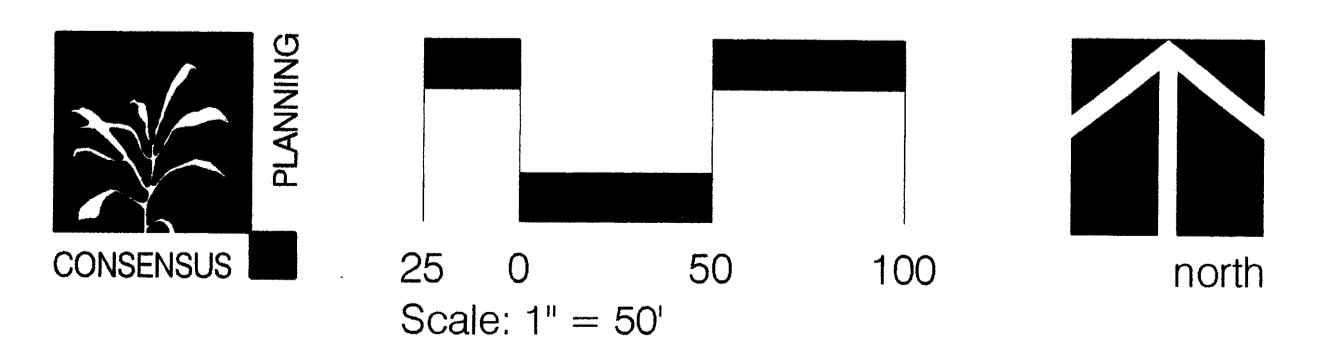

NOTE
 MAINTENANCE OF LANDSCAPE PROVIDED BY OWNER
 PLANTINGS TO BE WATERED BY AUTO. DRIP IRRIGATION SYSTEM
 WATER MANAGEMENT IS THE SOLE RESPONSIBILITY OF THE PROPERTY OWNER
 THIS PLAN IS TO COMPLY WITH C.O.A. LANDSCAPE AND WATER WASTE ORDINANCE PLANTING RESTRICTIONS APPROACH
 IT IS THE INTENT OF THIS PLAN TO PROVIDE MIN. 75% LIVE GROUNDCOVER OF LANDSCAPE AREAS AT MATURITY
 LANDSCAPE AREAS TO BE MULCHED WITH GRAVEL MULCH AT 2"-3" DEPTH OVER FILTER FABRIC
 APPROVAL OF THE LANDSCAPE PLAN DOES NOT CONSTITUTE OR IMPLY COMPLIANCE WITH, OR EXEMPTION FROM, THE C.O.A. LANDSCAPE AND WATER WASTE ORDINANCE
 TREES ARE NOT TO BE PLACED IN PUBLIC UTILITY EASEMENTS
 NO PARKING SPACE SHALL BE MORE THEN 100' FROM A TREE.

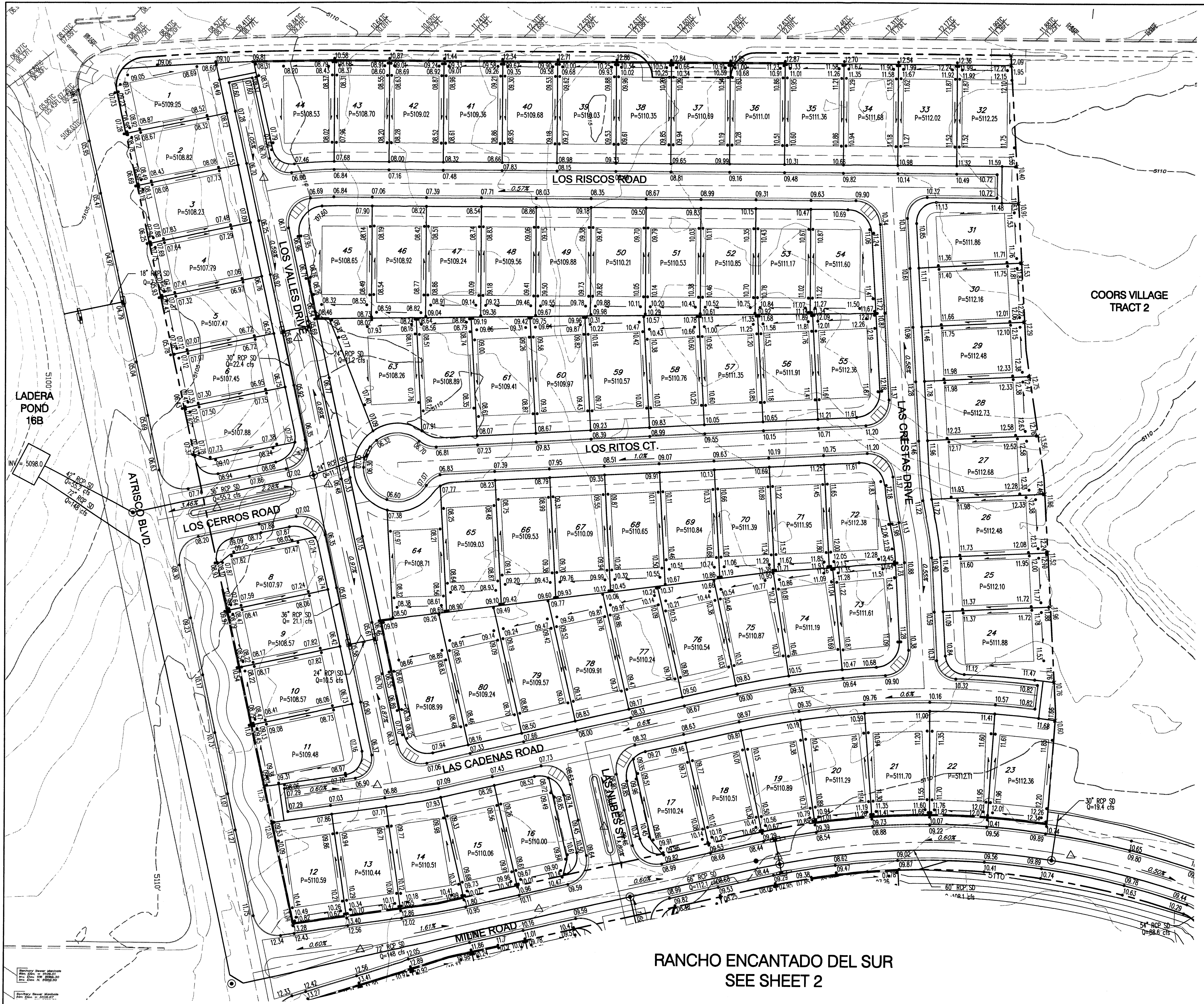
Conceptual Landscape Plan Rancho Encantado Norte

Prepared for:
 D.R. Horton Homes
 4400 Alameda Boulevard NE, Suite B
 Albuquerque, NM 87113

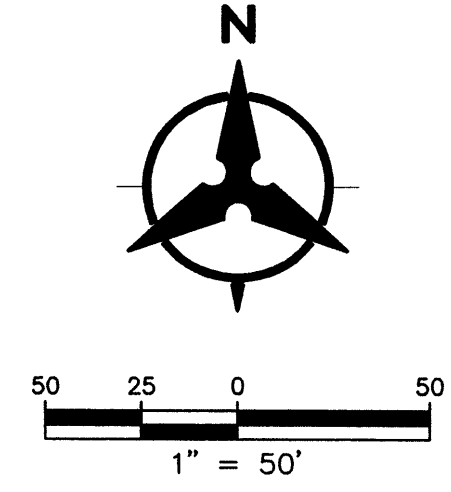
Prepared by:
 Consensus Planning, Inc.
 924 Park Avenue SW
 Albuquerque, NM 87102

Bohannon Huston, Inc.
 7500 Jefferson NE
 Courtyard 1
 Albuquerque, NM 87109





- GENERAL NOTES**
1. CONTRACTOR MUST OBTAIN A TOPSOIL DISTURBANCE PERMIT FROM THE ENVIRONMENTAL HEALTH DIVISION PRIOR TO CONSTRUCTION.
 2. THE CONTRACTOR IS TO REFER TO EARTHWORK SPECIFICATION AS NOTED IN THE SOILS REPORT, PREPARED BY VINYARD AND ASSOCIATES, INC. DATED APRIL 5, 2002.
 3. THE CONTRACTOR SHALL CONFORM TO ALL CITY, COUNTY, STATE, AND FEDERAL DUST CONTROL MEASURES & REQUIREMENTS AND WILL BE RESPONSIBLE FOR PREPARING AND OBTAINING ALL NECESSARY APPLICATIONS AND APPROVALS.
 4. THE CONTRACTOR SHALL ENSURE THAT NO SOIL ERODES FROM THE LOTS INTO PUBLIC RIGHT-OF-WAY. THIS CAN BE ACHIEVED BY CONSTRUCTING TEMPORARY BERMS AS PER DETAIL, SHEET 4, AND WETTING THE SOIL TO KEEP IT FROM BLOWING.
 5. ALL SPOT ELEVATIONS ARE TO FLOWLINE UNLESS OTHERWISE NOTED.
 6. BOULDERS GREATER THAN 3 FEET IN DIAMETER EXCAVATED DURING GRADING ACTIVITIES SHALL BE STOCKPILED AND DISPOSED OF AT THE DISCRETION OF THE OWNER.
 7. ALL WALLS SHOWN ARE TO BE PLACED ALONG PROPERTY LINE. WALLS ARE SHOWN OFFSET FOR VISUAL PURPOSE ONLY.



- LEGEND**
- (91.62) FUTURE SPOT ELEVATION
 - 91.62 PROPOSED SPOT ELEVATION
 - × 92.46 EXISTING SPOT ELEVATION (GRD & TC)
 - EXISTING CURB & GUTTER
 - ==== PROPOSED MOUNTABLE CURB & GUTTER
 - ==== PROPOSED STANDARD CURB & GUTTER
 - 5470- EXISTING CONTOUR W/ INDEX ELEVATION
 - FLOW ARROW
 - ▬ PROPOSED RETAINING WALL
 - ▬ PROPOSED SLOPE
 - ▬ PROPOSED STORM DRAIN
 - PROPOSED STORM DRAIN MANHOLE
 - ▬ PROPOSED STORM DRAIN INLET

AS-BUILT INFORMATION		BENCH MARKS		SURVEY INFORMATION		ENGINEER'S SEAL	
CONTRACTOR	DATE	ALBUQUERQUE CONTROL SURVEY MONUMENT "JOSEPH"	DATE	NO.	BY		REVISIONS
MARKED BY	DATE	NEW MEXICO STATE PLANE COORDINATE SYSTEM	DATE	NO.	BY		
ACCEPTANCE BY	DATE	CENTRAL ZONE (NAD27) COORDINATES	DATE	No. Date 11-14-02 11-14-02 11-14-02		REMARKS DESIGN	Checked By: SJS Drawn By: DTH Design By: SJS
FORWARDED BY	DATE	Y = 1,502,246.75	DATE	City Project No. _____ Zone Map No. F-11-Z Sheet CI _____ Of _____			
RECORDED BY	DATE	X = 365,686.82	DATE	City Project No. _____ Zone Map No. _____ Sheet _____ Of _____		MICRO-FILM INFORMATION DELTA ALPHA = -071574" Z = 5113.582 COMBINED GROUND TO GRID FACTOR = 0.99967551	

RANCHO ENCANTADO DEL SUR
SEE SHEET 2

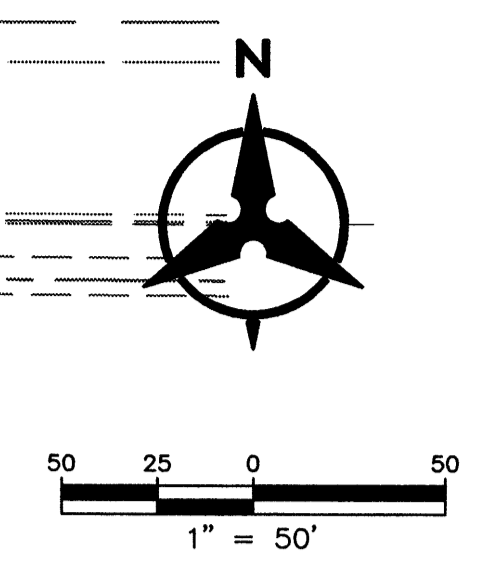
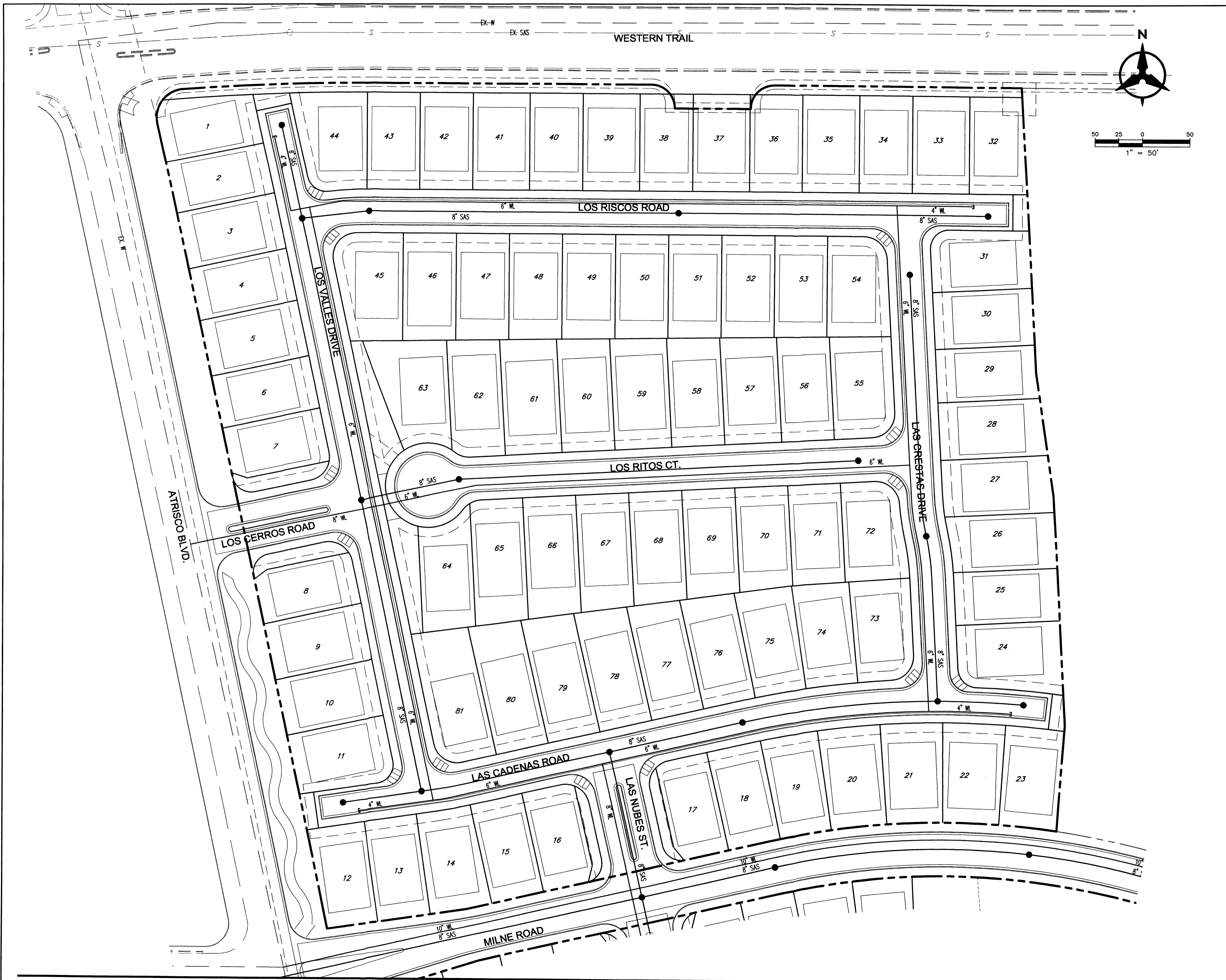
ROUGH GRADING (+0.5')
APPROVED FOR ROUGH GRADING DATE

Bohannon & Huston
 Courtyard 1 7500 Jefferson St. NE Albuquerque, NM 87108-4335
 ENGINEERING • SPATIAL DATA • ADVANCED TECHNOLOGIES

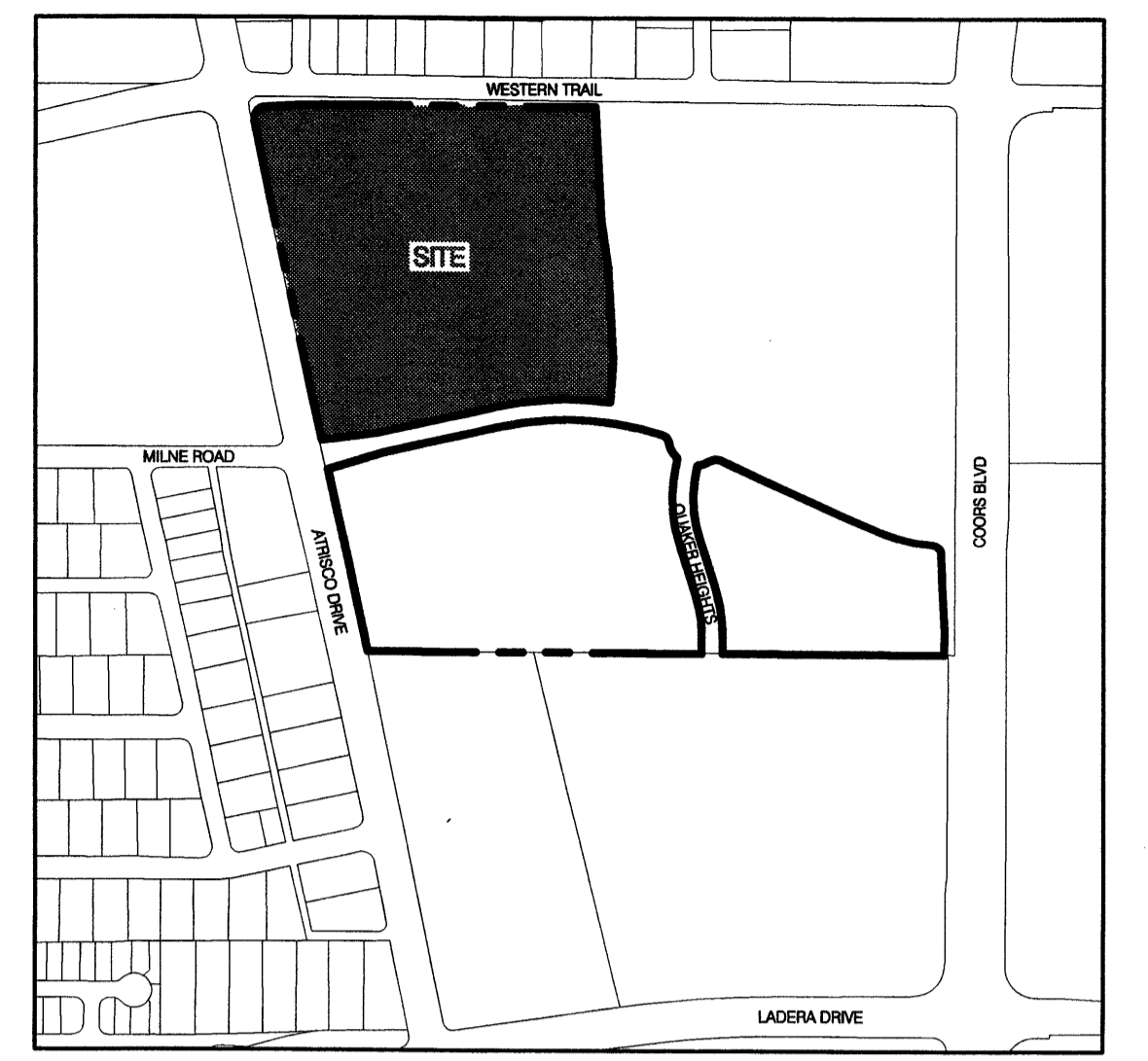
**CITY OF ALBUQUERQUE
PUBLIC WORKS DEPARTMENT**

**RANCHO ENCANTADO
DEL NORTE SUBDIVISION
GRADING AND EROSION CONTROL PLAN**

Design Review Committee	City Engineer Approval	Mo./Day/Yr.	Mo./Day/Yr.
City Project No.	Zone Map No.	Sheet	Of



VICINITY MAP



COA Zone Atlas F-11-Z

CONCEPTUAL WATER AND SANITARY SEWER PLAN

WATER
 THE SITE IS WELL SERVED BY THE EXISTING CITY-WATER SYSTEM. WATERLINES WILL BE EXTENDED ON SITE TO PROVIDE DOMESTIC AND FIRE SUPPLY.

SANITARY SEWER
 THE SYSTEM IS STANDARD GRAVITY FEED SAS PREDOMINATELY SLOPING FROM EAST TO WEST. THE SAS OUTFALLS TO AN EXISTING LINE LOCATED IN ATRISCO BLVD AT MILNE.

Project #:

RANCHO ENCANTADO NORTE


CONCEPTUAL UTILITY PLAN

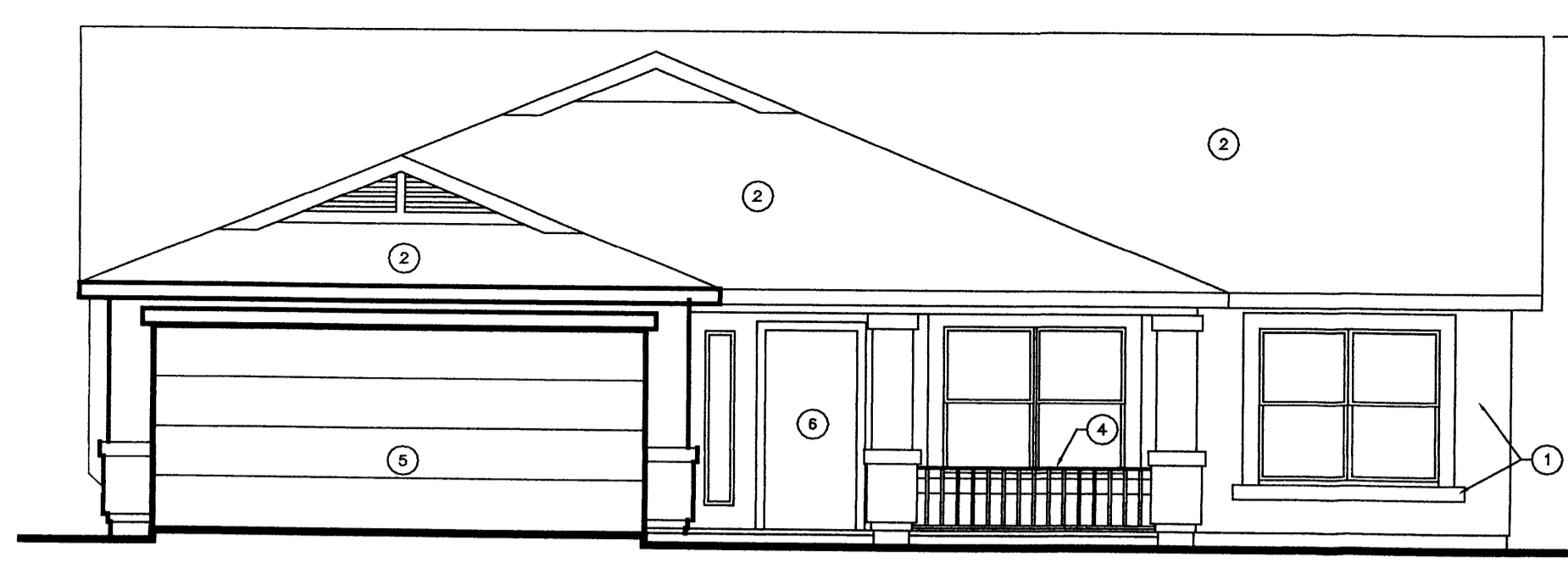
Prepared for:
 D.R. HORTON
 4400 ALEMEDA N.E. SUITE B
 Albuquerque, NM 87113

Prepared by:
 Consensus Planning, Inc.
 924 Park Avenue SW
 Albuquerque, NM 87102

Bohannon-Huston, Inc.
 7500 Jefferson NE
 Albuquerque, NM 87109


Bohannon ▴ Huston
 Courtyard | 7500 Jefferson St. NE Albuquerque, NM 87109-4335
 ENGINEERING ▴ SPATIAL DATA ▴ ADVANCED TECHNOLOGIES





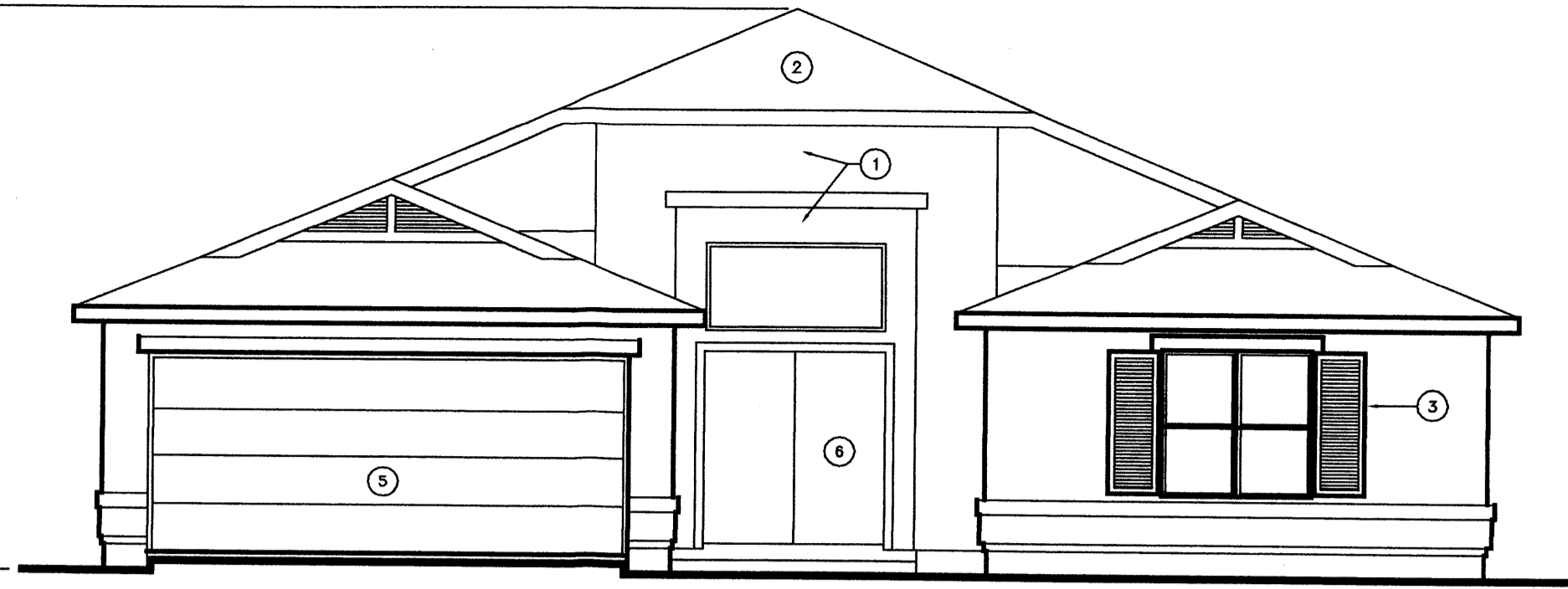
5631-11/FRONT ELEVATION
3/16" = 1'-0"

NOT TO EXCEED 19'

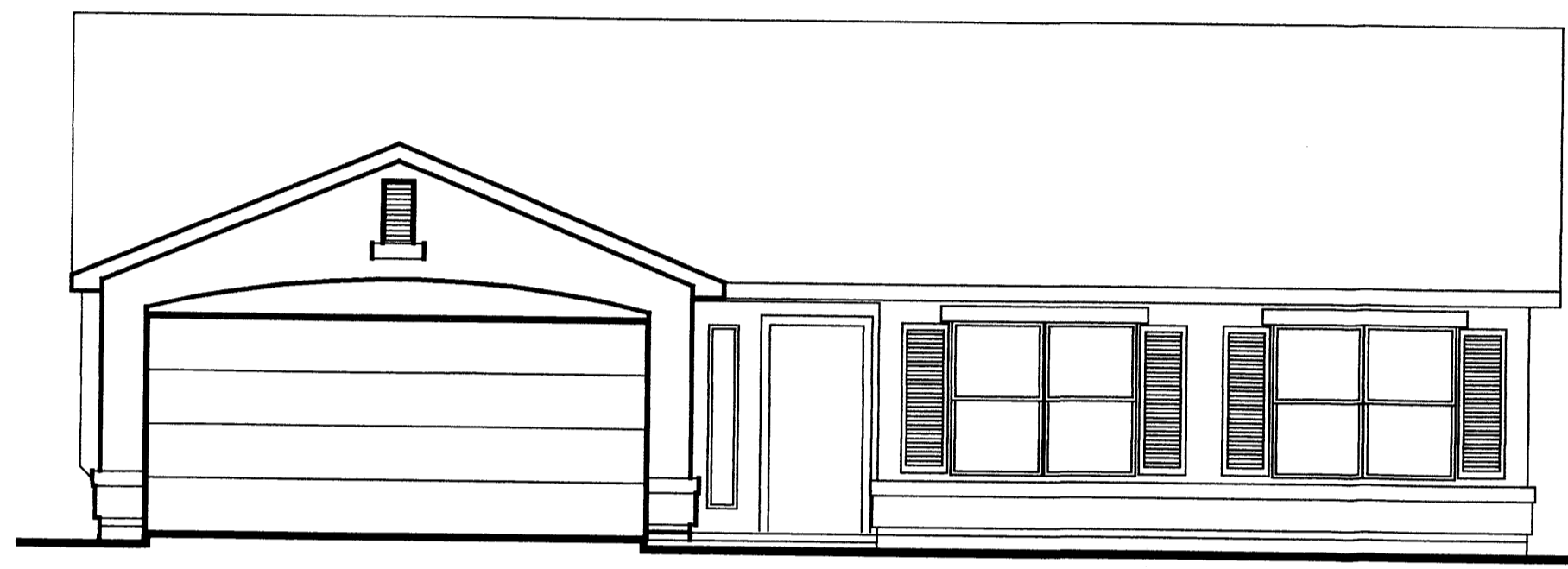


5642-11/FRONT ELEVATION
3/16" = 1'-0"

NOT TO EXCEED 19'

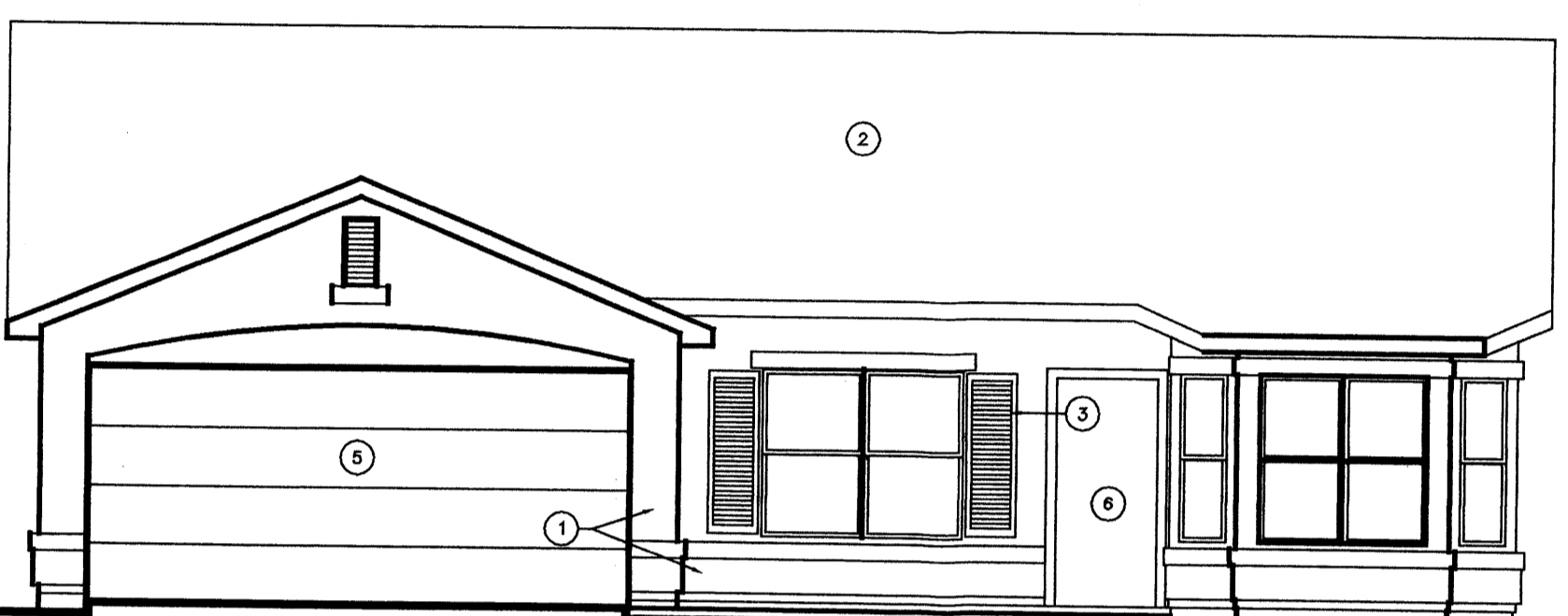


5646-11/FRONT ELEVATION
3/16" = 1'-0"




5631-5/FRONT ELEVATION
3/16" = 1'-0"

NOT TO EXCEED 19'

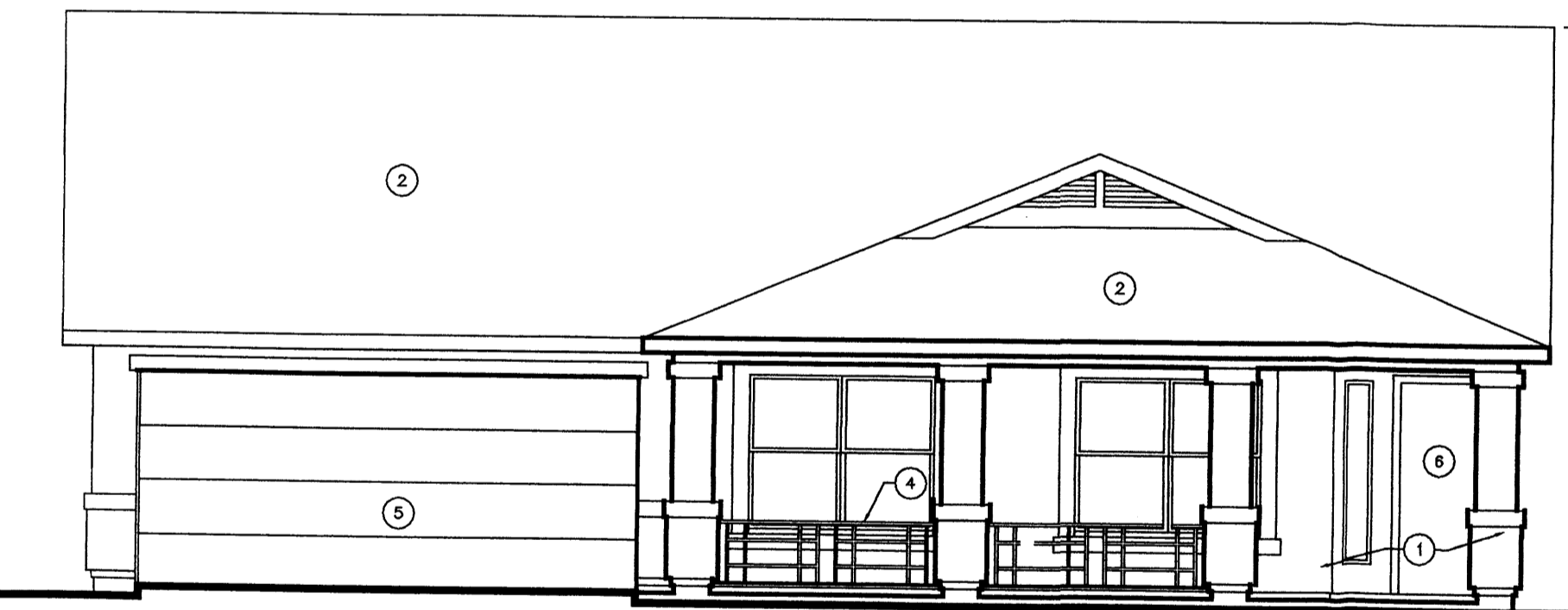


5642-5/FRONT ELEVATION
3/16" = 1'-0"

NOT TO EXCEED 19'




5646-5/FRONT ELEVATION
3/16" = 1'-0"

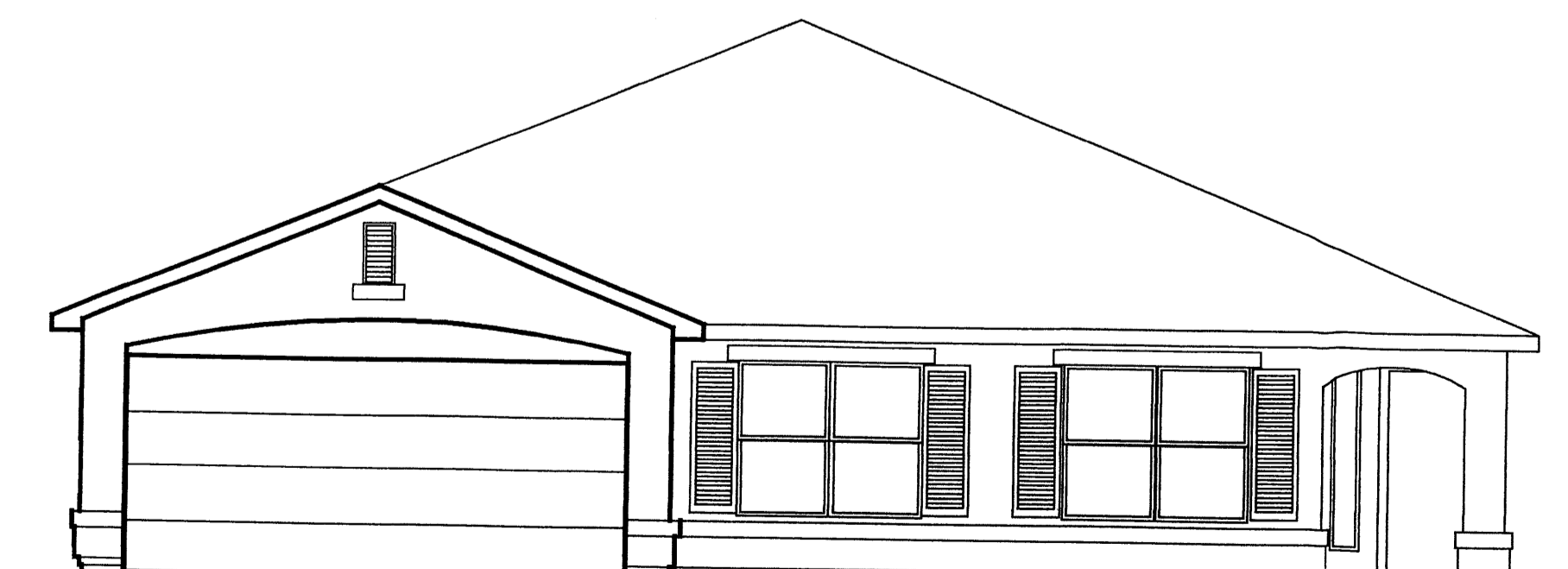


5641-11/FRONT ELEVATION
3/16" = 1'-0"

NOT TO EXCEED 19'

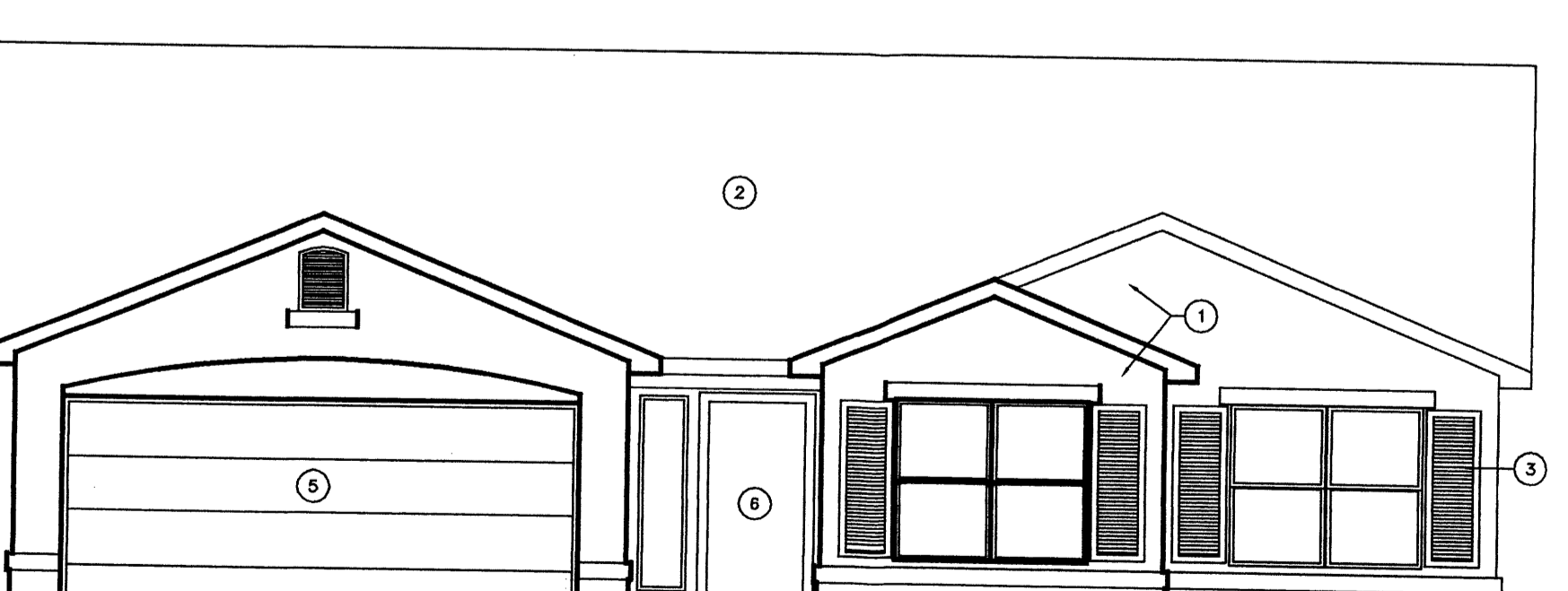


5645-11/FRONT ELEVATION
3/16" = 1'-0"



5641-5/FRONT ELEVATION
3/16" = 1'-0"

NOT TO EXCEED 19'



5645-5/FRONT ELEVATION
3/16" = 1'-0"

KEYED NOTES

- 1 Stucco finish - color per design guidelines.
- 2 Roof system - per design guidelines.
- 3 Decorative wood shutters - color per design guidelines.
- 4 Wrought iron railing - color per design guidelines.
- 5 Raised panel garage door - color per design guidelines.
- 6 Entry door color per design guidelines.

Note: These drawings are examples of types of residential units that may occur under the design guidelines. They represent typical units at Rancho Encantado Norte. Minor modifications to these elevations may occur provided that they are consistent with the character established and the design guidelines.

Building Elevations

Rancho Encantado Norte


Prepared for:

D.R. Horton Homes
4400 Alameda Boulevard NE, Suite B
Albuquerque, NM 87113


Prepared by:


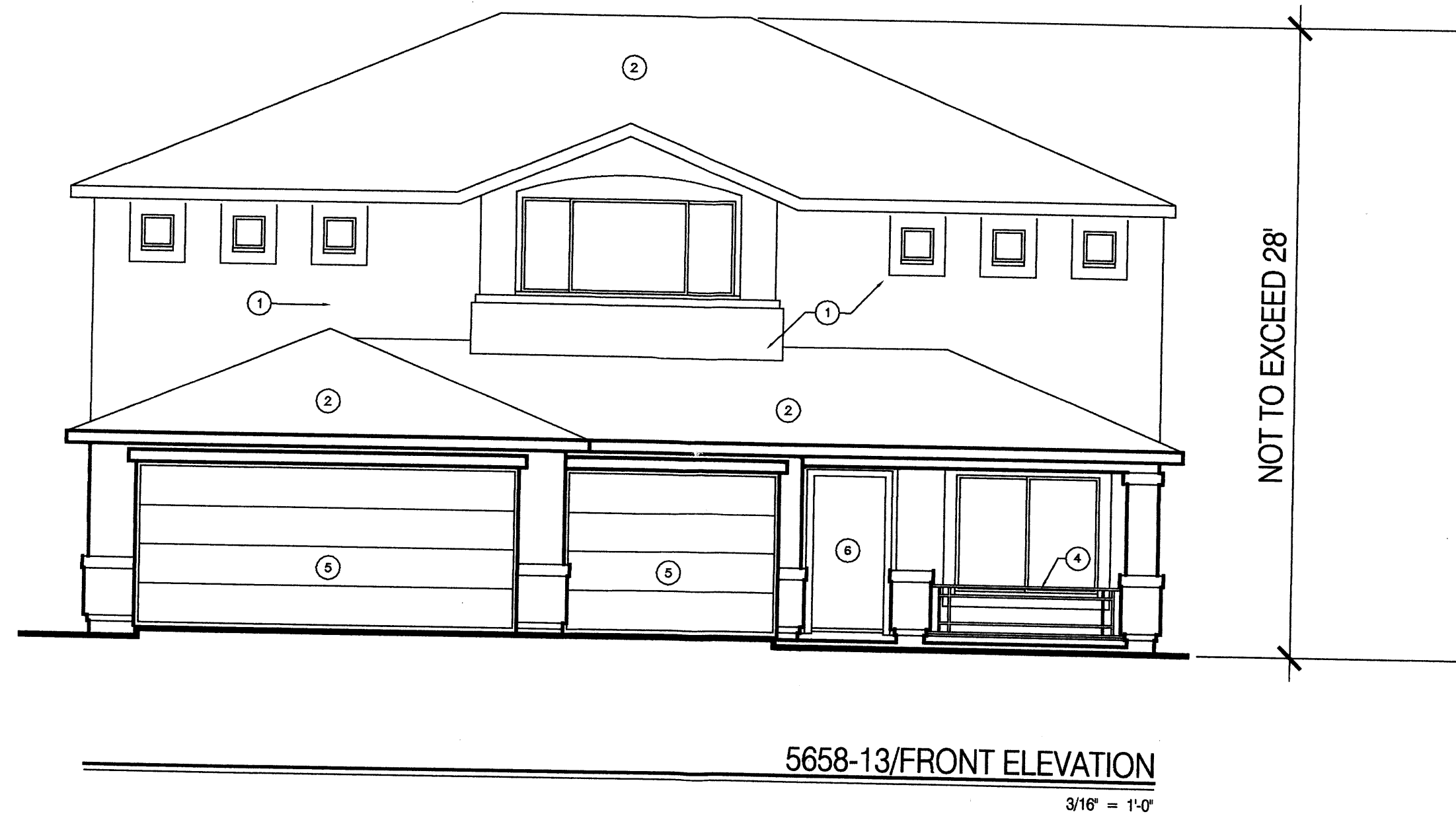

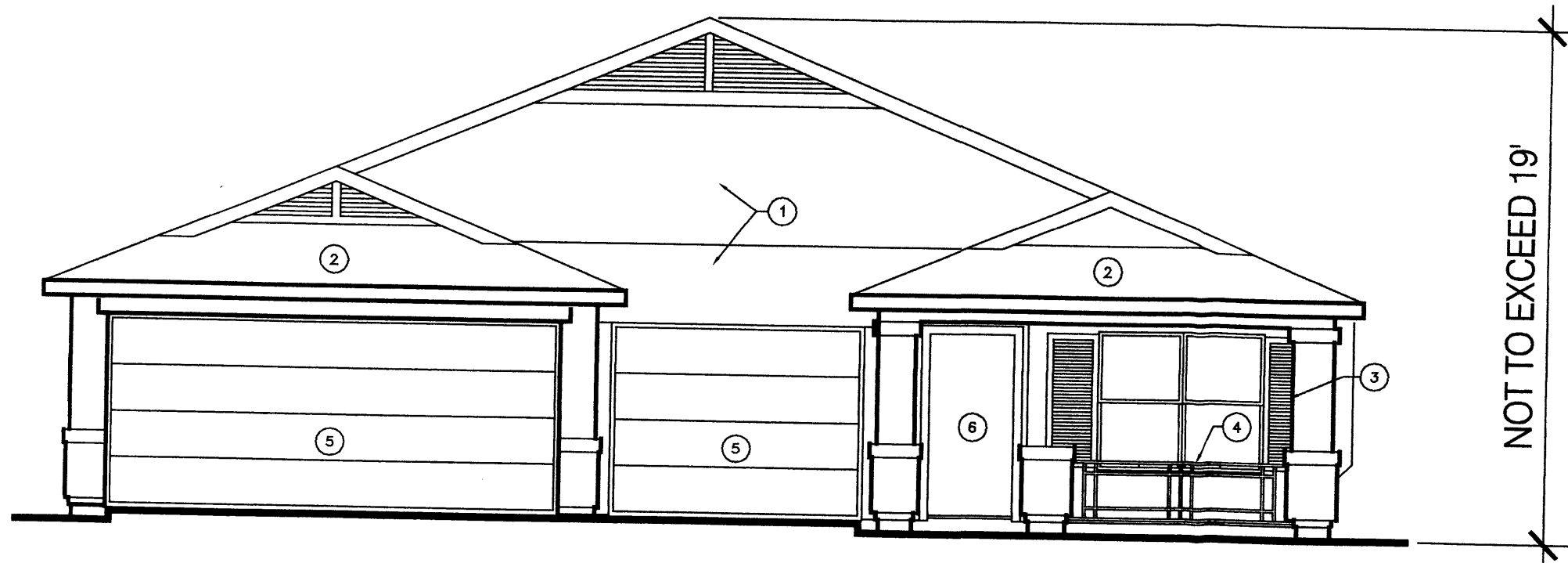
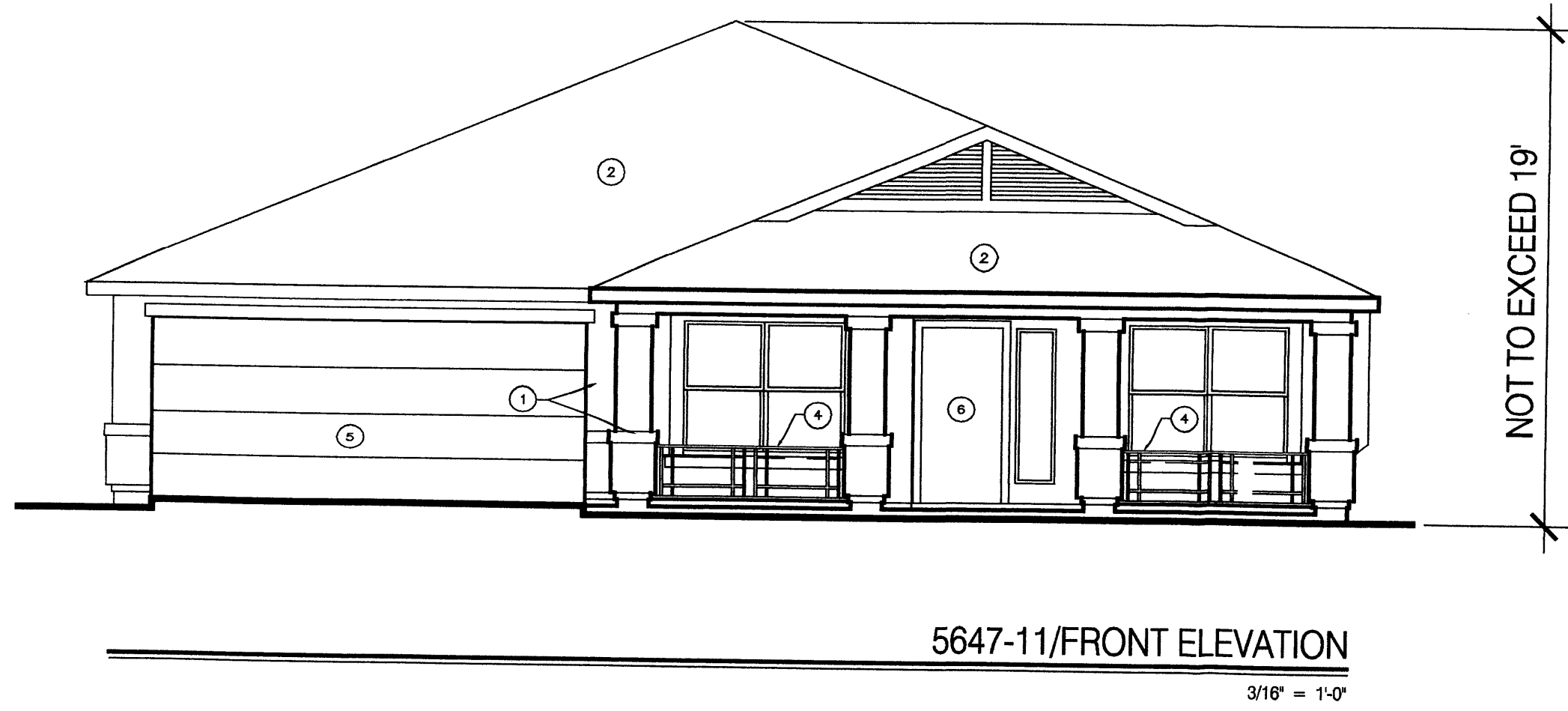
Consensus Planning, Inc.
924 Park Avenue SW
Albuquerque, NM 87102

Bohannon Huston, Inc.
7500 Jefferson NE
Courtyard 1
Albuquerque, NM 87109



CONSENSUS





KEYED NOTES

- 1 Stucco finish - color per design guidelines.
- 2 Roof system - per design guidelines.
- 3 Decorative wood shutters - color per design guidelines.
- 4 Wrought iron railing - color per design guidelines.
- 5 Raised panel garage door - color per design guidelines.
- 6 Entry door color per design guidelines.

Note: These drawings are examples of types of residential units that may occur under the design guidelines. They represent typical units at Rancho Encantado Norte. Minor modifications to these elevations may occur provided that they are consistent with the character established and the design guidelines.

Building Elevations

Rancho Encantado Norte


Prepared for:

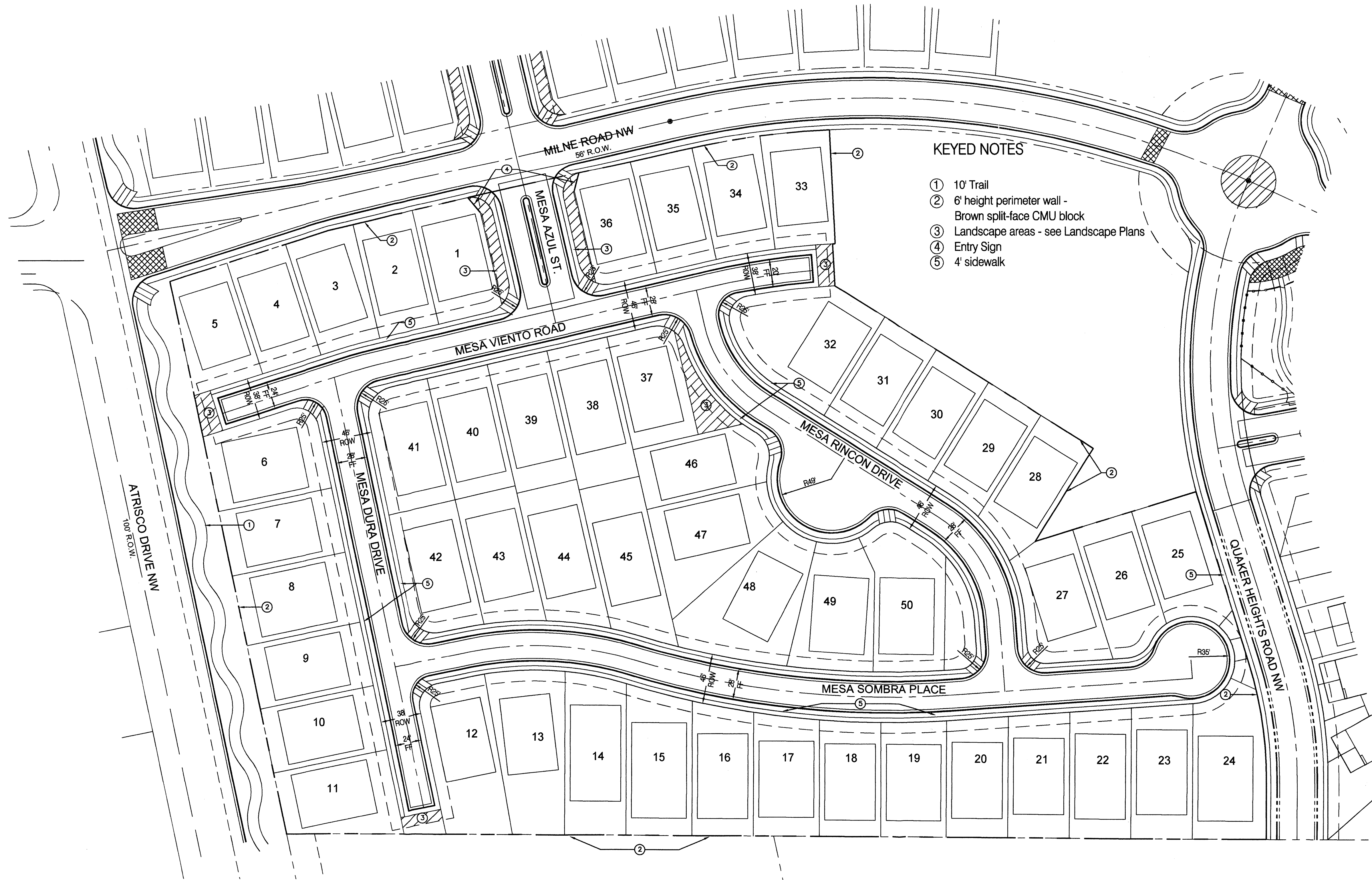
D.R. Horton Homes
4400 Alameda Boulevard NE, Suite B
Albuquerque, NM 87113

Prepared by:

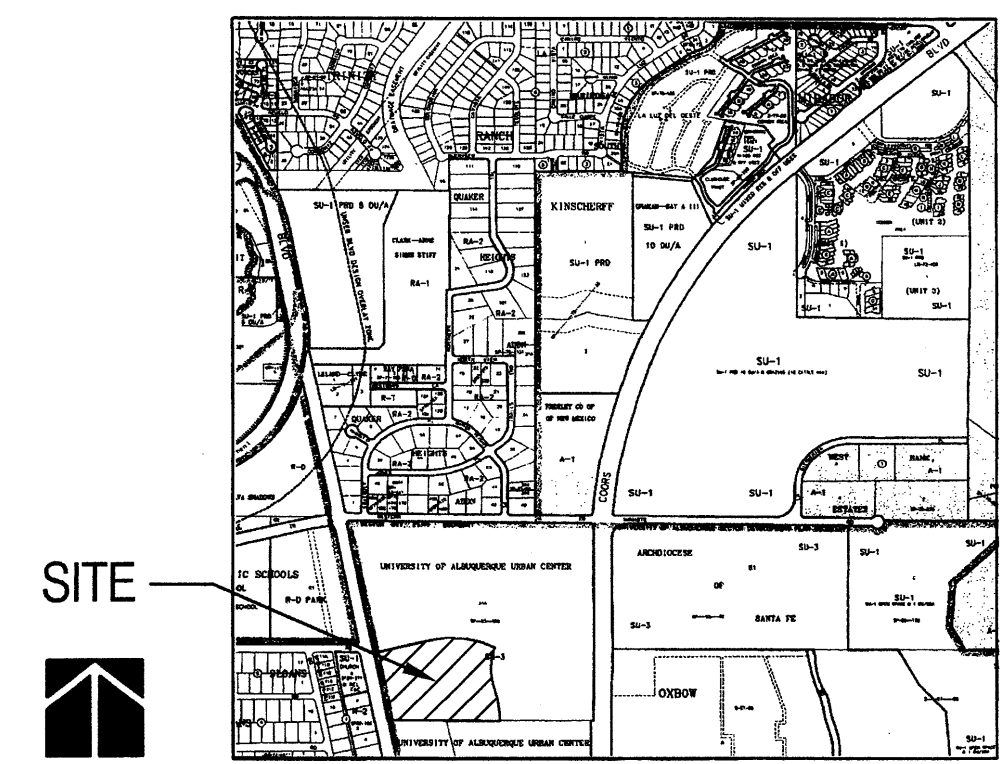
Consensus Planning, Inc.
924 Park Avenue SW
Albuquerque, NM 87102

Bohannon Huston, Inc.
7500 Jefferson NE
Courtyard 1
Albuquerque, NM 87109





SITE VICINITY Zone Map No. F-11



SITE
N.T.S.

SITE DATA

Zoning: SU-3
 Site Area: 10.8 acres
 Dwelling Units: 50 Lots
 Gross Density: 4.63 DU/AC
 Minimum Lot Size: 56' x 105'

APPROVALS

PROJECT: # _____
 DRB: # _____
 EPC: # _____

Planning Director	Date
Transportation Development	Date
City Engineer/AMAFCA	Date
Utility Development	Date
Parks and Recreation Department	Date
Solid Waste Department	Date


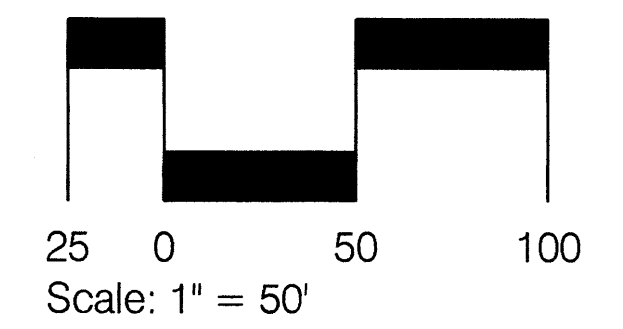
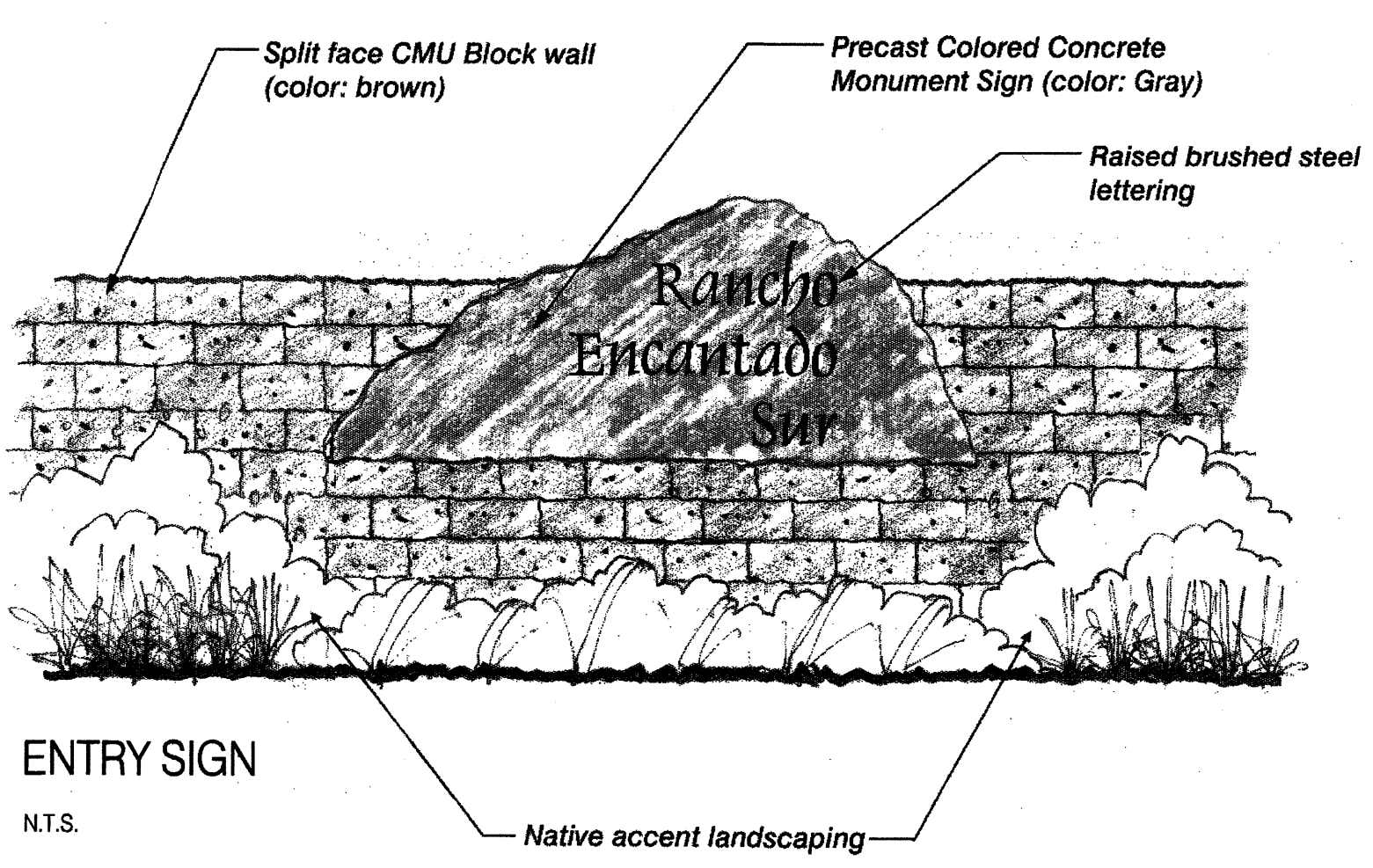
Site Plan for Building Permit

Rancho Encantado Sur

Prepared for:
 D.R. Horton Homes
 4400 Alameda Boulevard NE, Suite B
 Albuquerque, NM 87113

Prepared by:
 Consensus Planning, Inc.
 924 Park Avenue SW
 Albuquerque, NM 87102

Bohannon Huston, Inc.
 7500 Jefferson NE
 Courtyard 1
 Albuquerque, NM 87109





SYMBOL	QTY.	BOTANICAL NAME
☐	21	FRAXINUS
○	1	GLEDITSIA
○	56	CRATAEGUS
○		CHILOPSIS
○		FORESTIERA
○	7	PINUS NIGRA
○		PINUS EDULIS
○	22	ELAEOAGNUS
○		BUDDLEIA
○		CHRYSOTHAMNUS
○		MAIDEN GRASS
●	101	PEROVSKIA
●		ROSMARINUS
●		RAPHIOLEPIS
●		PRUNUS BESSEYI
●	233	LAVANDULA
●		SALVIA GREGGII
●		HELICTOTRICHON
●		PINUS MUGO
●		ROSMARINUS
●		JUNIPERUS
●	7	PALM YUCCA 4'-6" HT.

COMMON NAME
ASH
HONEY LOCUST
HAWTHORN
DESERT WILLOW
N.M. OLIVE
AUSTRIAN PINE
PINON PINE
SILVERBERRY
BUTTERFLY BUSH
CHAMISA
BUTTERFLY BUSH
RUSSIAN SAGE
ROSEMARY
INDIA HAWTHORN
SAND CHERRY
LAVENDER
CHERRY SAGE
BLUE AVENA GRASS
MUGHO PINE
CREeping ROSEMARY
BUFFALO JUNIPER

SITE DATA
 GROSS LOT AREA
 LESS BUILDING
 NET LOT AREA
 REQUIRED LANDSCAPE
 15% OF NET LOT AREA
 PROPOSED LANDSCAPE
 PERCENT OF NET LOT AREA
 HIGH WATER USE TURF
 MAX. 20% OF LANDSCAPE AREA
 PROPOSED HIGH WATER USE TURF
 PERCENT OF LANDSCAPE AREA

PLANTING RESTRICTIONS APPROACH
 A MINIMUM OF 80% OF THE PLANTINGS TO BE
 LOW OR MEDIUM WATER USE PLANTS
 A MAXIMUM OF 20% OF THE LANDSCAPE AREA TO BE
 HIGH WATER USE TURF

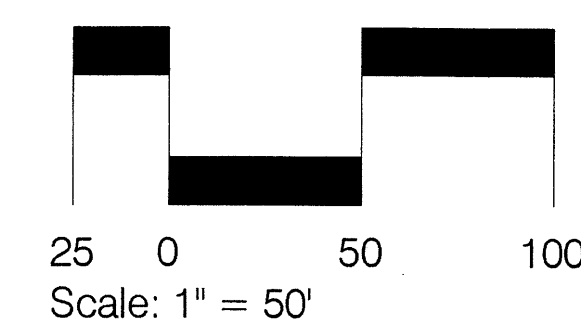


NOTE
 MAINTENANCE OF LANDSCAPE PROVIDED BY OWNER
 PLANTINGS TO BE WATERED BY AUTO. DRIP
 IRRIGATION SYSTEM
 WATER MANAGEMENT IS THE SOLE RESPONSIBILITY
 OF THE PROPERTY OWNER
 THIS PLAN IS TO COMPLY WITH C.O.A. LANDSCAPE
 AND WATER WASTE ORDINANCE
 PLANTING RESTRICTIONS APPROACH
 IT IS THE INTENT OF THIS PLAN TO PROVIDE MIN.
 75% LIVE GROUNDCOVER OF LANDSCAPE AREAS
 AT MATURITY
 LANDSCAPE AREAS TO BE MULCHED WITH GRAVEL
 MULCH AT 2"-3" DEPTH OVER FILTER FABRIC
 APPROVAL OF THE LANDSCAPE PLAN DOES NOT CONSTITUTE
 OR IMPLY COMPLIANCE WITH, OR EXEMPTION FROM, THE
 C.O.A. LANDSCAPE AND WATER WASTE ORDINANCE
 TREES ARE NOT TO BE PLACED IN PUBLIC UTILITY EASEMENTS
 NO PARKING SPACE SHALL BE MORE THEN 100'
 FROM A TREE.

Conceptual Landscape Plan Rancho Encantado Sur

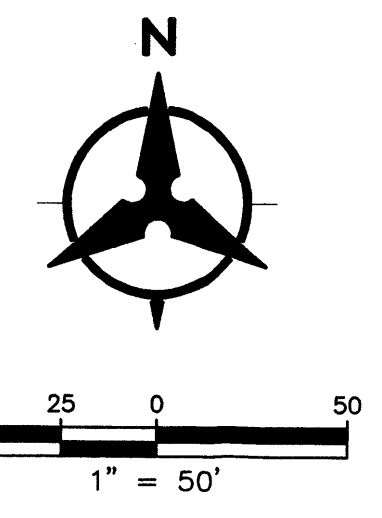
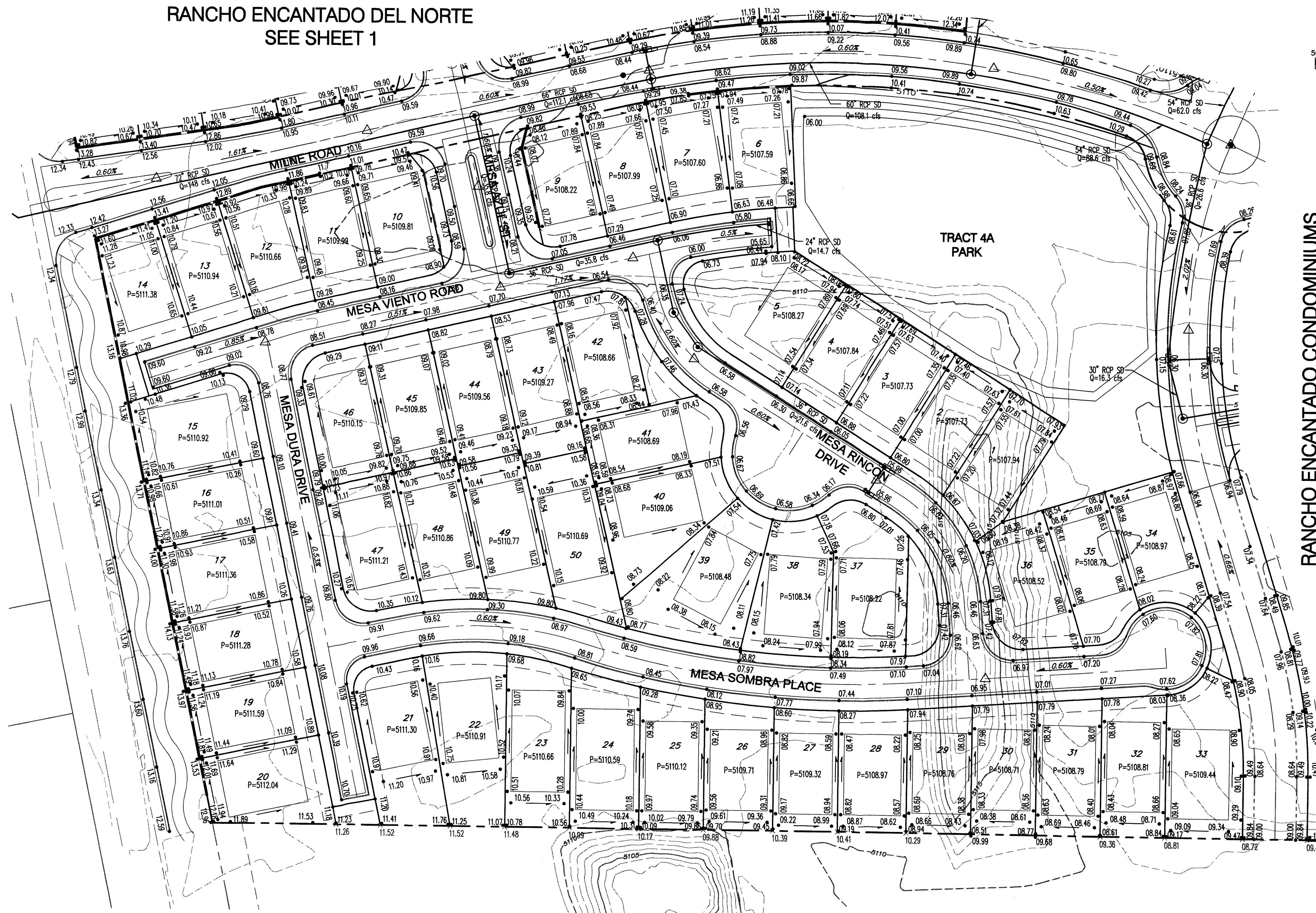
Prepared for:
 D.R. Horton Homes
 4400 Alameda Boulevard NE, Suite B
 Albuquerque, NM 87113

Prepared by:
 Consensus Planning, Inc.
 924 Park Avenue SW
 Albuquerque, NM 87102

Bohannon Huston, Inc.
 7500 Jefferson NE
 Courtyard 1
 Albuquerque, NM 87109



RANCHO ENCANTADO DEL NORTE
SEE SHEET 1



RANCHO ENCANTADO CONDOMINIUMS
SEE SHEET 3

GENERAL NOTES

- CONTRACTOR MUST OBTAIN A TOPSOIL DISTURBANCE PERMIT FROM THE ENVIRONMENTAL HEALTH DIVISION PRIOR TO CONSTRUCTION.
- THE CONTRACTOR IS TO REFER TO EARTHWORK SPECIFICATION AS NOTED IN THE SOILS REPORT, PREPARED BY VINYARD AND ASSOCIATES, INC. DATED APRIL 5, 2002.
- THE CONTRACTOR SHALL CONFORM TO ALL CITY, COUNTY, STATE, AND FEDERAL DUST CONTROL MEASURES & REQUIREMENTS AND WILL BE RESPONSIBLE FOR PREPARING AND OBTAINING ALL NECESSARY APPLICATIONS AND APPROVALS.
- THE CONTRACTOR SHALL ENSURE THAT NO SOIL ERODES FROM THE LOTS INTO PUBLIC RIGHT-OF-WAY. THIS CAN BE ACHIEVED BY CONSTRUCTING TEMPORARY BERMS AS PER DETAIL SHEET 4, AND WETTING THE SOIL TO KEEP IT FROM BLOWING.
- ALL SPOT ELEVATIONS ARE TO FLOWLINE UNLESS OTHERWISE NOTED.
- BOULDERS GREATER THAN 3 FEET IN DIAMETER EXCAVATED DURING GRADING ACTIVITIES SHALL BE STOCKPILED AND DISPOSED OF AT THE DISCRETION OF THE OWNER.
- ALL WALLS SHOWN ARE TO BE PLACED ALONG PROPERTY LINE. WALLS ARE SHOWN OFFSET FOR VISUAL PURPOSE ONLY.

LEGEND

- (91.62) FUTURE SPOT ELEVATION
- 91.62 PROPOSED SPOT ELEVATION
- × 92.46 EXISTING SPOT ELEVATION (GRID & TC)
- ==== EXISTING CURB & GUTTER
- ===== PROPOSED MOUNTABLE CURB & GUTTER
- ===== PROPOSED STANDARD CURB & GUTTER
- 5470 EXISTING CONTOUR W/ INDEX ELEVATION
- FLOW ARROW
- PROPOSED RETAINING WALL
- PROPOSED SLOPE
- PROPOSED STORM DRAIN
- PROPOSED STORM DRAIN MANHOLE
- PROPOSED STORM DRAIN INLET

ENGINEER'S SEAL		SURVEY INFORMATION		AS-BUILT INFORMATION	
	DATE	NO.	BY	CONTRACTOR	DATE
				ALBUQUERQUE CONTROL SURVEY MONUMENT "JOSEPH"	
	REMARKS	FIELD NOTES		MICRO-FILM INFORMATION	
	DESIGN			MARKED BY	DATE
				ACCEPTANCE BY	DATE
				FIELD DRAWN BY	DATE
				CHECKED BY	DATE
				RECORDED BY	DATE
				DELTA ALPHA = -007'15"24" COMBINED GROUND TO GRID FACTOR = 0.99967551	

Bohannon & Huston
 Courtyard I 7500 Jefferson St. NE Albuquerque, NM 87109-4335
 ENGINEERING • SPATIAL DATA • ADVANCED TECHNOLOGIES

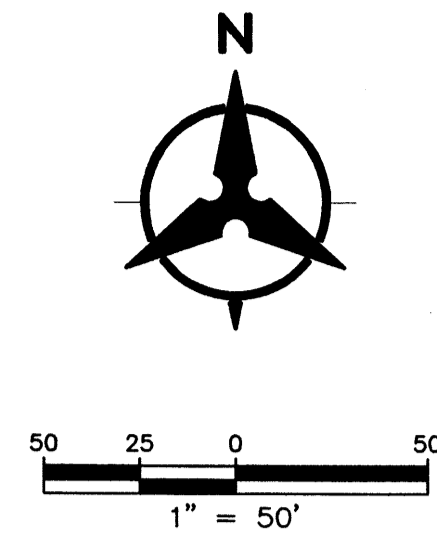
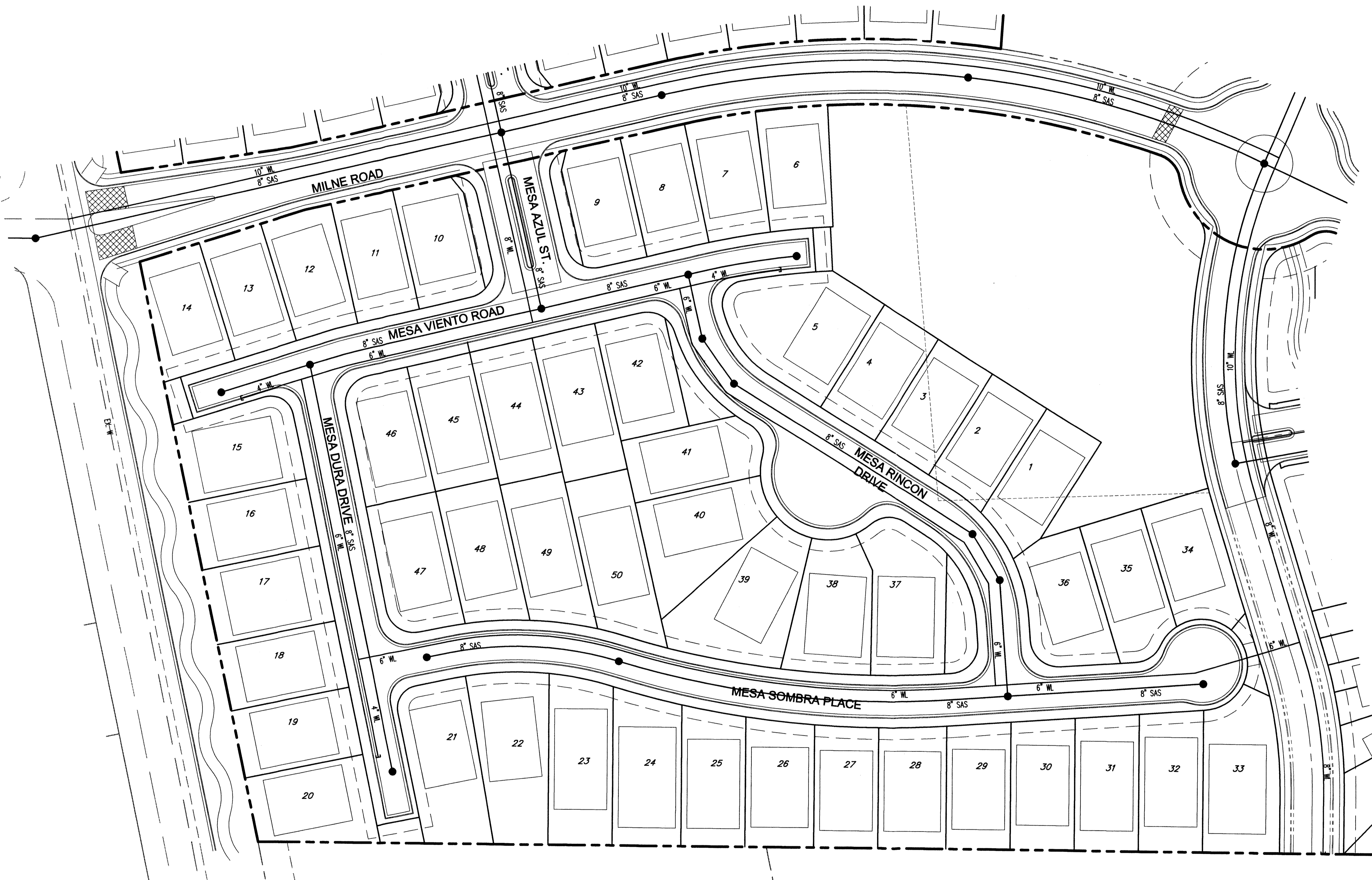
CITY OF ALBUQUERQUE PUBLIC WORKS DEPARTMENT

RANCHO ENCANTADO DEL SUR SUBDIVISION GRADING AND EROSION CONTROL PLAN

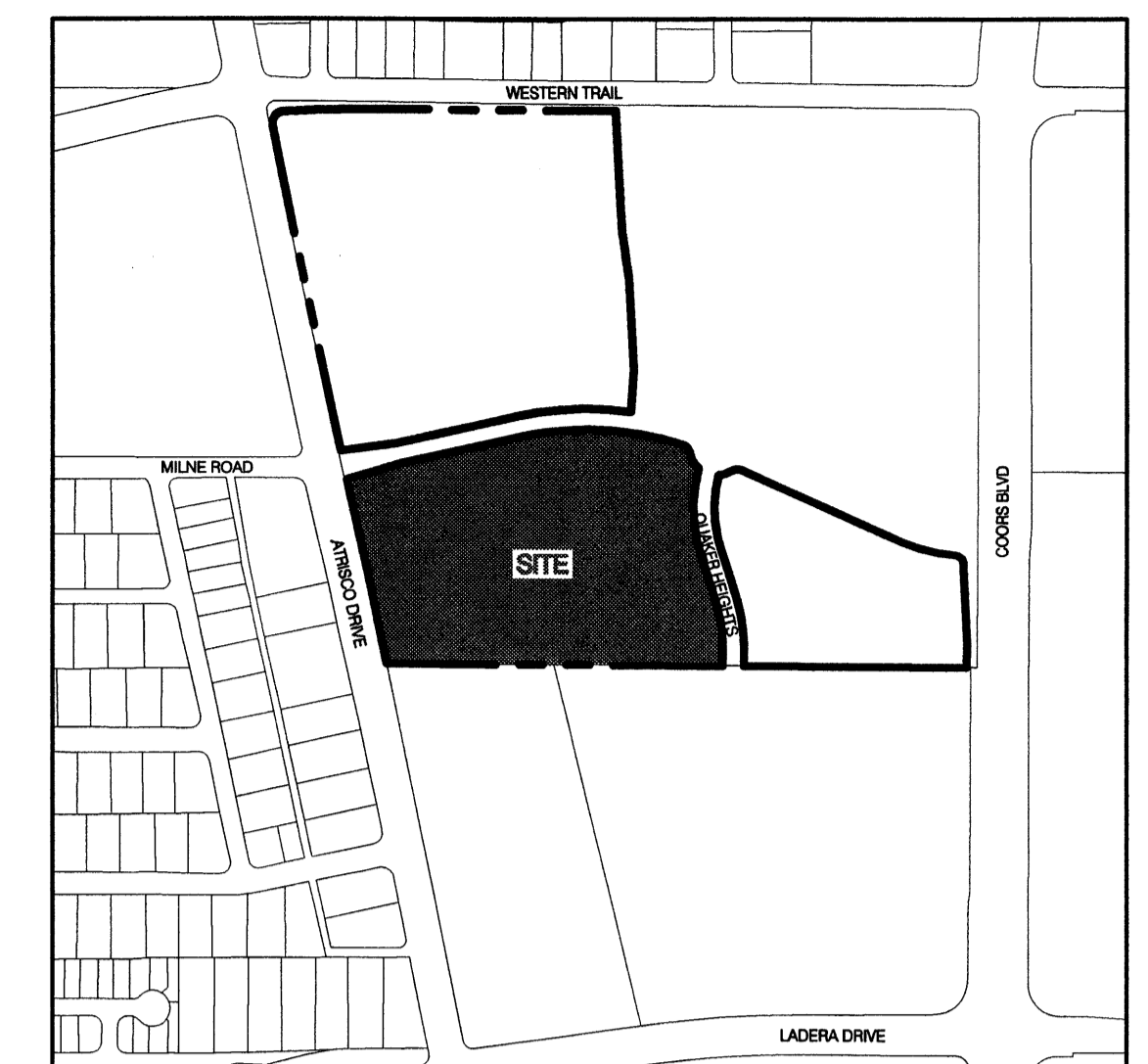
Design Review Committee	City Engineer Approval	Mo./Day/Yr.	Mo./Day/Yr.
City Project No.	Zone Map No.	Sheet	Of

ROUGH GRADING (±0.5')
 APPROVED FOR ROUGH GRADING DATE

P:\020296\CDP\GENERAL\020296_GPO2.dwg
 November 20, 2002 - 03:12 PM
 Layout1



VICINITY MAP



COA Zone Atlas F-11-Z

CONCEPTUAL WATER AND SANITARY SEWER PLAN

WATER
 THE SITE IS WELL SERVED BY THE EXISTING CITY-WATER SYSTEM. WATERLINES WILL BE EXTENDED ON SITE TO PROVIDE DOMESTIC AND FIRE SUPPLY.

SANITARY SEWER
 THE SYSTEM IS STANDARD GRAVITY FEED SAS PREDOMINATELY SLOPING FROM EAST TO WEST. THE SAS OUTFALLS TO AN EXISTING LINE LOCATED IN ATRISCO BLVD AT MILNE.

Project #:

RANCHO ENCANTADO SUR

CONCEPTUAL UTILITY PLAN

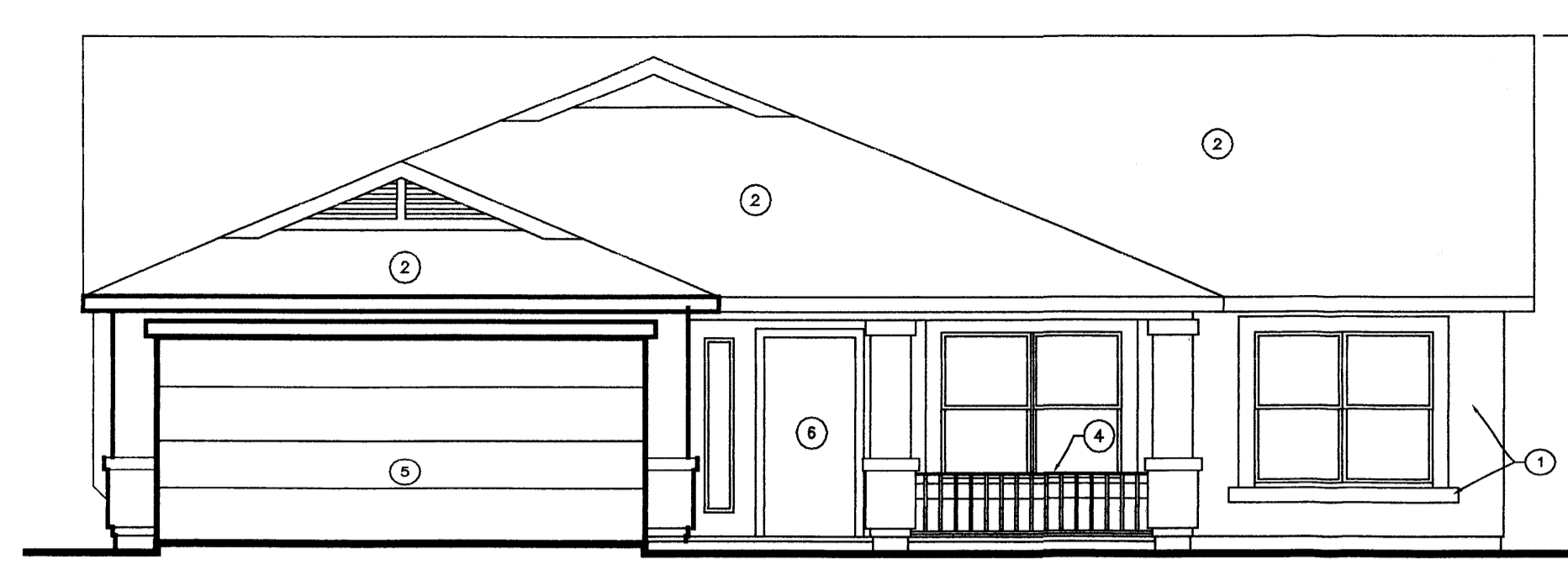
Prepared for:
 D.R. HORTON
 4400 ALEMEDA N.E. SUITE B
 Albuquerque, NM 87113

Prepared by:
 Consensus Planning, Inc.
 924 Park Avenue SW
 Albuquerque, NM 87102

Bohannon-Huston, Inc.
 7500 Jefferson NE
 Albuquerque, NM 87109

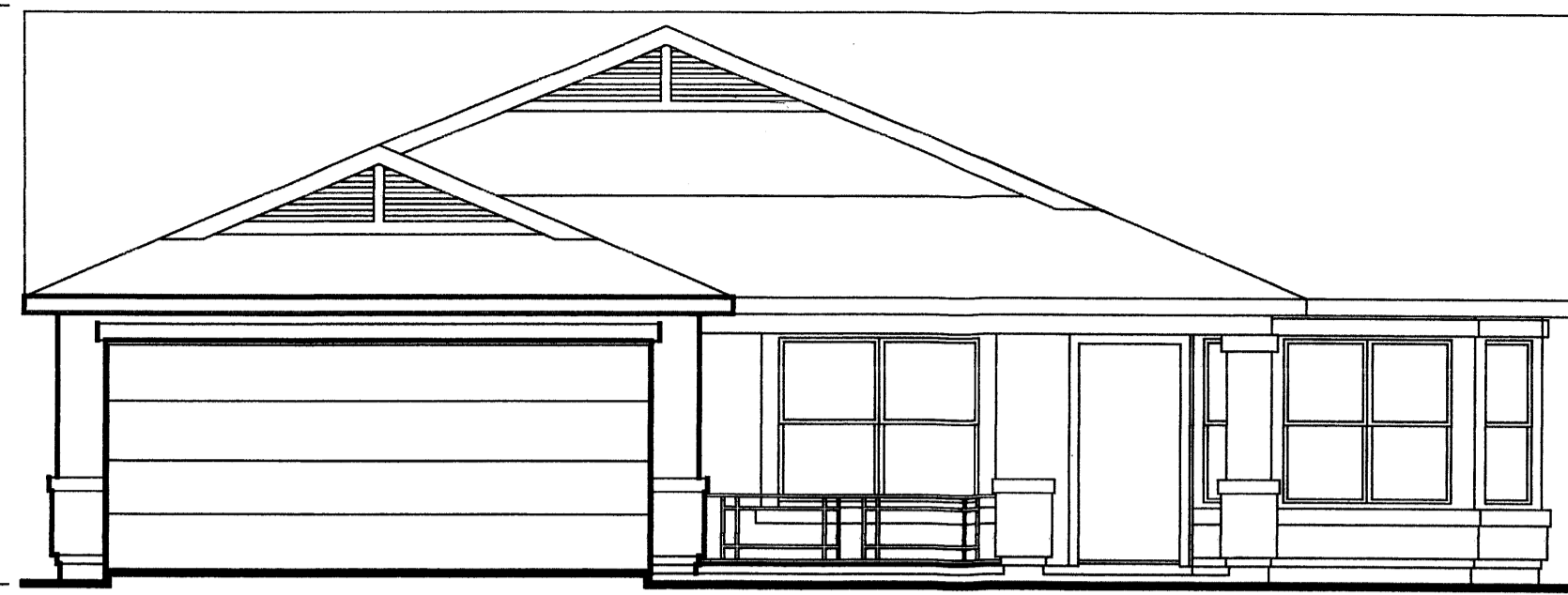
Bohannon ▲ Huston
 Courtyard | 7500 Jefferson St. NE | Albuquerque, NM 87109-4335
 ENGINEERING ▲ SPATIAL DATA ▲ ADVANCED TECHNOLOGIES





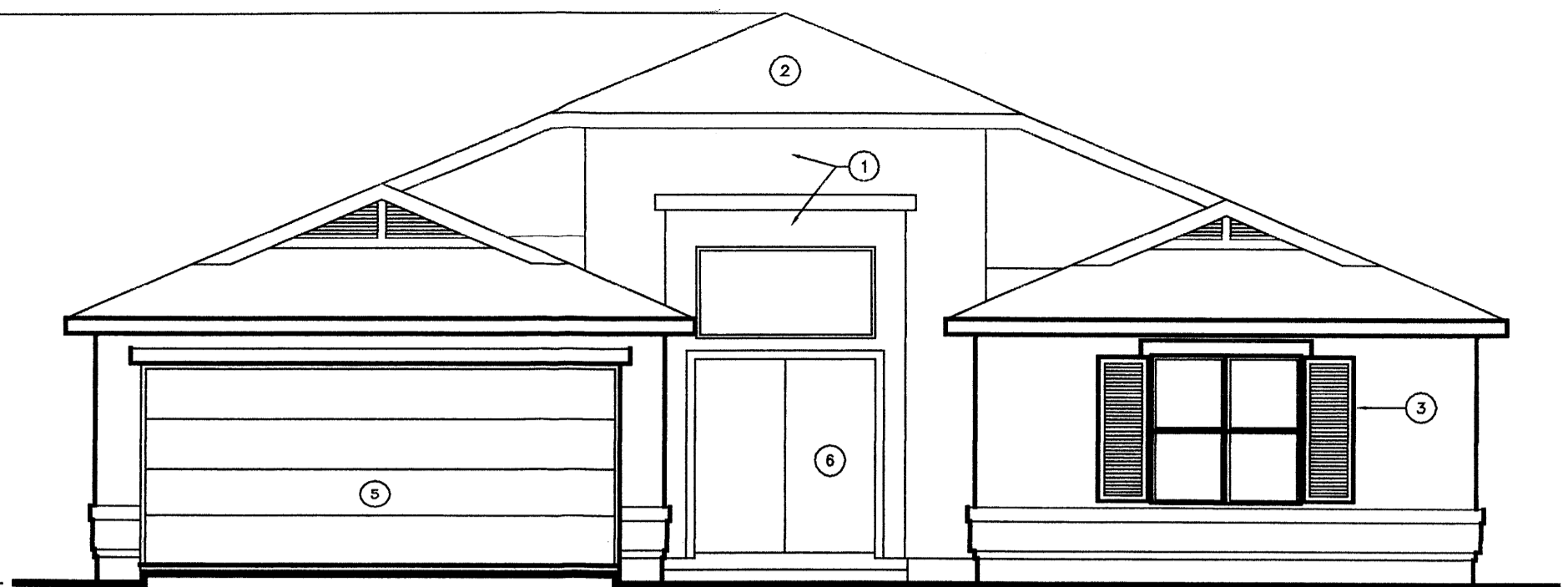
5631-11/FRONT ELEVATION
3/16" = 1'-0"

NOT TO EXCEED 19'

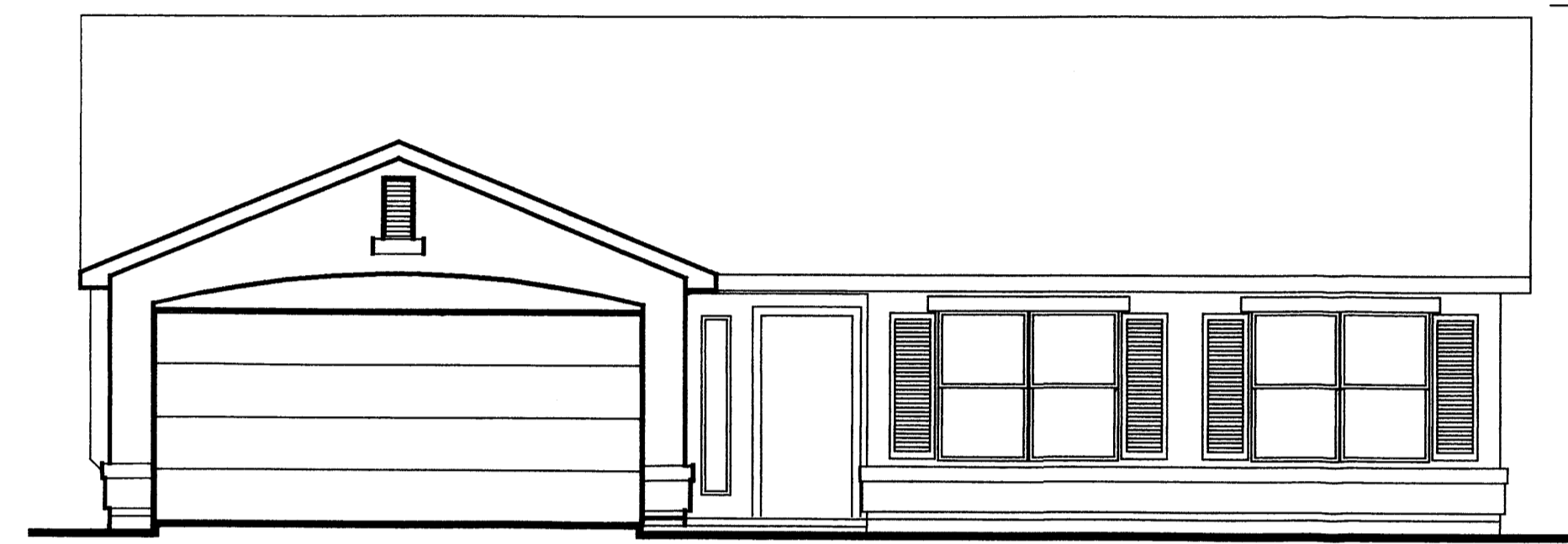


5642-11/FRONT ELEVATION
3/16" = 1'-0"

NOT TO EXCEED 19'

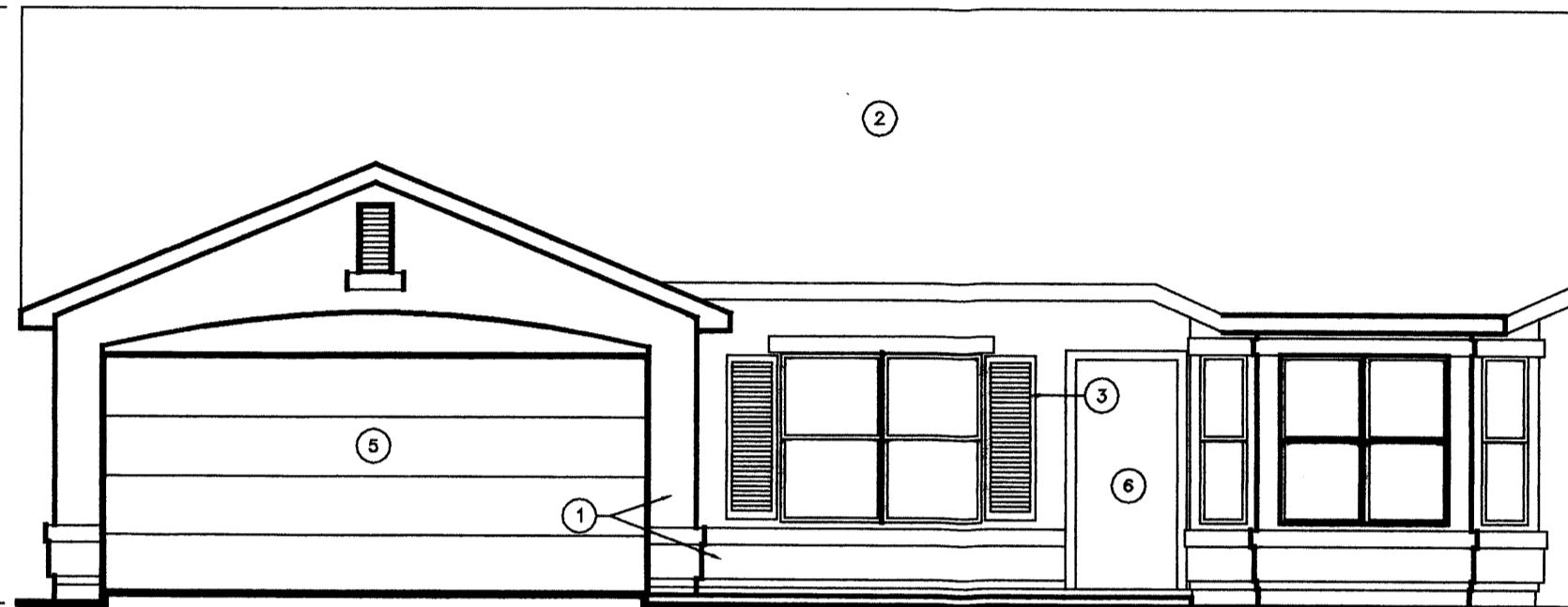


5646-11/FRONT ELEVATION
3/16" = 1'-0"




5631-5/FRONT ELEVATION
3/16" = 1'-0"

NOT TO EXCEED 19'

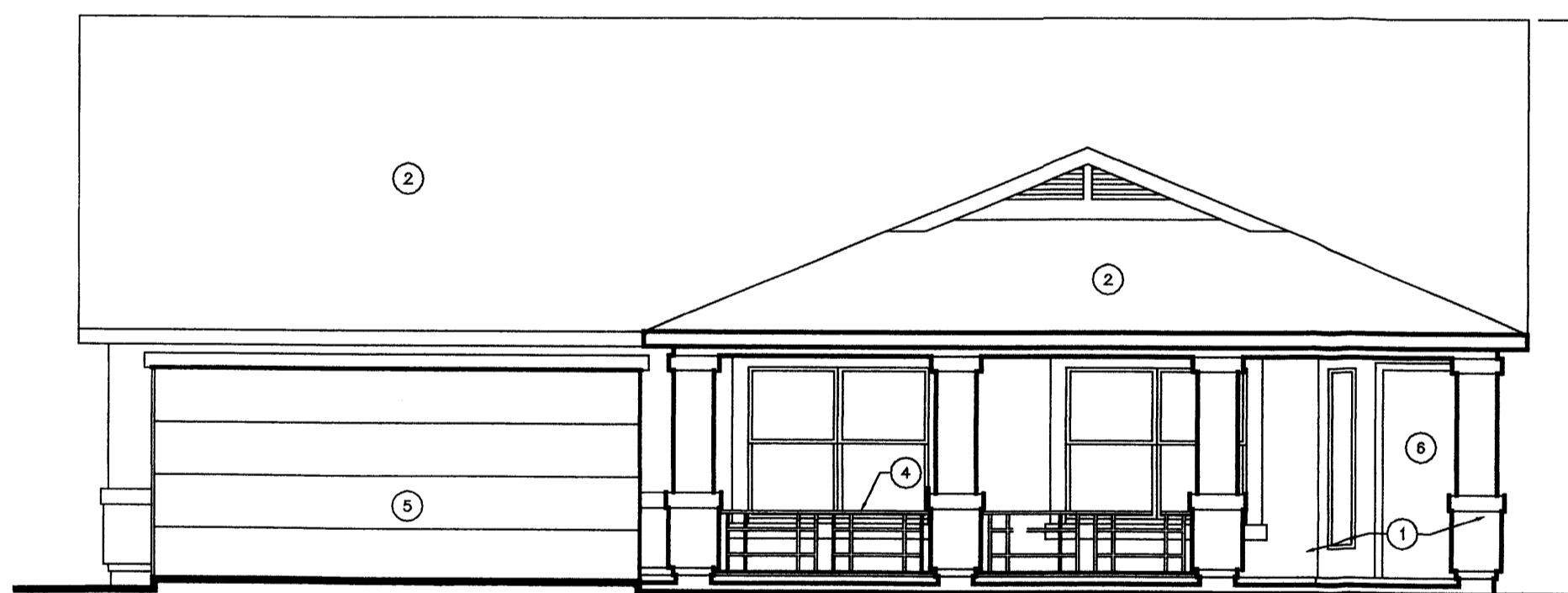


5642-5/FRONT ELEVATION
3/16" = 1'-0"

NOT TO EXCEED 19'

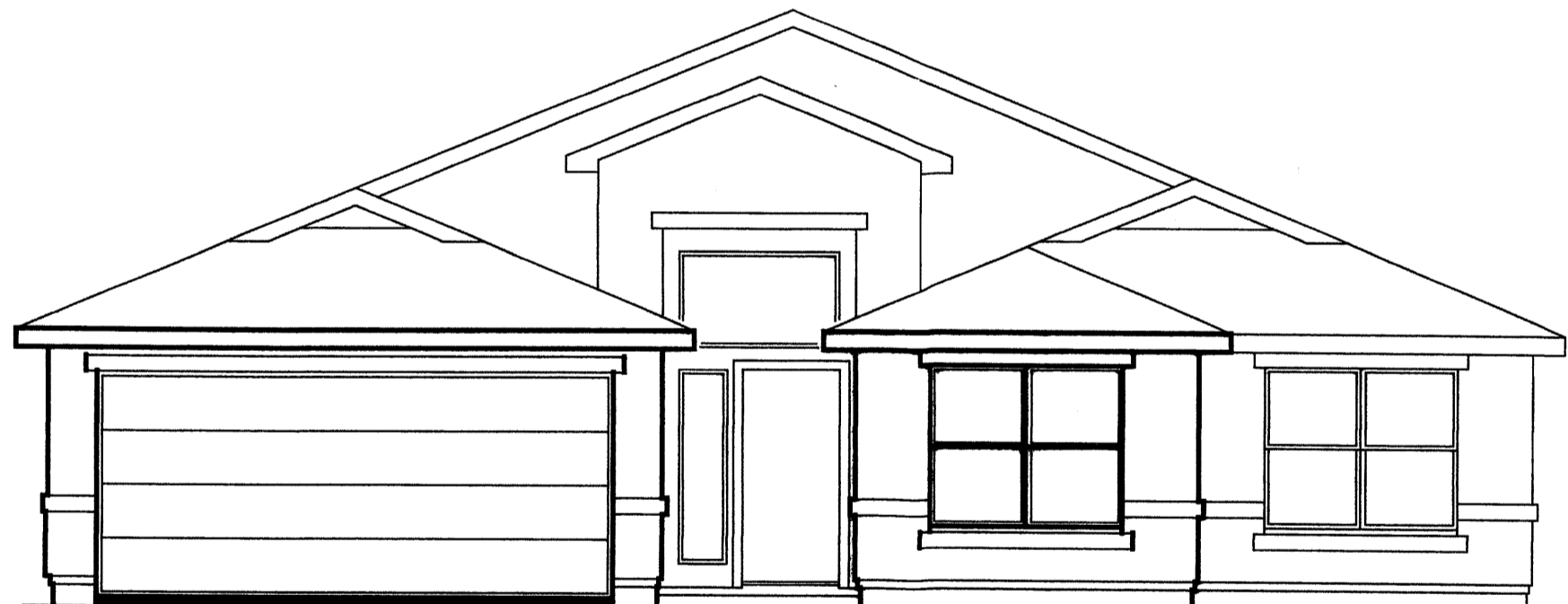


5646-5/FRONT ELEVATION
3/16" = 1'-0"



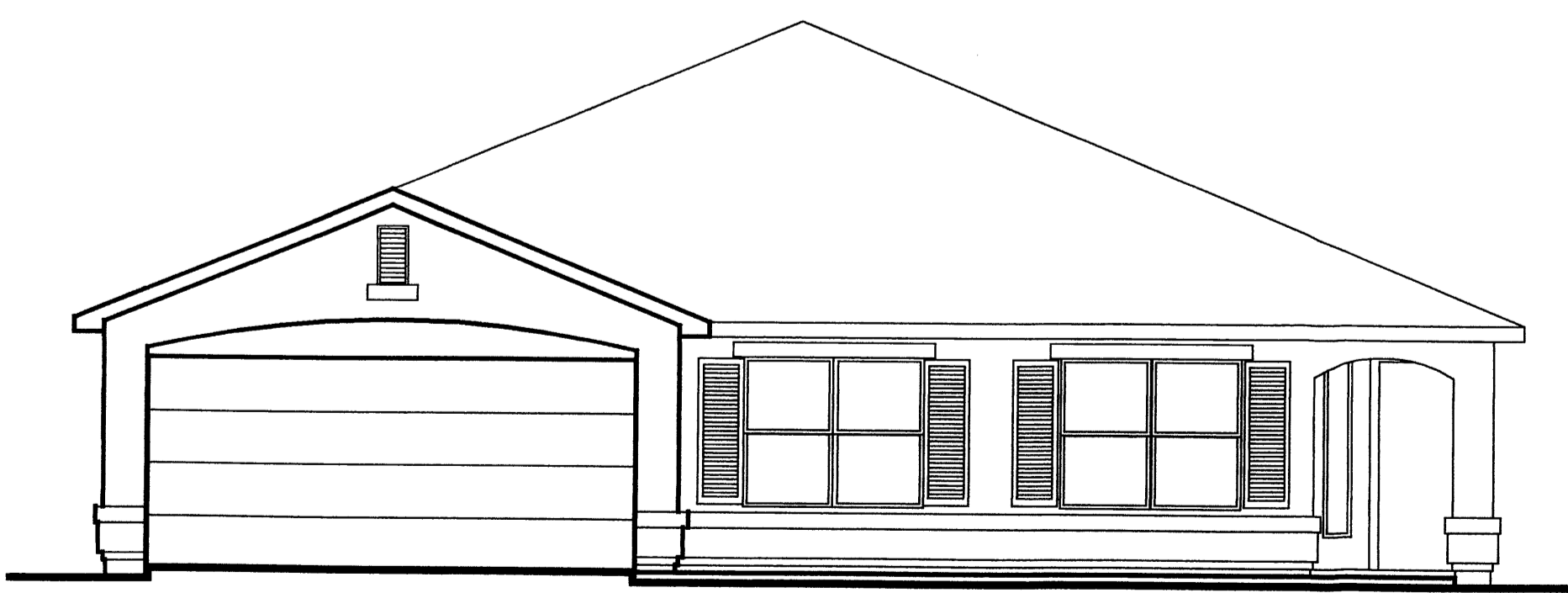
5641-11/FRONT ELEVATION
3/16" = 1'-0"

NOT TO EXCEED 19'



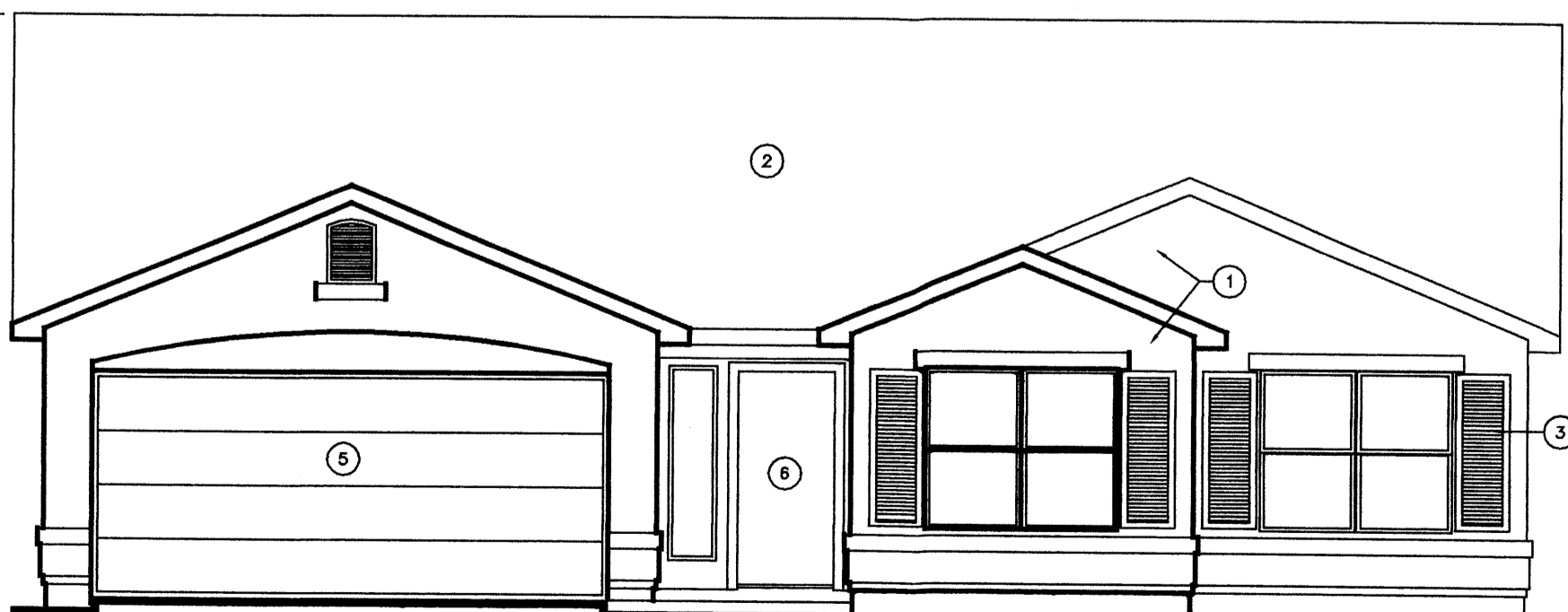
5645-11/FRONT ELEVATION
3/16" = 1'-0"

NOT TO EXCEED 19'



5641-5/FRONT ELEVATION
3/16" = 1'-0"

NOT TO EXCEED 19'



5645-5/FRONT ELEVATION
3/16" = 1'-0"

KEYED NOTES

- 1 Stucco finish - color per design guidelines.
- 2 Roof system - per design guidelines.
- 3 Decorative wood shutters - color per design guidelines.
- 4 Wrought iron railing - color per design guidelines.
- 5 Raised panel garage door - color per design guidelines.
- 6 Entry door color per design guidelines.

Note: These drawings are examples of types of residential units that may occur under the design guidelines. They represent typical units at Rancho Encantado Sur. Minor modifications to these elevations may occur provided that they are consistent with the character established and the design guidelines.

Building Elevations

Rancho Encantado Sur


Prepared for:


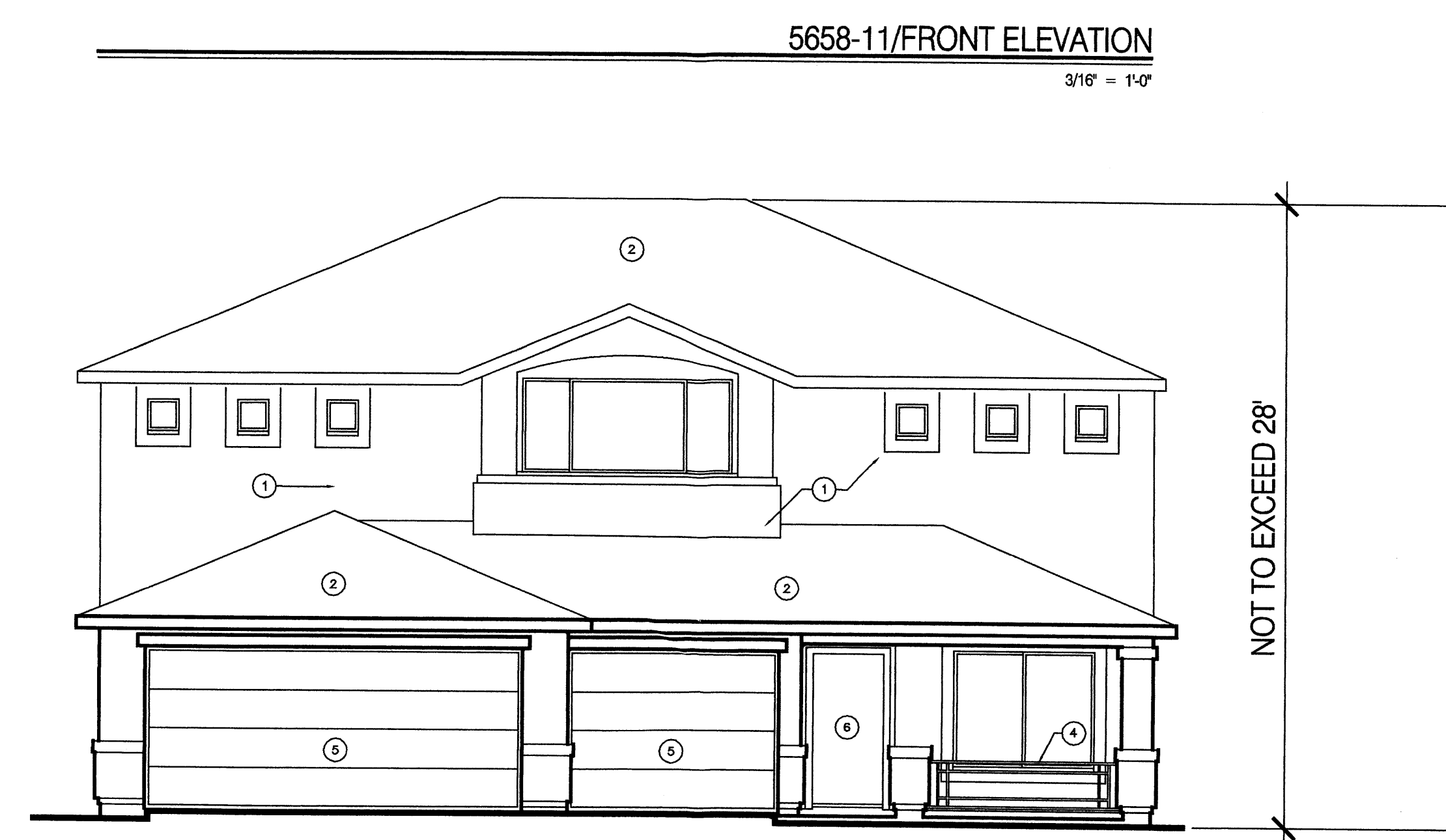
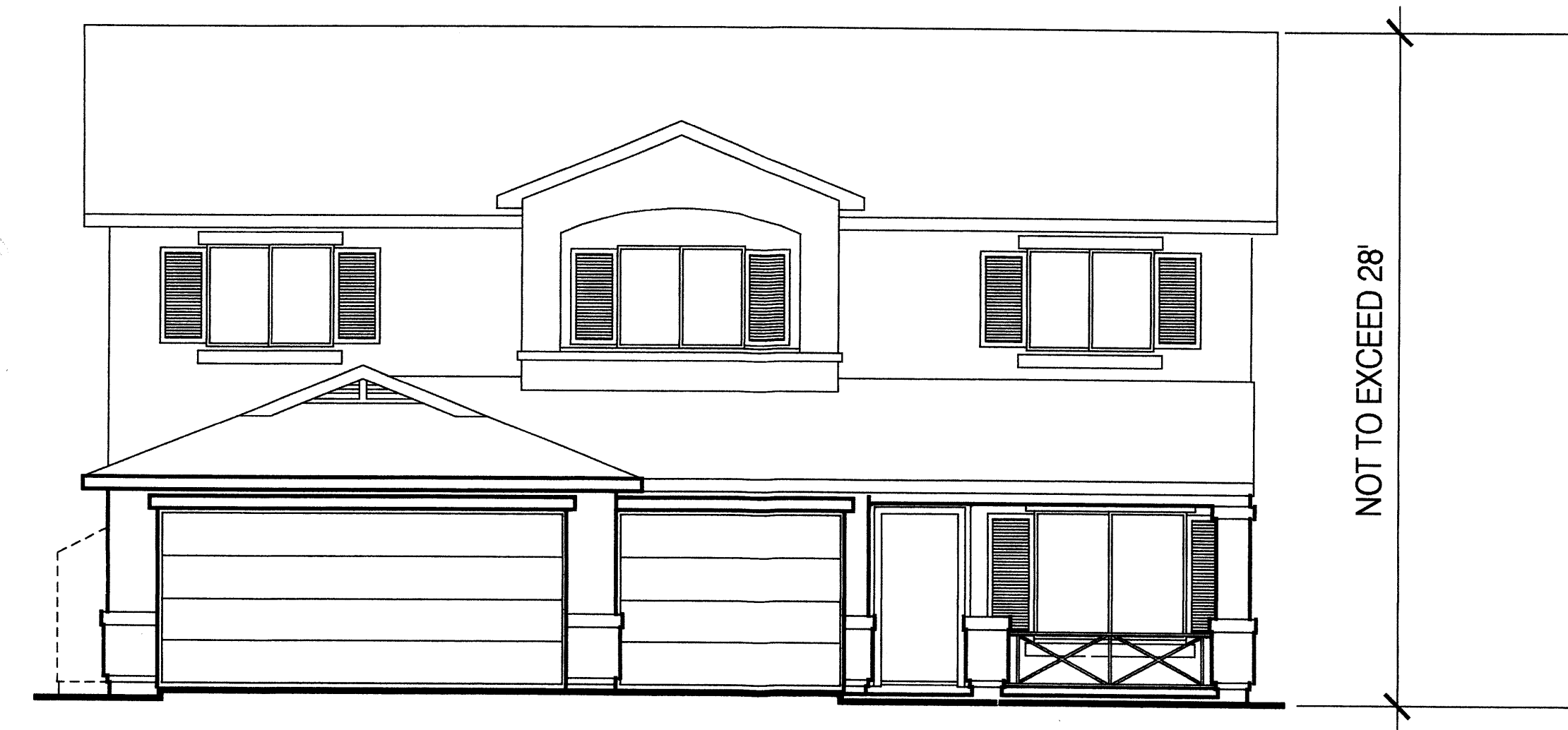
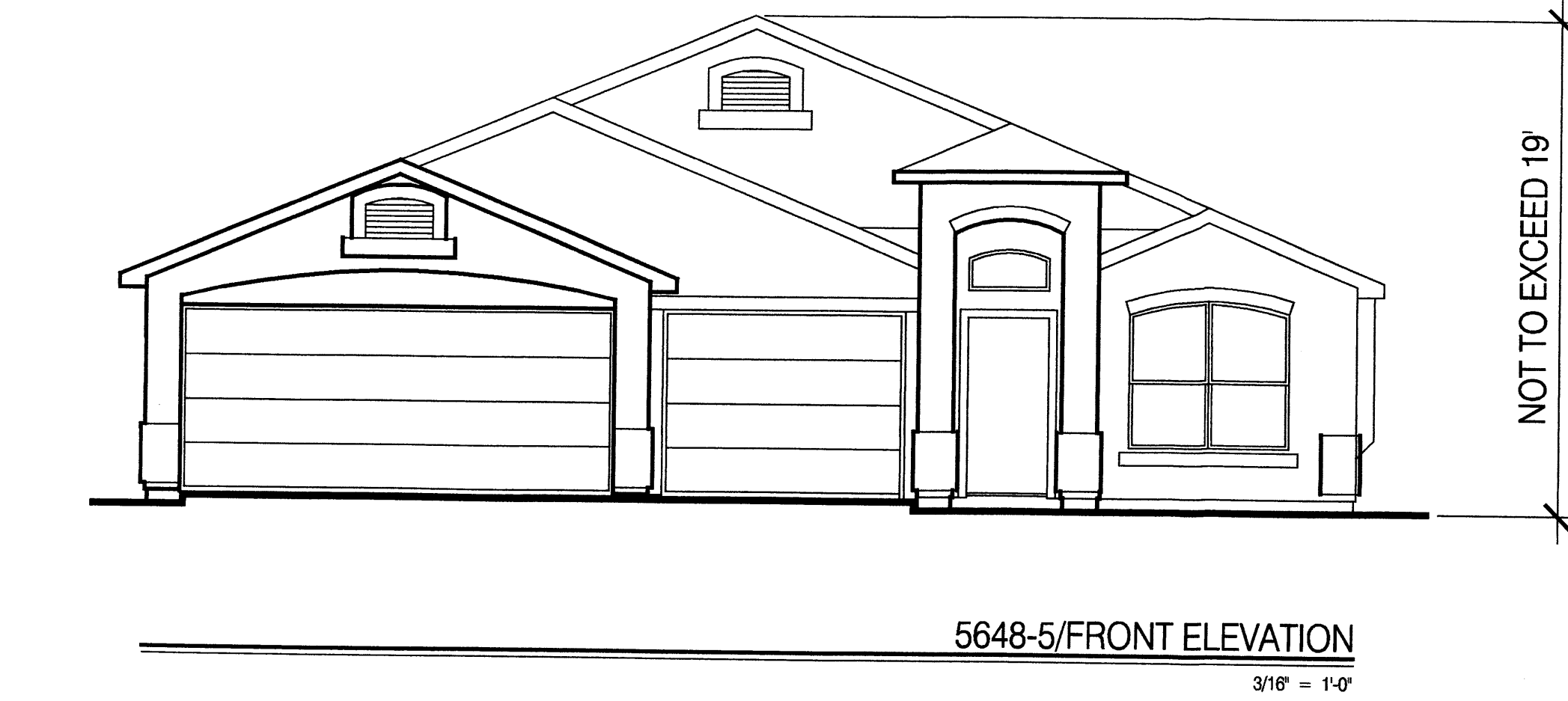
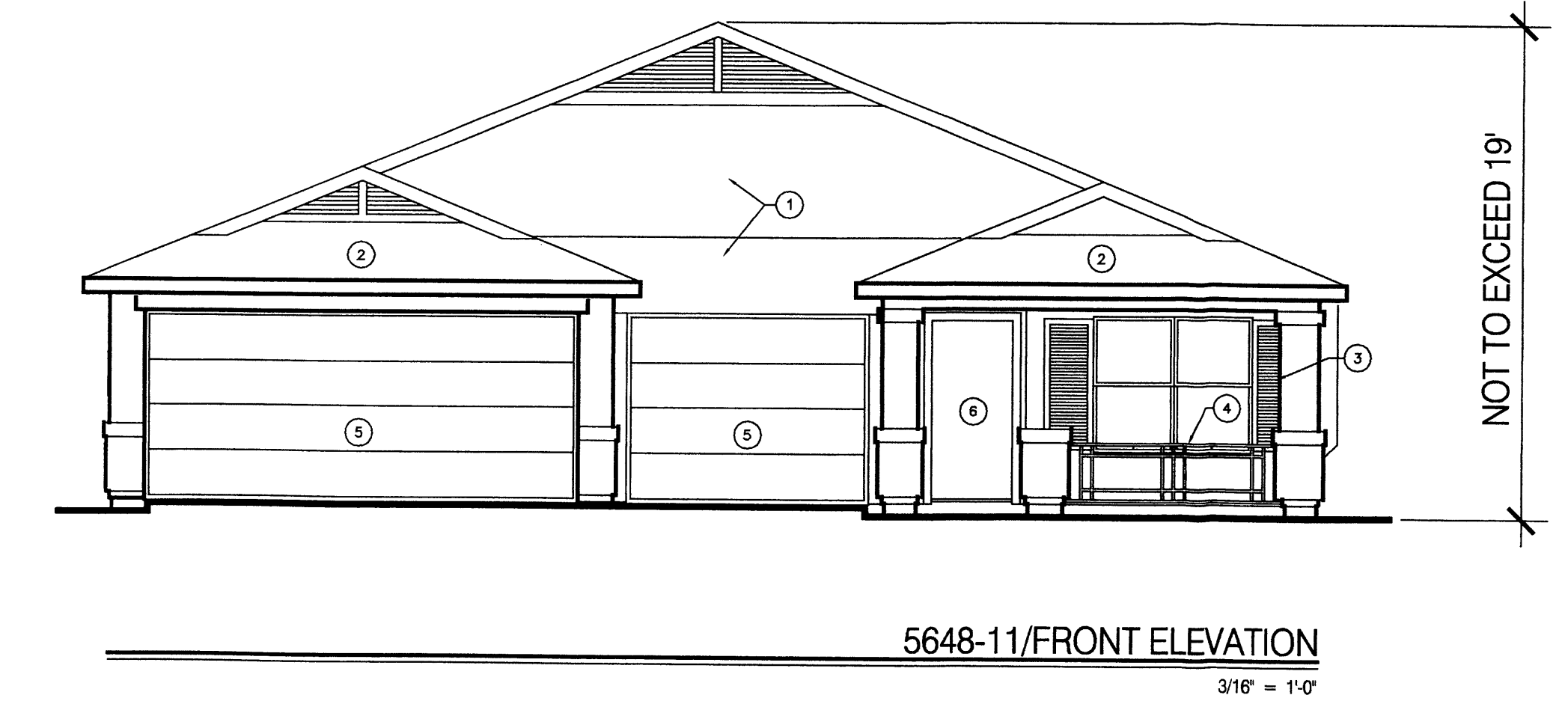
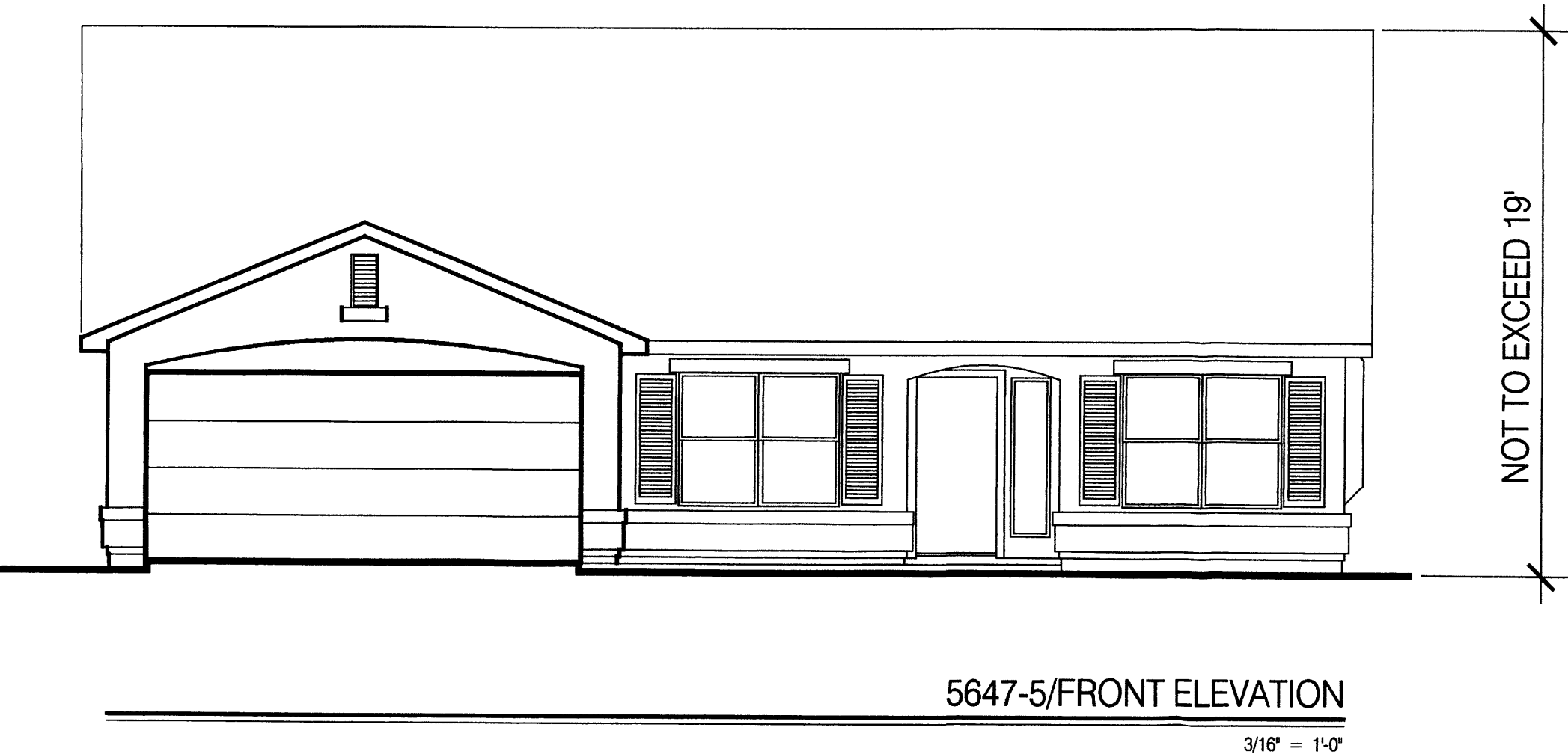
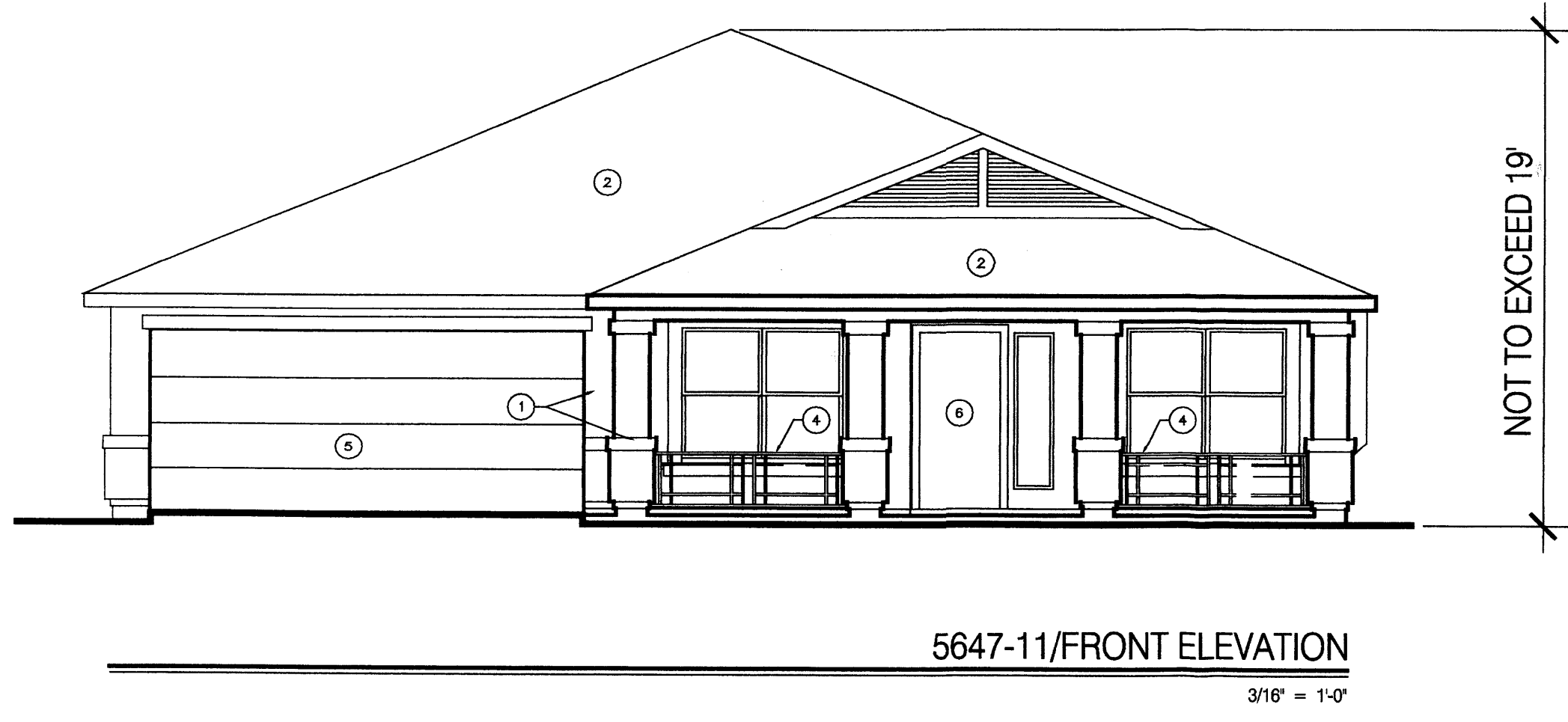
D.R. Horton Homes
4400 Alameda Boulevard NE, Suite B
Albuquerque, NM 87113

Prepared by:

Consensus Planning, Inc.
924 Park Avenue SW
Albuquerque, NM 87102

Bohannon Huston, Inc.
7500 Jefferson NE
Courtyard 1
Albuquerque, NM 87109





KEYED NOTES

- 1 Stucco finish - color per design guidelines.
- 2 Roof system - per design guidelines.
- 3 Decorative wood shutters - color per design guidelines.
- 4 Wrought iron railing - color per design guidelines.
- 5 Raised panel garage door - color per design guidelines.
- 6 Entry door color per design guidelines.

Note: These drawings are examples of types of residential units that may occur under the design guidelines. They represent typical units at Rancho Encantado Sur. Minor modifications to these elevations may occur provided that they are consistent with the character established and the design guidelines.

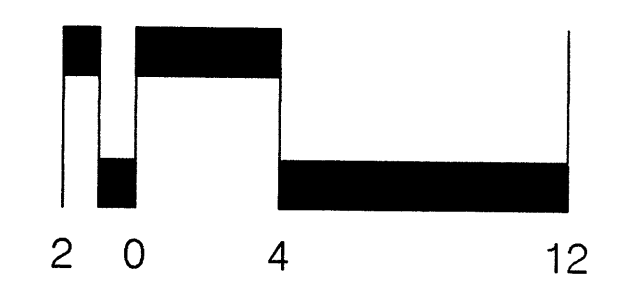
Building Elevations

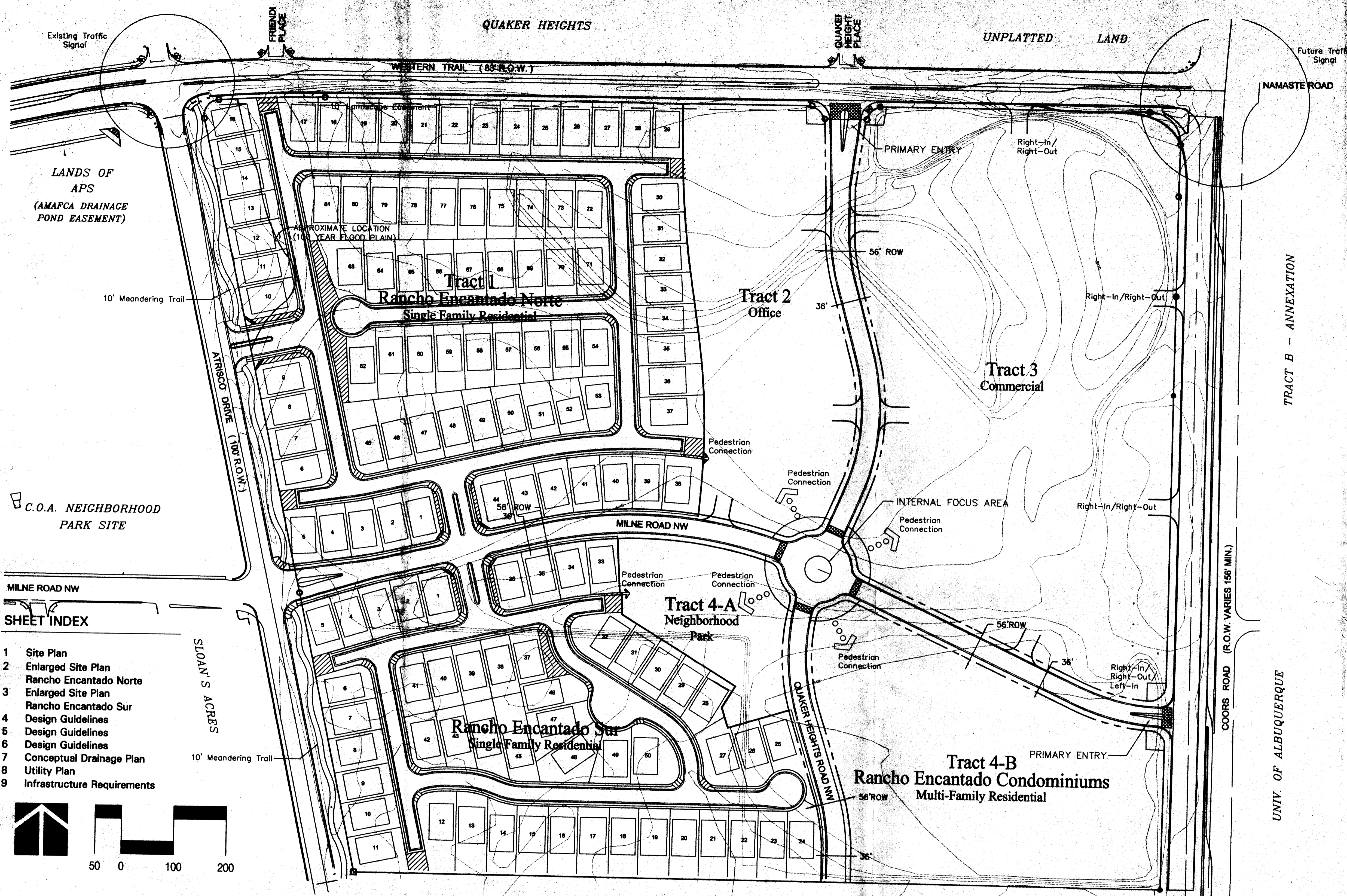
Rancho Encantado Sur

Prepared for:
D.R. Horton Homes
4400 Alameda Boulevard NE, Suite B
Albuquerque, NM 87113

Prepared by:
Consensus Planning, Inc.
924 Park Avenue SW
Albuquerque, NM 87102

Bohannon Huston, Inc.
7500 Jefferson NE
Courtyard 1
Albuquerque, NM 87109





Single Family Residential (Tract 1/Rancho Encantado Norte)
 This area is intended to provide for detached single family homes in a walkable neighborhood with pedestrian connections to the adjacent office and commercial areas, schools, churches and parks.

Zoning: SU-3
 Site Area: 16.4 acres
 Density: 4 - 8 du/ac
 Max. Allowable Dwelling Units: 131
 Proposed Dwelling Units: 81

Office (Tract 2)
 This area is intended to be a neighborhood-scale office park, with small-scale ancillary commercial uses, formed by clusters of buildings which create pedestrian friendly courtyards. The courtyard(s) will also serve to provide pedestrian connections between the Single Family Area and the Commercial Area.

Zoning: SU-3
 Site Area: 5.1 acres
 Max. F.A.R.: .50
 Max. Allowable Building SF: 111,078

Commercial (Tract 3)
 The Neighborhood Commercial area is intended to accommodate the surrounding neighborhoods retail, service and restaurant needs in a pedestrian friendly environment. Uses could include grocery or drug stores, retail shops, restaurants, and professional offices.

Zoning: SU-3
 Site Area: 13.7 acres
 Max. F.A.R.: .25
 Max. Allowable Building SF: 149,193

Single Family Residential (Rancho Encantado Sur)
 This area is intended to provide for detached single family homes in a walkable neighborhood with pedestrian connections to the adjacent office and commercial areas, schools, churches and parks.

Zoning: SU-3
 Site Area: 10.8 acres
 Density: 4 - 8 du/ac
 Max. Allowable Dwelling Units: 86
 Proposed Dwelling Units: 50

Multi-Family Residential (Tract 4-B/Rancho Encantado Condominiums)
 The Multi-Family Area is characterized by clustering of apartment buildings which create internal pedestrian courtyards. The design guidelines emphasize a varied building setback along the streets to create a pedestrian friendly streetscape.

Zoning: SU-3
 Site Area: 6.0 acres
 Density: 12-24 du/ac
 Max. Allowable Dwelling Units: 144

Neighborhood Park (Tract 4-A)*
 The neighborhood park will provide facilities to serve both the residential development and the commercial/office component. Typical amenities include play equipment, picnic facilities, benches, and shade-providing landscape.

Zoning: SU-3
 Site Area: 1.8 acres

Infrastructure Requirement
 Infrastructure requirements are provided on sheet 9. Infrastructure lists shall be required as part of the Site Plan for Building Permit for each tract prior to DRB approval.


* Neighborhood Park - Reserved for future dedication to the City of Albuquerque for a Neighborhood Park. No development of Tract 1 (Rancho Encantado Norte), Rancho Encantado Sur, or Tract 4-B (Rancho Encantado Condominiums) shall be allowed prior to execution of a Park Dedication Agreement with the City of Albuquerque.

LANDS OF APS
 (AMAFCA DRAINAGE POND EASEMENT)

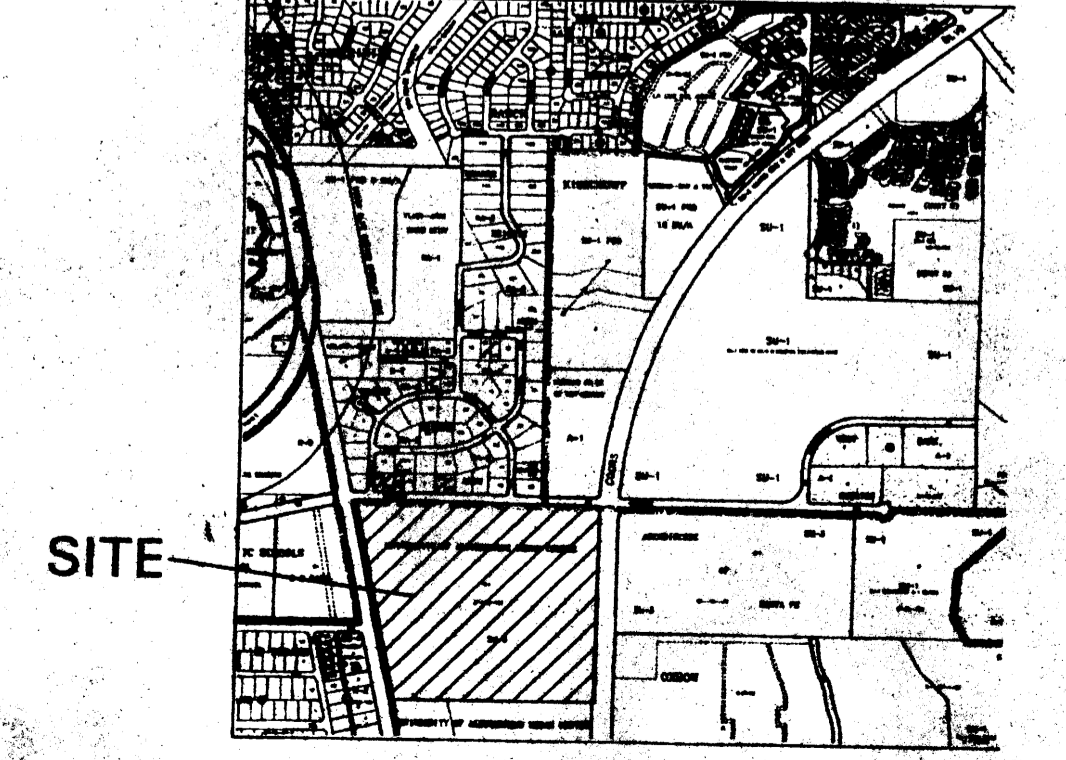
C.O.A. NEIGHBORHOOD PARK SITE

MILNE ROAD NW
 SHEET INDEX

- 1 Site Plan
- 2 Enlarged Site Plan
- 3 Rancho Encantado Norte Enlarged Site Plan
- 4 Rancho Encantado Sur Design Guidelines
- 5 Design Guidelines
- 6 Design Guidelines
- 7 Conceptual Drainage Plan
- 8 Utility Plan
- 9 Infrastructure Requirements



SITE VICINITY Zone Map No. F-11



APPROVALS

Project #	_____
EPC Application #	_____
DRB Application #	_____
Planning Department	Date _____
Transportation Development	Date _____
City Engineer	Date _____
Utility Development	Date _____
Parks & Recreation Department	Date _____

EXISTING SITE DATA

Acreage: 57.9
 Zoning: SU-3 Existing Land Use: Vacant
 Proposed Land Use: Mixed Use (commercial, office, single family and multi-family residential, and neighborhood park)
 Adjacent Land Uses (Zoning):
 North - Single Family Residential (RA-2); Vacant (County A-1)
 East - St. Pius High School (SU-3/SU-1 St. Pius)
 South - Vacant (SU-3)
 West - Church (SU-1 Church); Detention Pond (RD Park)
 Notes
 1) Site Development Plans for Building Permit for single family home developments shall be reviewed and approved by the Development Review Board (DRB). A public hearing shall be required at the DRB for those projects.

Applicable Plans:
 University of Albuquerque Urban Center Area Plan
 Coors Corridor Plan
 Westside Strategic Plan

Neighborhood Associations:
 Ladera Heights La Luz Del Sol
 Taylor Ranch Quaker Heights H.O.A.

Utilities:
 Water - Western Trail (14"); Atrisco (16"); Coors (10")
 Sanitary Sewer - Western Trail (24" and 36")
 Storm Drain - Coors (80"); Western Trail at Friendly Place (36")
 Gas - Western Trail (2"); Atrisco (20", 12" and 4")
 Fiber Optics - Western Trail, Atrisco and Coors

2) Prior to development of residential projects, the Developer shall coordinate with Traffic Operations to provide safe pedestrian access from this site to the neighboring elementary school across Atrisco Drive.

COORS Village Center

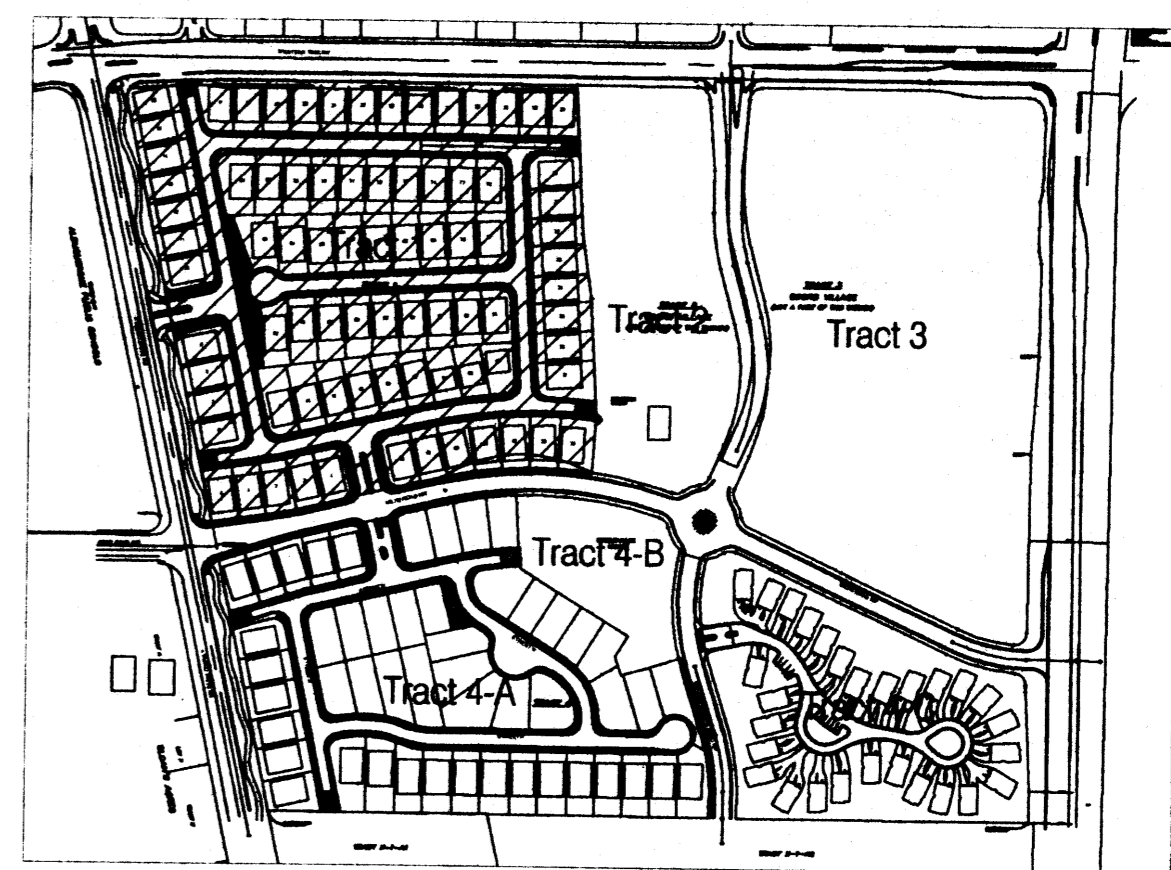
1 AMENDED SITE PLAN FOR SUBDIVISION

Prepared By:
 Consensus Planning, Inc.
 Thompson Engineering Consultants

Amended - December 13, 2002



KEY MAP



KEYED NOTES

- ① 10' Landscape easement
- ② 6' height perimeter wall - Brown split-face or fluted CMU block
- ③ Landscape areas - see Landscape Plans
- ④ Entry Sign
- ⑤ 4' sidewalk
- ⑥ 10' Trail

SITE DATA

Zoning: SU-3
 Site Area: 16.4 acres
 Dwelling Units: 81 Lots
 Gross Density: 4.94 DU/AC
 Minimum Lot Size: 56' x 105'

Enlarged Site Plan

Rancho Encantado Norte


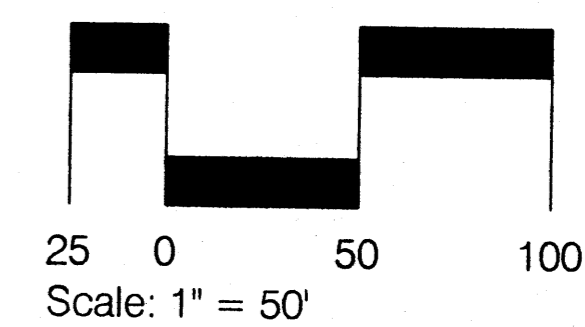

Prepared for:

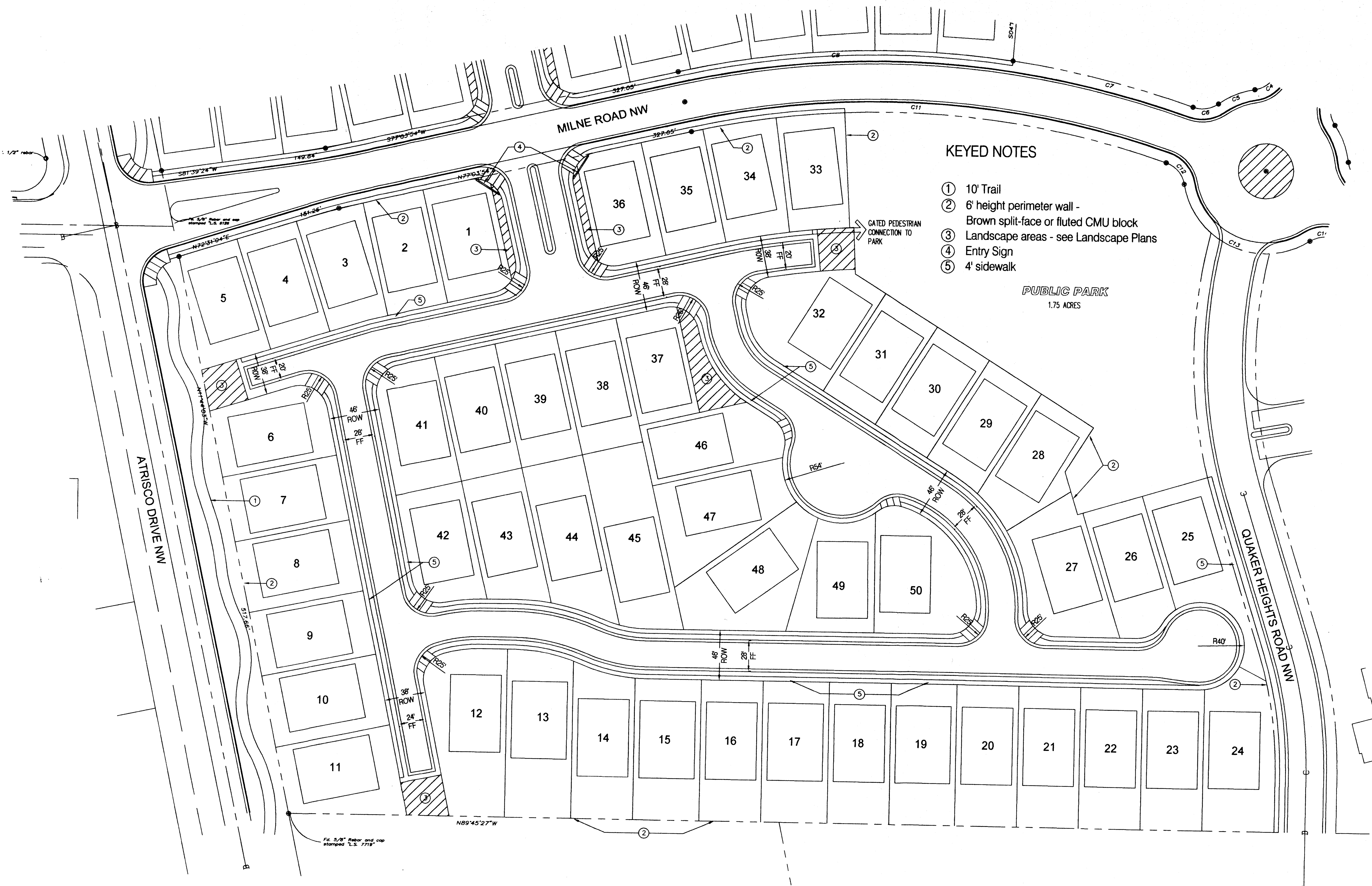
D.R. Horton Homes
 4400 Alameda Boulevard NE, Suite B
 Albuquerque, NM 87113

Prepared by:

Consensus Planning, Inc.
 924 Park Avenue SW
 Albuquerque, NM 87102

Bohannon Huston, Inc.
 7500 Jefferson NE
 Courtyard 1
 Albuquerque, NM 87109

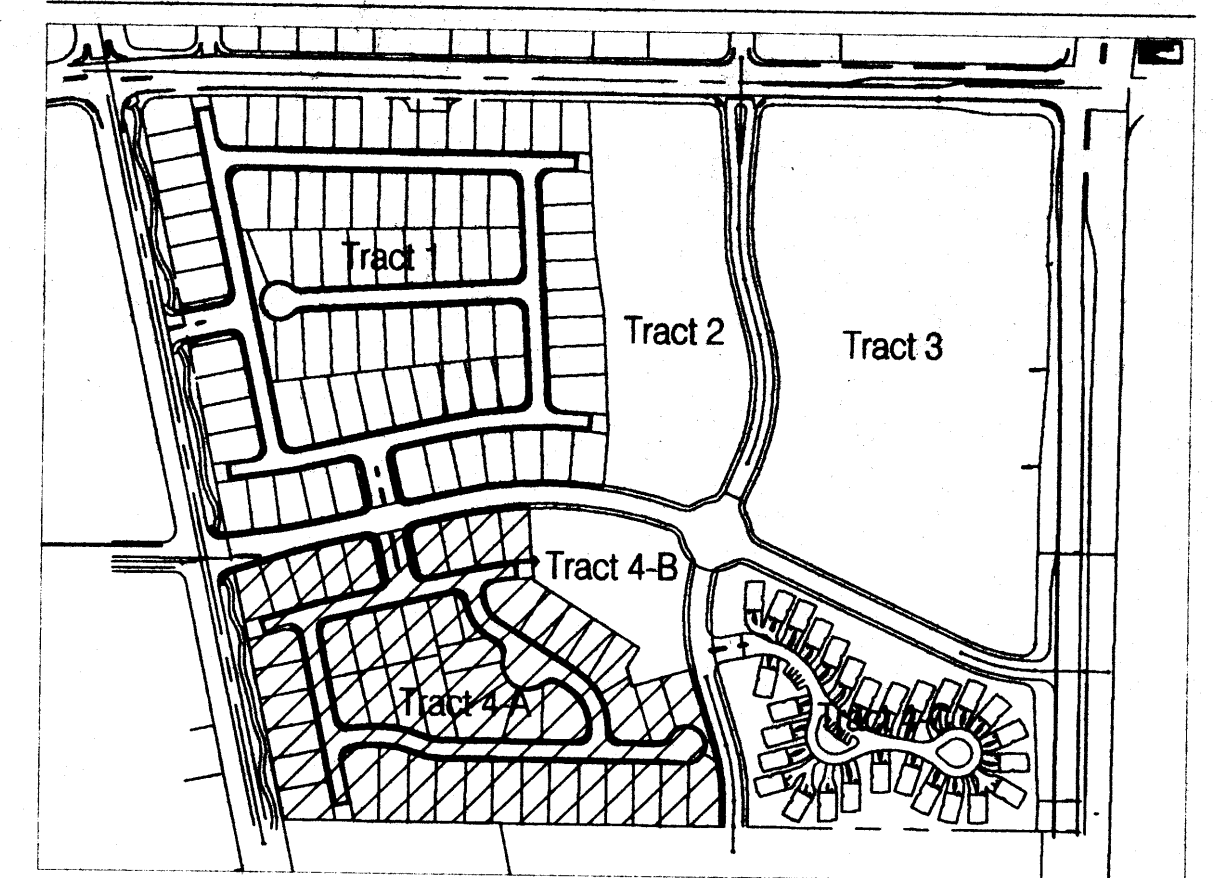




KEYED NOTES

- ① 10' Trail
- ② 6' height perimeter wall - Brown split-face or fluted CMU block
- ③ Landscape areas - see Landscape Plans
- ④ Entry Sign
- ⑤ 4' sidewalk

KEY MAP



SITE DATA

Zoning: SU-3
 Site Area: 10.8 acres
 Dwelling Units: 50 Lots
 Gross Density: 4.63 DU/AC
 Minimum Lot Size: 56' x 105'

Enlarged Site Plan

Rancho Encantado Sur

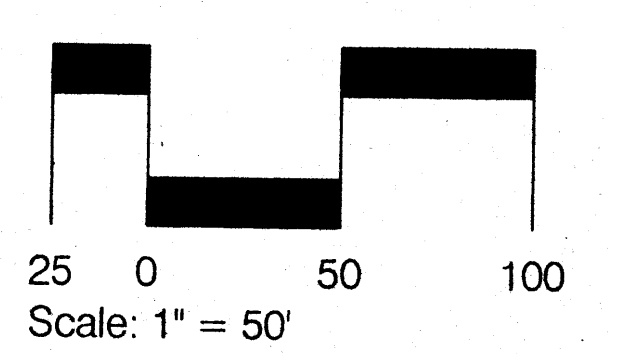
Prepared for:

D.R. Horton Homes
 4400 Alameda Boulevard NE, Suite B
 Albuquerque, NM 87113

Prepared by:

Consensus Planning, Inc.
 924 Park Avenue SW
 Albuquerque, NM 87102

Bohannon Huston, Inc.
 7500 Jefferson NE
 Courtyard 1
 Albuquerque, NM 87109



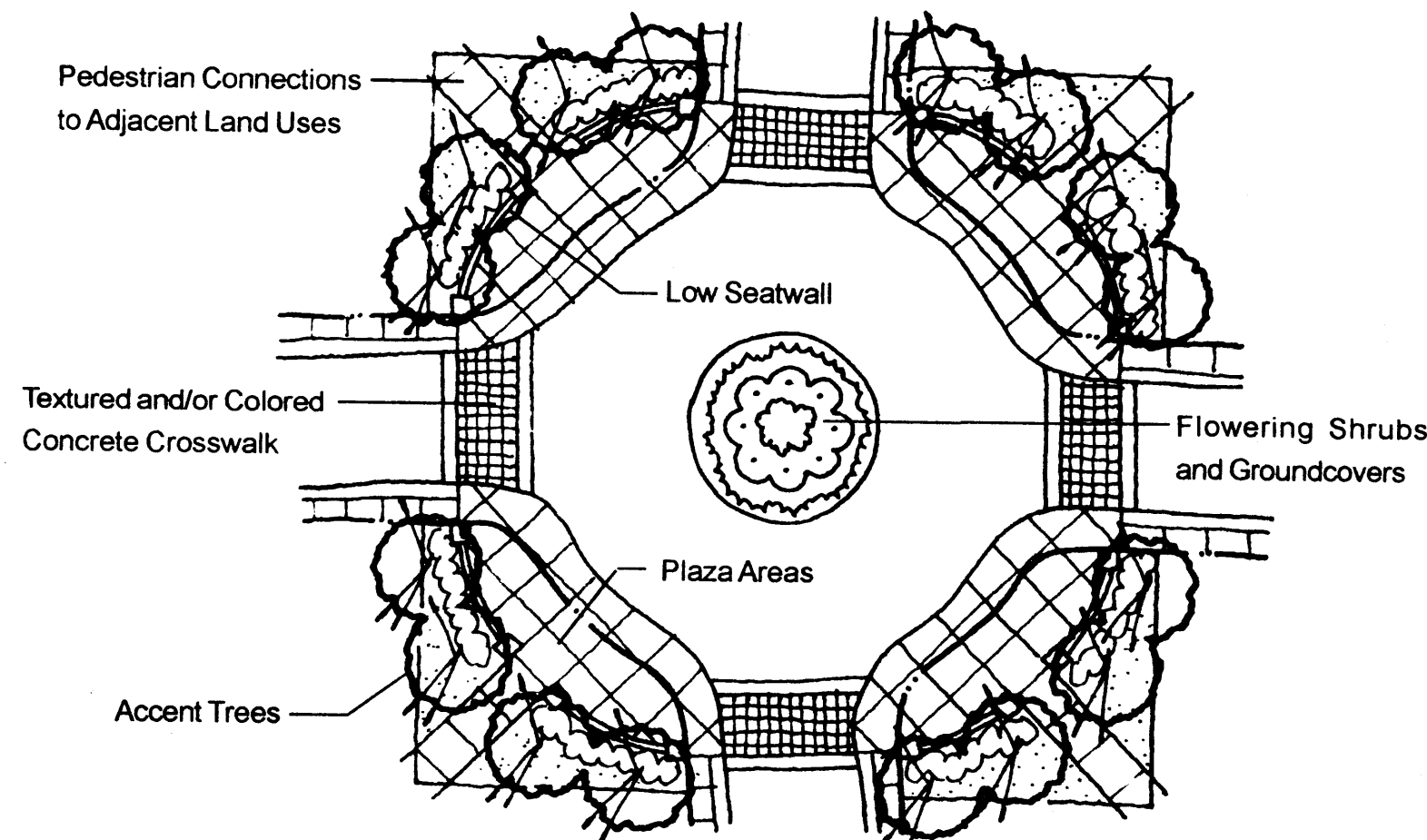
Design Guidelines

The purpose of these Design Guidelines is to provide a framework to assist developers and designers in understanding the development goals and objectives for the Coors Village Center. These guidelines address the issues of streetscape, road design, pedestrian circulation, setbacks, parking, lighting, signage, site layout, architecture, landscape, and transit opportunities. Each category is organized in terms of Standards (items that are required), and Guidelines (items that are encouraged). Where there is a conflict between City Codes or Ordinances and the Design Guidelines, the more restrictive requirement shall apply.

Specific Site Plans for Building Purposes shall be prepared for each Tract within the Coors Village Center in accordance with these design guidelines. In addition, the Site Plan submittals for each Tract shall include the design for the entire Tract, identifying building layout, storage/loading areas, access and parking, pedestrian circulation, etc.

Site/Edge Design Standards

- Public entries to the project shall be designed to be consistent with one another to create a sense of arrival and to provide a strong visual impact and a unified project identification.
- At the internal focus area, landscaping elements shall be provided at a variety of scales. This area will be defined by building edges, a differentiation in intersection paving, landscaping, and the design and location of appropriate amenities (such as seating, outdoor display, and newspaper kiosks).
- The centrally located roundabout shall be designed to create an urban space where interaction can occur. It should provide a variety of scales and materials, street intersection landscape elements, and amenities to cater to pedestrians, bicyclists, transit users and motorists.



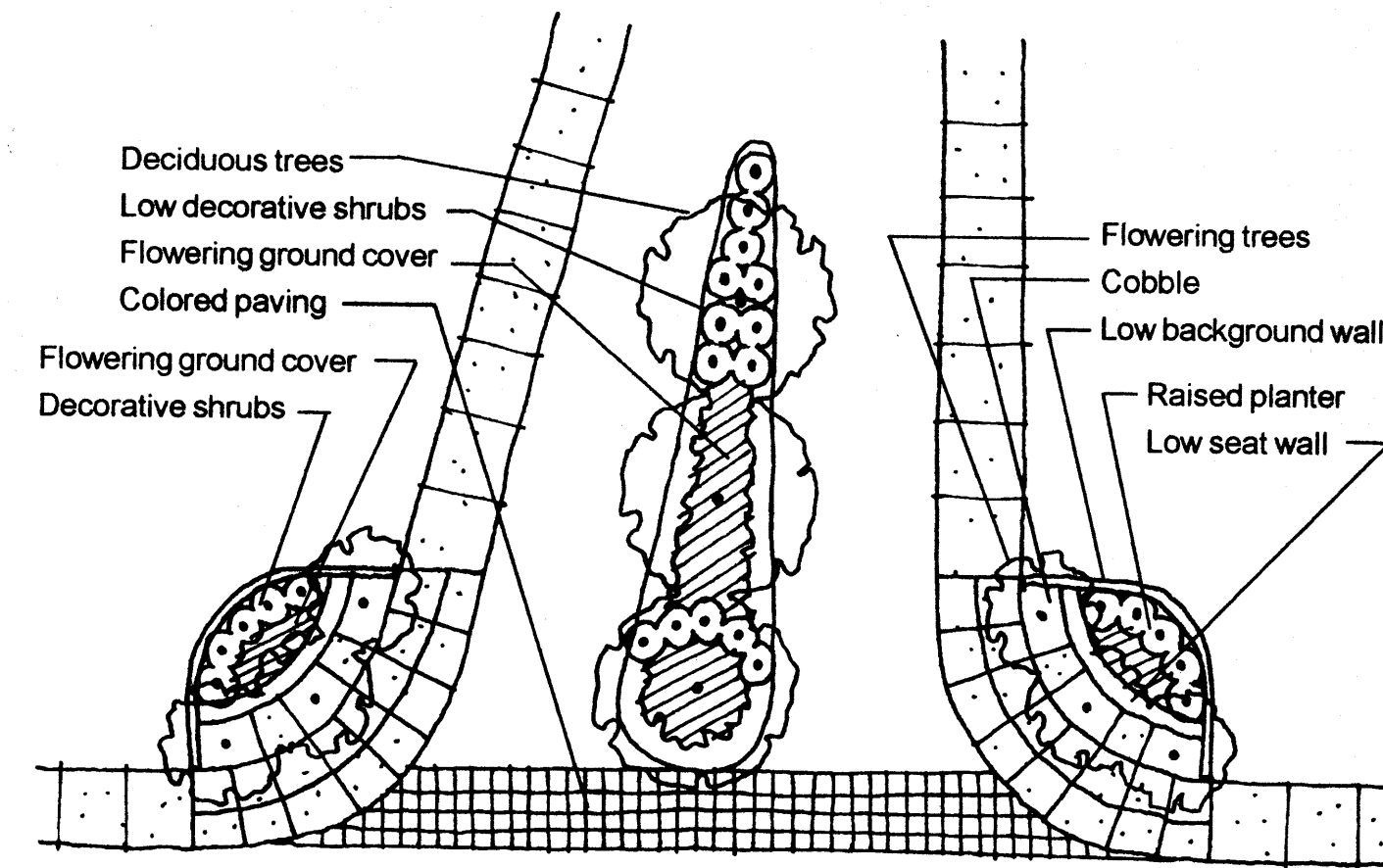
INTERNAL FOCUS AREA

- The project edge along Western Trail shall include a 10 foot landscape setback to provide a buffer to the Quaker Heights subdivision.
- Six foot wide sidewalks shall be provided along Coors Boulevard, Western Trail, Milne, Atrisco, and Quaker Heights.
- Parking provided adjacent to Coors Boulevard, Atrisco Drive, Western Trail, Milne, and Quaker Heights shall be screened by short walls, fences, buildings and/or landscaping.
- Street edges adjacent to Tract 5 (Multi-family Residential) shall utilize a combination of walls, decorative fencing, and open areas with landscaping. These treatments shall be compatible with adjacent edge treatments.

Road Design Standards

- Milne Road, the new east-west street within the site, links Atrisco Drive to Coors Boulevard, shall be within a 56 foot dedicated right-of-way with transition widening tapers at each end. The pavement section shall be 36 feet face to face. Quaker Heights Drive, the new north-south street, links Western Trail with Milne Road, and allows for an ultimate connection to St. Joseph's to the south. Quaker Heights Drive shall be within a 56 foot dedicated right-of-way with transition widening tapers at each end. The pavement section shall be 36 feet face to face.
- Crosswalk materials at intersections shall be distinguished from the roadway material, with such materials as bomanite, colored and/or acid stained concrete, brick forms or pavers of various sizes.

The project's primary entrances shall be enhanced with gateways and/or entry treatments outside of the public right-of-way that identify the development entrances consistently with one another. These nodes shall be 35 feet by 35 feet, and installed and maintained by the property owner or an owner's association.



PRIMARY ENTRY

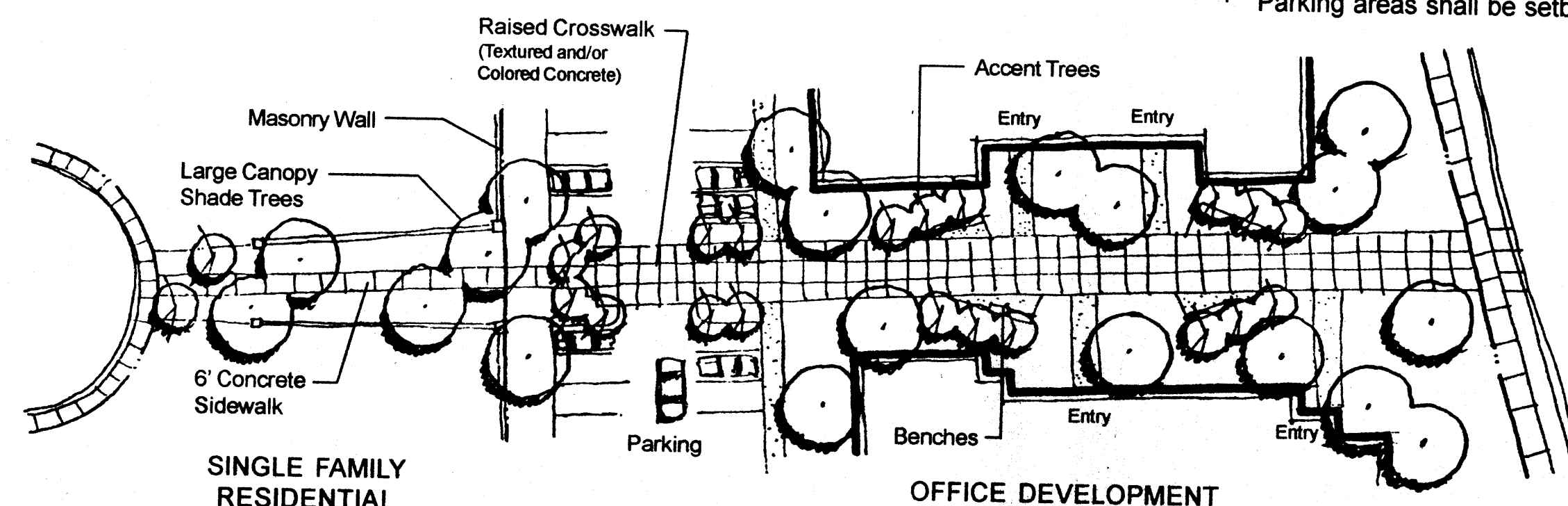
- Two access points into the Commercial and Office sites are allowed off of Quaker Heights Drive. These access points shall be positioned to minimize vehicular conflicts.
- A total of three access points along Milne Road are allowed into the Multi-Family sites.
- Two access points along Milne Road are allowed into the Single Family site.
- One access point along Milne Road is allowed into the Office site.
- One access point along Milne Road is allowed into the Commercial site.
- Private driveways into the Commercial, Office or Multi-Family sites shall not exceed a width of 36 feet for two way traffic, and 20 feet for one way traffic.
- A right in/right out drive may be provided on Western Trail between Coors Boulevard and Quaker Heights Drive.
- Two right in/right out drives may be provided on Coors Boulevard between Western Trail and Milne Road.

Pedestrian Connections and Trails

Pedestrian connections provide direct access between land uses within the Coors Village Center and to the surrounding neighborhood. The following criteria serves to create a pedestrian friendly environment and promote alternative modes of travel.

Standards

- A meandering 10 foot asphalt trail shall be provided within the Atrisco Drive right-of-way in order to provide connections to future trails.
- A 6 foot sidewalk along the commercial and office sites shall be provided within the public right-of-way.
- A 6 foot sidewalk shall be provided along both sides of Milne Road at the residential areas. The sidewalk may meander outside of the right-of-way within a pedestrian easement.
- A pedestrian connection shall be provided from the Single Family Area, through the Office Area, to provide direct access to the Commercial Area. This connection through the Office Area shall be accommodated through an open courtyard created by the layout of buildings.



- Pedestrian connections shall have a minimum 20 feet wide easement with a sidewalk of at least 6 feet in width.
- Direct pedestrian access shall be provided from the various development areas to the internal focus area.
- All pedestrian connections shall be lined with street/shade trees planted a maximum of 30 feet on center. In cases where a sidewalk is adjacent to or within a right-of-way, said trees would not be in addition to required street trees.
- The maximum slope of trails and walkways shall meet ADA requirements. Private pedestrian linkages shall align with public paths to connect and integrate sites.

Guidelines

- Materials that are encouraged to be used for pedestrian connections and trails include bomanite, warm toned (e.g. sand, beige, cream, terra cotta) colored/textured or acid stained concrete, and patterned concrete and pavers of various sizes.

Building Setbacks

The following setback requirements serve to create a variety of pedestrian experiences: urban street edge experience in the Commercial and Office areas; and an informal experience in the Park and Residential areas.

Standards

General

- Setbacks for landscaping and special treatment at the secondary intersections and the primary focus area, shall be 35 feet from the right-of-way line.
- All building setbacks shall be landscaped according to the landscape guidelines.

Commercial Area

- Buildings along Milne Road and Quaker Heights Drive shall be setback 10 feet from the right-of-way.
- Landscaped building setbacks at Coors Boulevard and Western Trail shall be 15 feet.

Office Area

- Building setbacks on Milne Road, Quaker Heights Drive and Western Trail are a minimum of 10 feet. Perimeter awnings, arcades/portals, garden court walls and overhangs are allowed within the setback.

Multi-family Area

- Adjacent to Coors Boulevard, the minimum building setback is 15 feet from the right-of-way and shall be landscaped.
- Setbacks of buildings along Milne Road should vary in range from 15 feet to 30 feet to give a village cluster effect. Perimeter and garden court walls, fences, and overhangs are allowed within that setback.
- Along the south property line there shall be a minimum building setback of 15 feet.

Single Family Residential Area

- Adjacent to Western Trail the minimum rear yard setback is 15 feet. This setback is in addition to the 10 foot landscape setback.
- Rear yard setbacks on Atrisco Drive and Milne Road shall be 15 feet from the right-of-way line.

Off-Street Parking

The following design criteria serves to minimize the negative impact of large, expansive parking areas through landscaping, site location and arrangement.

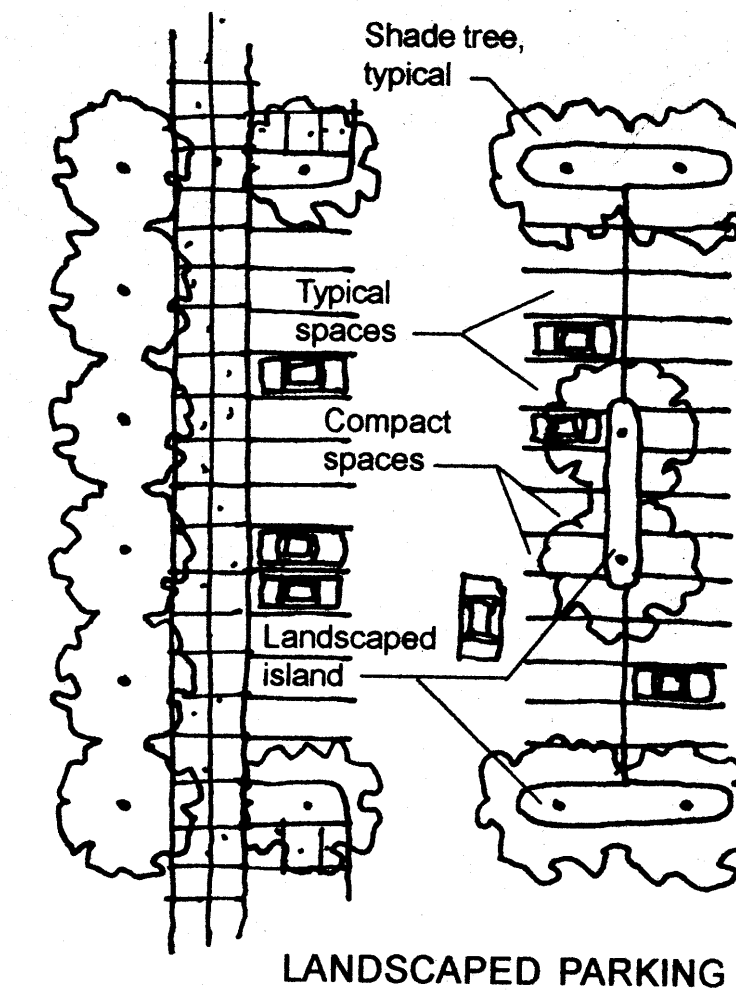
Standards

- Parking shall be provided pursuant to the City Zoning Code.
- Parking areas shall be setback a minimum of 10 feet from the right-of-way line.

- Landscaped islands shall be distributed throughout parking areas, and 6 foot minimum width sidewalks shall be provided adjacent to parking lots. Islands shall include at least one tree for every 6 parking spaces, and the maximum distance from any parking space to a tree shall be 50 feet.

- There shall be barrier curbs around all parking areas in order to protect landscaping from vehicles.

- Parking shall be distributed among several parking courts on each site and shall be placed be-





LANDSCAPED PARKING

- Sodium lighting is not acceptable.
- Street lighting, other than at private lanes, shall be shielded source, and the color of fixtures must complement the architecture.
- Light standards heights for streets should not exceed 25 feet.

Guidelines


- Fixture style and design should be compatible and consistent with the lighting design of other projects within the development.
- Exterior lighting fixtures should relate stylistically to the architecture of the adjacent buildings.
- Exterior elevations of any building fronting a street are encouraged to be feature lighted to enhance the identity of the building and the appealing ambience of the total community.
- The use of spread lighting fixtures are encouraged to accent landscape and walkways and the use of uplighting fixtures to highlight trees, walls and architectural features.



LIGHTING

COORS Village Center

Design Guidelines Sheet 4



Prepared By:
Consensus Planning, Inc.

December 13, 2002

Drawings are conceptual in nature and are for illustrative purposes only.


Design Guidelines

Signage and Graphics

The following signage criteria creates a sense of arrival to the development and establishes a quality visual impact. Subdivision signage for this development will be consistent with Section 14-16-3-5 (C) of the Comprehensive City Zoning Code. Where there is a conflict between these guidelines and the City regulations, the more restrictive shall apply.

Standards

- Prohibited signs include the following: those consisting of banners, pennants, ribbons, streamers, strings of light bulbs and spinners (except during holiday season or special thematic event); brightly colored signs with moving or flashing lights; signs which are animated in any manner; portable signs; off-premise signs referring to a business or merchant not doing business on the premise where the sign is displayed.
- The developer shall provide entry signs for the project to create a sense of arrival and to contribute to the unique identity of the project. These signs shall be on private property and shall be maintained by the property owner.
- One monument or freestanding sign is allowed on Coors Boulevard as a "landmark" identifying the Commercial Center and shall be of similar design and materials as the buildings, i.e. sculpture, tower, etc. The lower portion of this may identify no more than 10 tenants in an area not to exceed 75 square feet. This sign shall be of similar style and material as the other entry signs in keeping with the project theme.
- Entry signs shall be located at primary entrances at Coors Boulevard and Western Trail, and at the secondary entrance at Atrisco Drive.
- All signage at the project entries shall be coordinated in order to have the same appearance (height, size, color, material, text height and style, etc.).
- No sign may overhang a right-of-way or property line.
- No sign shall intrude upon any architectural features, including windows, columns, moldings or any decorative features.
- Wall mounted signs shall not project more than 1 foot from the display wall or exceed an area of 20 percent of that wall or 60 square feet, whichever is less. Canopy and marquee signs shall be included in the total area count allowed for wall signs.



FREESTANDING SIGN

Signs perpendicular to an elevation shall only occur under an awning or canopy/portal and shall not be more than eight square feet. These signs may not project past the overhang.

Guidelines

- Signs which are directly spotlighted may be used provided there is no glare on the street or upon adjacent property or that the light does not distract motorists.
- Signs should identify only the name and business of the occupant or of those offering the premises for sale or lease.

Entry walls may be on both sides of the entry driveways within the 35 foot x 35 foot landscaping area. Sensitivity should be given to the compatibility with entry treatments throughout the property.

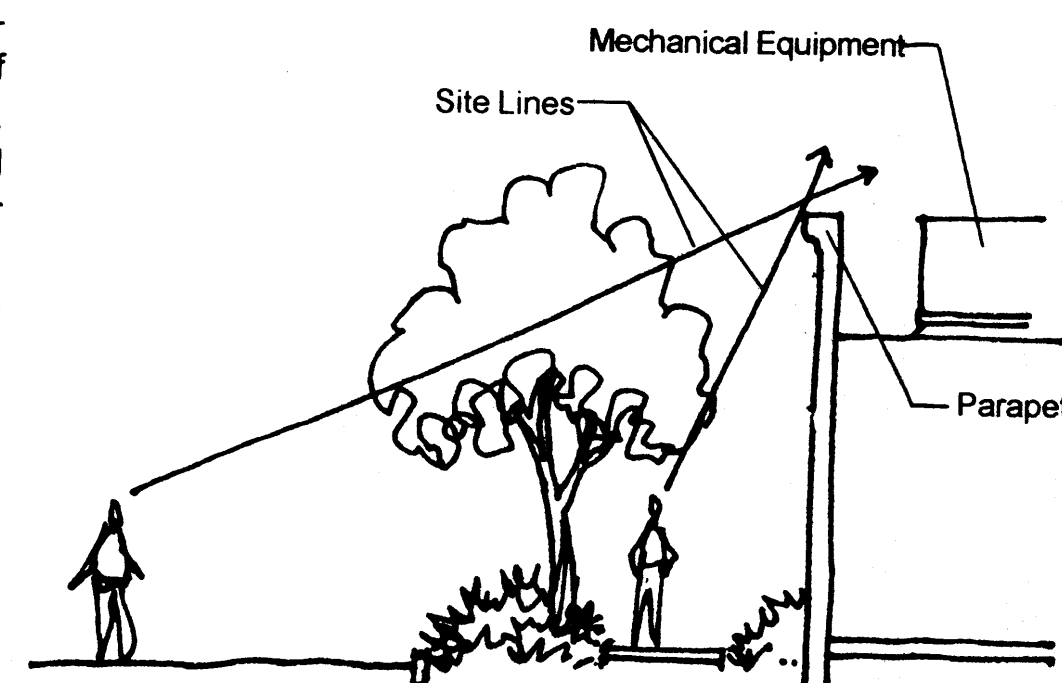
Perimeter Walls and Screening

Standards

- No refuse enclosures shall face Quaker Heights Drive or Western Trail.

Mechanical equipment and refuse enclosures, whether on roof areas or at street level, shall be fully screened from pedestrians or motorists. Screening shall be compatible with materials and design of the building.

Loading areas shall be screened from public view by walls, trellises, or landscaping. Passenger loading areas do not require screening.



SCREENED MECHANICAL

The use of chain link, barbed wire, or wood fencing is not acceptable.

- Refuse enclosures shall be adjacent to the building and screened on the other two sides with walls of the same material as the building itself.

Architectural Expression

Plan Arrangement Opportunities

Standards

- In the Commercial Area, building elements, such as windows, displays and entries shall be oriented both externally to the streetscape and internally towards public areas in order to promote an urban experience.
- Buildings in the Commercial, Office and Multi-Family Areas shall be oriented to front on Milne Road and Quaker Heights Drive to reinforce the street edge.
- Open courtyard designs shall be employed in order to form transitions between parking areas and building facades in office and commercial parcels. Building access and entries must be easily accessible from the surrounding buildings and should be visible from the street through open passages (such as garden courts).
- Building footprints within the Office Area shall be limited a maximum of 20,000 square feet.
- Open courtyard designs shall be included in apartment site designs and shall provide transitions from large public areas to private semi-enclosed spaces.
- Public zones of the apartment residences, such as balconies and patios, shall relate to pedestrian streets and pathways.

Building Form Opportunities

Standards

- Maximum building heights are 26 feet but may reach 42 feet in accordance with the provisions of the Comprehensive City Zoning Code and Coors Corridor Sector Development Plan.

Flat roofs and mechanical units shall be entirely concealed from public view at ground level by the use of parapets. Other roof forms including vaulted roofs, compound roofs, or sloping roofs may be considered for particular uses. The massing of roof expanses are to be distributed among a variety of volumes, introducing the use of dormers, extended vertical forms, and the use of a combination of flat roofs and sloped roofs.

Edge treatments shall "step down" to relate to the scale of pedestrians: reduce the scale of the building edge by stepping down to the street. It is encouraged that building masses be arranged in order to cast shadows on each other to emphasize the contrast of light and shaded surfaces at corners and edges.

Commercial and office uses shall be horizontally connected by a variety of ways, such as the use of arcades or portals, controlled plaza elements, outdoor cafes, pavement, and sitting areas.

All sloped roof lines must overhang and provide appropriate detailing with a minimum of 2 feet for the multi-family residential units.

Courts shall be created in the apartment area by offsetting buildings 15 feet to 30 feet to create a variety of spaces and a variation in human scale.

Buildings shall employ variety in structural forms to create visual character and interest. Avoid long, unarticulated facades. Facades should have varied front setbacks, with wall planes not running in one continuous direction for more than 50 feet without a change in architectural treatment (i.e. 3 foot min. offset, fenestration, material change, etc.).

Columns, arcades, corner articulation, overhangs, awnings, marquees, gutters and scuppers, breezeways, and soffits shall be carefully dimensioned and detailed to provide a human scale and visual interest.

Building design incorporating a combination of forms and shapes are required to reinforce and support the village concept and to provide visual interest to the project.

Extended architectural detailing on the ground floor in an elevational band from 0 to 10 feet, such as a change in color or texture, the architectural expression expansion joints as reveals, door and window articulation and architectural accents, is required in order to enhance the pedestrian level experience.

Guidelines

- Office and commercial sloped roof lines may overhang and provide appropriate detailing with a minimum of 4 feet.
- Buildings in the commercial parcel may be mixed use structures accommodating retail stores below and offices above.
- The inclusion of an outdoor café or a restaurant with seasonal outdoor seating is

encouraged in the commercial area to face the project's interior roads or the projects focus areas.

Entryways

Standards

- At entryways, an awning, canopy/marquee or inset shall be provided to provide shade and shelter and a sense of arrival.
- Entries shall be clearly defined and connect to pedestrian linkages.
- Articulate residential entryways with the use of low walls, gateways and garden courts.



ENTRY GARDEN COURT

Entryways shall be distinguished by lighting in order to enhance the perception of surface variety.

Building Materials

Standards

- Materials prohibited as the main architectural feature include the following:
 - exposed, untreated precision block or wood walls
 - highly reflective surfaces
 - chain link fence or barbed wire
 - metal paneling
 - materials with high maintenance requirements
- Architects shall use those materials traditionally used in the Albuquerque or New Mexico area.
- Colors shall be the inherent color of materials (earthtones such as sands, creams, tans, etc.) rather than from application of color (painted), except when used as an accent color.

Guidelines

- The use of contrasting colors between roofs and walls is encouraged to further differentiate the planes of building masses.
- Accent colors and materials can bring out detailing to better articulate or give scale to a building. These include the colors of glazed tile, wood trim, tile roofing, paint, metal, etc. Accent colors at stairs, balconies, and perimeter walls are to be compatible with streetscape and perimeter walls.

Transportation Demand Management (TDM)

Future employers that locate within the Coors Village Center who have more than 50 employees will be required to set up a TDM program. The purpose of the TDM plan is to provide employees with alternatives to the single-occupancy vehicle as a means to commute from home. The following elements will be part of a TDM effort at Coors Village Center:

- On parcels with businesses that have more than 50 employees, lockers, showers, and bike racks must be available on each parcel for those employees who wish to jog, walk, or bicycle to work via one of the bicycle trails that are in close proximity to the Coors Village Center.
- Businesses with more than 50 employees should consider appointing a Commuter Management Coordinator (CMC) for the purposes of facilitating carpools and providing premium parking spaces for those employees who participate.
- Businesses with more than 50 employees shall provide bulletin board space in their employee breakroom as an "information center" where material, particularly relevant City Transit information, policies, and plans can be posted.

The CMC Coordinator for each employer with more than 50 employees will also be the contact person with City Transit and Environmental Health Departments for updates, technical assistance, etc.

A Transportation Demand Management Plan shall be developed with the Transit Department once a threshold of 100 employees at the commercial center is reached. A Transportation Management Association should be organized for all of the businesses within the commercial center.

A Transportation Demand Management Plan shall be developed with the Transit Department once a threshold of 100 employees at the office development is reached.

As a part of the TDM Program, City Transit's responsibilities include:

- Once the connection is completed from Western Trail to St. Joseph's, bus routes should be provided off of Coors Boulevard and into the interior of the project.
- Sun Tran shall work with the residential and non-residential projects to provide efficient routes and schedules to this property that address their specific needs.

Landscaping

The landscape environment serves to enhance the visual dynamic of the development and aid in reinforcing the street edge and the pedestrian environment.


Standards

- Landscape elements shall be used to reinforce the street edge.
- Street trees shall be provided at an average interval of 30 feet to provide shade. Street trees are defined as being within 20 feet of the back of curb.
- A fully automated irrigation system shall be designed as part of the landscaping for each project. The system shall be designed to avoid overspraying walks, buildings, fences, etc.
- Site amenities, such as street furniture, lighting, bollards, and graphic pylons shall be part of the plan and shall be compatible with the architectural and landscape treatment of the project.
- Landscape design along the right-of-way shall be consistent throughout the development. Landscape elements that reinforce the street edge are encouraged.
- Landscape plans must comply with the City of Albuquerque's Water Conservation Ordinance and Pollen Ordinance.
- A mixture of drought tolerant species and lawn areas shall be used at landscaped areas and in conformance with the City Water Conservation Ordinance. Live plant materials shall cover a minimum of 75 percent of all landscaped areas.
- Gravel, colored rock, bark, and similar materials are acceptable as a top dressing for landscape areas, however, they are not to be considered a focal landscape element.

COORS

Village Center

Design Guidelines Sheet 5



Prepared By:

Consensus Planning, Inc.

December 13, 2002

Drawings are conceptual in nature and are for illustrative purposes only.

Design Guidelines

DESIGN GUIDELINES FOR TRACTS 1 AND 4-A

The following guidelines are expressly for homes to be built in Tracts 1 and 4-A.

A. Architectural Style

The typical building elevations and notes included in this submittal are intended to illustrate the general characteristics of the homes and condominiums to be constructed within the project. While all of the buildings will reflect these characteristics, final building plans and elevations may be modified slightly to incorporate final design requirements. While these characteristics are typical, it is not the intent of these guidelines to prohibit a certain amount of individual expression and creativity as long as the overall look of the house contains some of the characteristics and adheres to the Guidelines. The use of various architectural detail and materials shall be consistent when used on various elevations.

B. Roof Materials and Colors

These roof materials are appropriate for homes in Rancho Encantado Norte:

1. Asphalt Shingles.
2. Clay or Concrete tile, mission barrel or S shapes in solid or modeled colors.

Approved colors for roofs include yellow ochres, browns, earth tones, and dull reds. Very light and very dark colors should be avoided.

C. Columns

The following are appropriate column forms:

1. Square stucco.
2. Round stucco.
3. Square wood.
4. Square wood, tapered.
5. Round peeled bark wood.
6. Round classical with smooth shafts in Doric or simple contemporary order.

The following shall not be allowed:

1. Corinthian.
2. Ionic.
3. Tuscan.
4. Egyptian.

D. Garages

1. Each home must have a garage for not less than two cars and have a driveway sufficient to park two vehicles, so that a minimum of four parking spaces are provided.
2. Individual garage doors shall be a maximum, in the aggregate, width of two cars. Additional garage doors shall be offset in massing by a minimum of 1 foot.
3. Total width of all garage doors shall in no event exceed 34 feet.
4. Garage doors shall have a maximum height of 8 feet.

E. Setbacks

1. Front yard setback
 - a. No house shall be constructed within fifteen feet (15') from the front property line of a lot.
 - b. The garage shall be constructed to ensure that a twenty-foot (20') minimum parking area exists in front of the garage.
2. Side yard setback - no house shall be constructed within five feet (5') from the side property line of a lot. Corner lots shall have a side yard setback of ten feet (10') from the streetside property line.
3. Rear yard setback - no house shall be constructed within fifteen feet (15') from the rear property line of a lot.

F. Minimum Square Footage

Each home must have at least 1,200 square feet of fully enclosed heated area, exclusive of garages and open porches and patios.

G. Building Materials

1. Stucco - shall be the primary building material and shall account for a minimum of 80% of the exterior construction.
2. Stone - may be used as an accent feature and shall not comprise more than 20% of the exterior construction.
3. Brick - may be used as an accent feature and shall not comprise more than 20% of the exterior construction.

H. Pre-Approved Building Colors

1. Primary - exterior stucco colors shall be earth tones, shades of yellow, ochres, browns, dull reds, and grey greens reflecting those colors found on the mesa and escarpment.
2. Accent - a variety of colors may be used to accent architectural features such as entries, window trim, fascias, and other traditional southwestern architectural features. Colors allowed are typical southwestern colors of earth tones, white, green, red, blue, and brown ranges.

I. Building Height

1. Houses on any lot shall not exceed nineteen feet (19') for single-story homes, including chimney. The maximum height for two-story homes, including chimney, shall not exceed twenty-six feet (26'). The height for accessory structures shall be pursuant to the R-1 zoning requirements. The height is measured from the engineered pad elevation to the highest point of the parapet or to the highest point on the roof, exclusive of the chimney.

J. Landscaping

1. Landscaping within ten foot (10') landscape easement along Western Trail shall include trees at an average spacing of twenty-five feet (25') on center. A minimum of fifty percent (50%) of the provided trees shall be evergreen and able to reach a mature height of at least twenty-five feet (25'). Climbing vines shall also be provided along the wall adjacent to this easement at approximately twenty-five feet (25') on center.
2. Plans for front yard landscaping must be compatible with the overall subdivision streetscape and must conform to and meet or exceed the minimum standards as outlined on the Landscape Plan.

3. Timing of Installation. All front yard landscaping, and all side yard landscaping (if the home is on a corner), must be completed by the builder no later than two months after completion of construction of the home, but in any event no later than the date of occupancy of the home.

K. Street Lighting

Street lighting shall be in accordance with City of Albuquerque residential street lighting standards.

L. Fireplaces

Fireplaces and/or stoves within the residence shall be limited to natural gas logs, Environmental Protection Agency (EPA) approved wood-burning fireplaces, and other EPA approved wood burning devices.

M. Walls

All walls shall comply with the adopted City of Albuquerque Wall Design Guidelines.

1. Subdivision Walls

- a. The perimeter subdivision wall will be no more than six feet (6') and no less than four feet (4') in height as measured from the outside of the wall. In areas where retaining walls are required, an additional two feet (2') of wall height shall be permitted. Wherever possible, retaining walls shall be stepped in order to minimize the visual impact. All perimeter walls shall be installed and paid for by the Developer and constructed of brown split-face or fluted CMU block. Perimeter subdivision walls shall be constructed as early as possible in the construction process to minimize blowing sand and debris.

2. Site walls

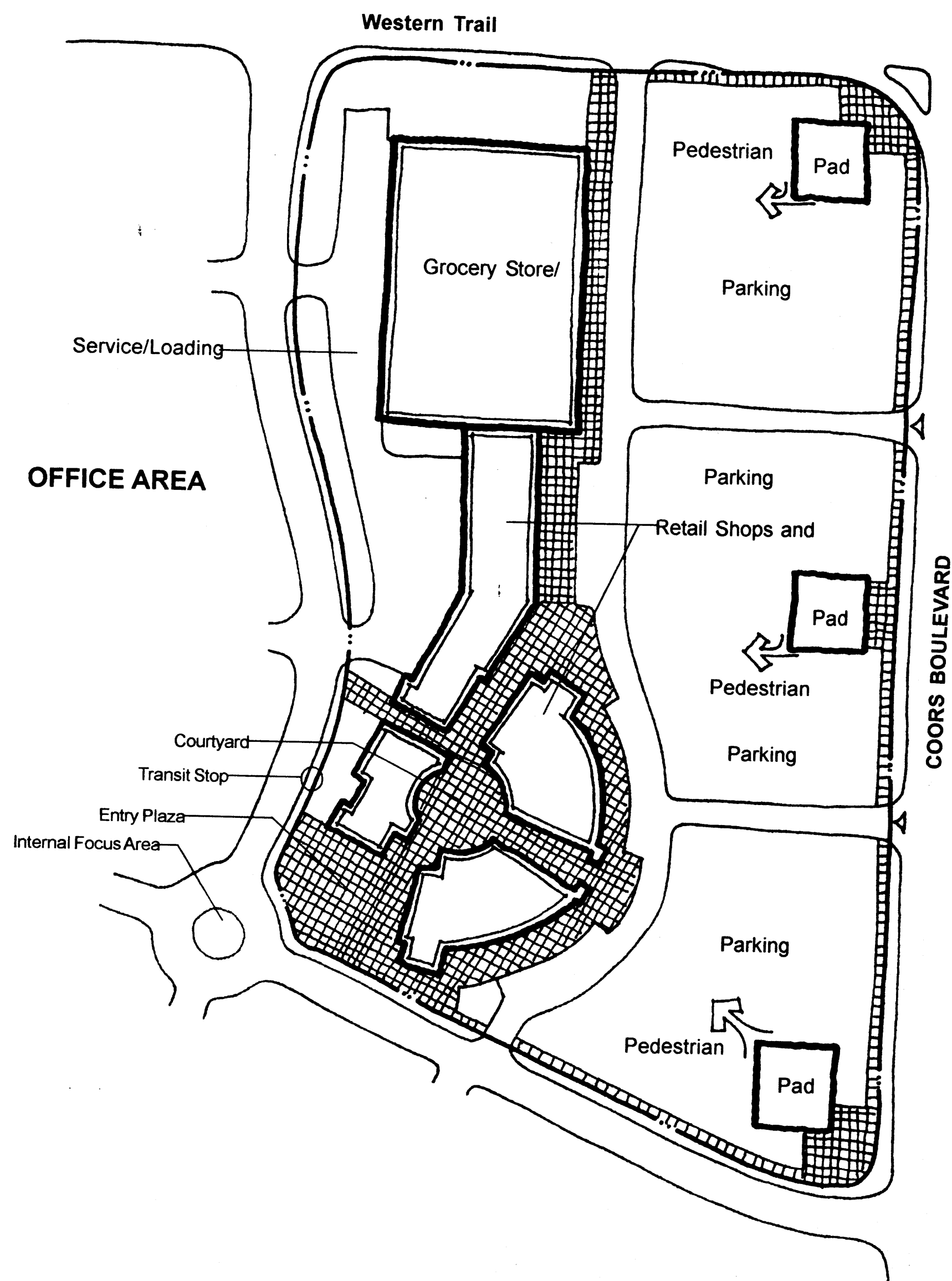
- a. Each house must have a rear wall and two sidewalls. All rear walls shall extend the entire length of the rear property line. All sidewalls shall extend from the rear of the lot to at least the rear of the dwelling for all lots.
- b. Interior residential lot line walls shall be brown CMU and no more than six feet (6') in height without a retaining wall and no more than eight feet (8') in height with a retaining wall.
- c. All walls that are located on the common property line between adjoining lots shall be party walls that may not be removed by either property owner of the adjoining lots. All walls must be constructed from the elevation specified by the subdivision engineer and indicated on the grading plan of the Rancho Encantado Norte Subdivision.
- d. No wall or fence may be erected on a lot that is closer to the street than the front of the dwelling on the lot, except for courtyard walls.
- e. A house is located on a corner when such house abuts more than one public right-of-way. The corner house will be deemed to front on the right-of-way on which the house has a smaller dimension.

3. Courtyard walls

- a. Courtyard walls are allowed within the front yard setback areas and shall be constructed of materials, finish, and color that are complementary to the house.

N. Solid Waste

Each lot/home shall have a storage area for residential automated carts; not to be visible from the street.



Illustrative Commercial Area Site

COORS

Village Center

Design Guidelines Sheet 6



PLANNING

CONSENSUS

Prepared By:

Consensus Planning, Inc.

December 13, 2002

Drawings are conceptual in nature and are for illustrative purposes only.



ACS INSTRUMENT
 No. 1000-1004
 D. by E. 5/27/79
 S. by E. 5/27/79
 ELEVATION = 5104.31
 CENTRAL ZONE
 (NAD 1927/SLD 1929)

GENERAL NOTES:

LEGAL DESCRIPTION: TRACT A-1-A, A PORTION OF THE UNIVERSITY OF ALBUQUERQUE URBAN CENTER, FILED NOVEMBER 22, 1986, VOLUME C29, FOLIO 179.

SITE AREA: 57.91 ACRES

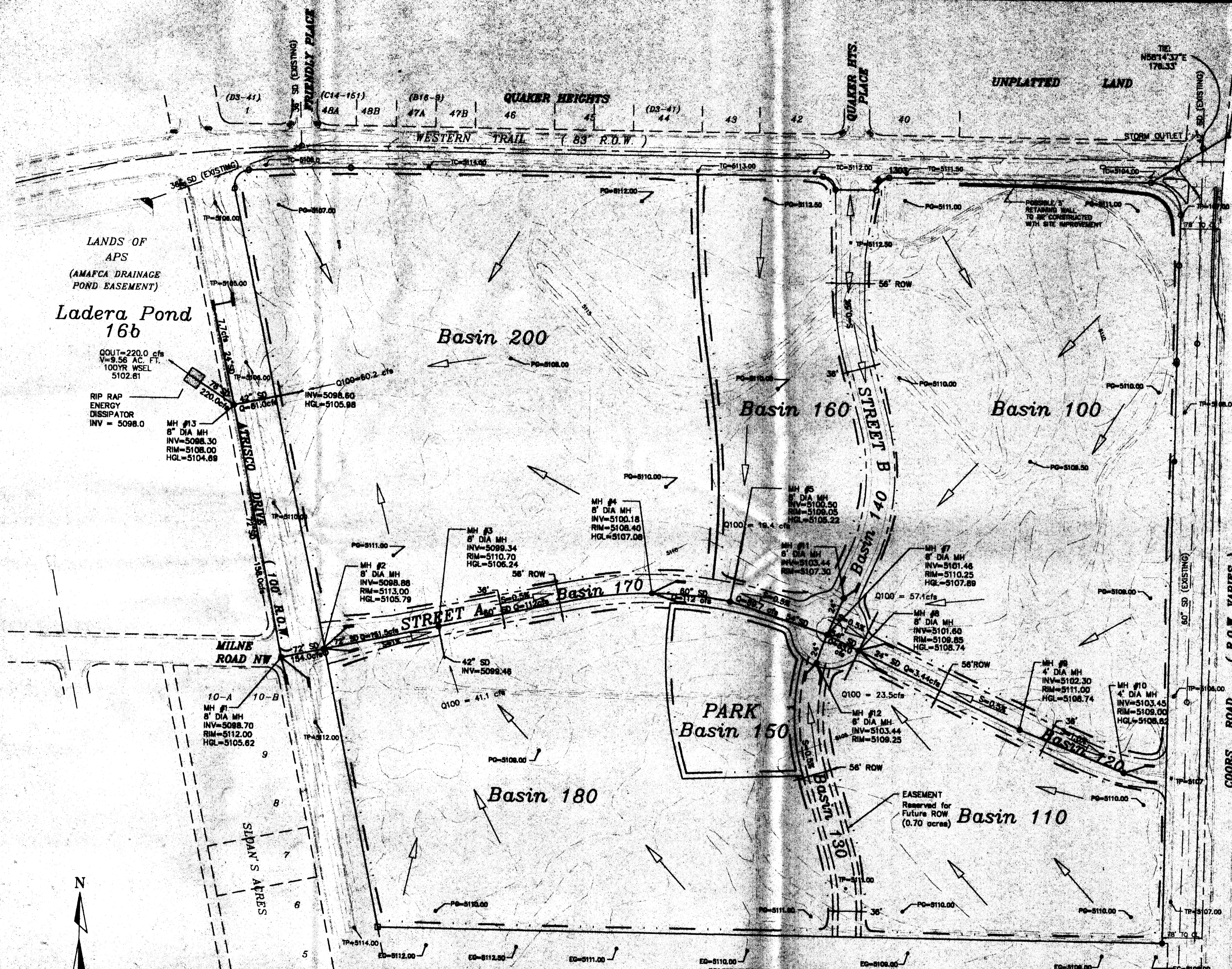
BENCHMARK: INVAR BRASS CAP "MM448-N5" LOCATED ALONG THE WESTERLY RIGHT-OF-WAY OF COORS BOULEVARD AT THE INTERSECTION OF WESTERN TRAIL N.W. ELEVATION = 5105.20

FLOOD HAZARD STATEMENT: F.E.M.A. FLOODWAY BOUNDARY AND FLOODWAY MAP DATED SEPTEMBER 26, 1984 (FIRM NO. 22000-1-01) INDICATES A FLOOD HAZARD ZONE (ZONE A2) ENCROACHMENT AT THE NORTHWEST CORNER OF THE PROPERTY.

SOILS: SITE SOILS ARE MADUREZ-ONK (MVA) LOAMY FINE SANDS WHICH ARE CLASSIFIED IN THE SCS SOILS SURVEY OF BERNALILLO COUNTY AS HYDROLOGIC GROUP "A".

LEGEND

- EXISTING STORM DRAIN LINE
- PROPOSED STORM DRAIN LINE
- - - BASIN BOUNDARY
- FLOW ARROWS
- MANHOLE (MH)
- INLET
- - - EXISTING CONTOUR
- EQ-5108.00 EXISTING GROUND
- PO-5108.00 PROPOSED GROUND
- TP-5107.00 TOP OF PAVEMENT
- TO-5112.00 TOP OF CURB
- S=0.5% STREET SLOPE



Ladera Pond 16b
 QOUT=220.0 cfs
 V=9.56 AC. FT.
 100YR WSEL
 5102.81

RIP RAP ENERGY DISSIPATOR
 INV = 5098.0

MH #13
 8" DIA MH
 INV=5098.30
 RIM=5103.00
 HGL=5104.89

MH #2
 8" DIA MH
 INV=5098.88
 RIM=5113.00
 HGL=5105.79

MH #3
 8" DIA MH
 INV=5099.34
 RIM=5110.70
 HGL=5105.24

MH #4
 8" DIA MH
 INV=5100.18
 RIM=5108.40
 HGL=5107.08

MH #5
 8" DIA MH
 INV=5100.50
 RIM=5106.05
 HGL=5105.22

MH #7
 8" DIA MH
 INV=5101.46
 RIM=5110.25
 HGL=5107.89

MH #8
 8" DIA MH
 INV=5101.60
 RIM=5108.85
 HGL=5108.74

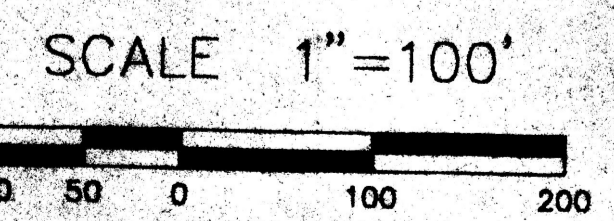
MH #9
 4" DIA MH
 INV=5102.30
 RIM=5111.00
 HGL=5108.74

MH #10
 4" DIA MH
 INV=5103.45
 RIM=5109.00
 HGL=5108.82

MH #1
 8" DIA MH
 INV=5088.70
 RIM=5112.00
 HGL=5105.62

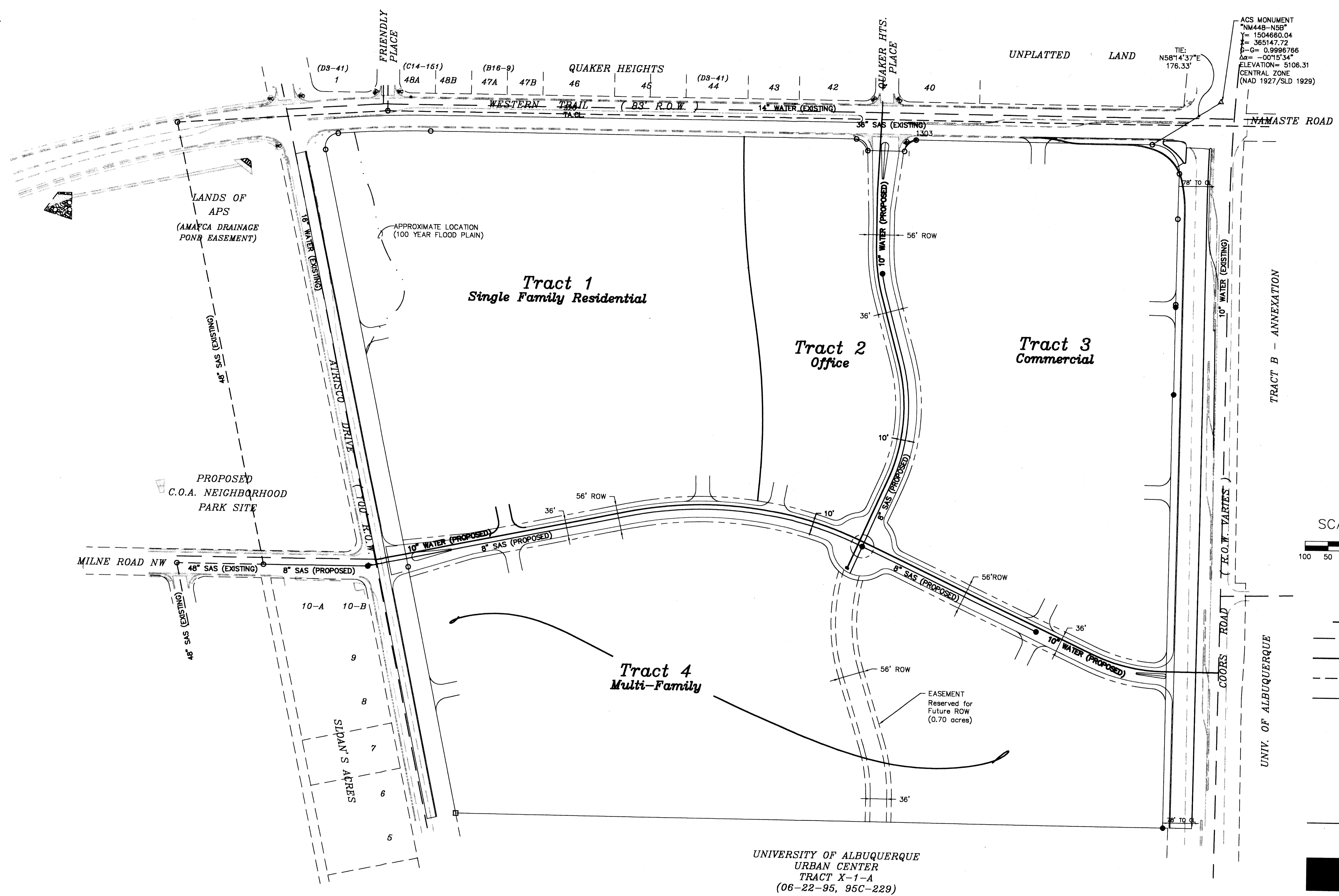
MH #12
 8" DIA MH
 INV=5103.44
 RIM=5109.25

UNIVERSITY OF ALBUQUERQUE
 URBAN CENTER
 TRACT X-1-A
 (08-22-95, 95C-229)



Thompson Engineering
 Consultants, Inc.
 2060 West Street, Suite E
 Los Lunas, NM 87031

COORS VILLAGE
 DRAINAGE MASTER PLAN
 PLATE 1
 DRAWN BY: DATE: FEBRUARY 23, 2006 SHEET 7







ACS MONUMENT
 "NM448-N5B"
 Y= 1504660.04
 X= 365147.72
 S-G= 0.9996766
 Δα= -00°15'34"
 ELEVATION= 5106.31
 CENTRAL ZONE
 (NAD 1927/SLD 1929)



SCALE 1"=100'
 100 50 0 100 200

LEGEND

-  EXISTING WATERLINE
-  PROPOSED WATERLINE
-  EXISTING SEWERLINE
-  PROPOSED SEWERLINE

COORS
Village Center

(B) Utility Plan

UNIVERSITY OF ALBUQUERQUE
 URBAN CENTER
 TRACT X-1-A
 (06-22-95, 95C-229)

Infrastructure Requirements

The following list represents the infrastructure required to support Coors Village Subdivision. This list is not all inclusive and future individual Site Development Plans for Building Purposes and individual infrastructure lists are required to be approved by the DRB. The final determination of what elements shall be required, as part of an infrastructure list, shall be determined at the time of development and Site Plan approval of each tract. The required infrastructure shall be waived as part of the Bulk Land Variance as approved by the DRB and deferred until the future Site Development Plans for Building Purposes for each individual tract.

SIZE	IMPROVEMENT	LOCATION	FROM	TO
Paving				
24' wide	Arterial Paving w/median curb and gutter for double left turn	Coors Boulevard	Ladera Drive	200 feet south
12' wide	Arterial Paving w/median curb and gutter for single left turn	Coors Boulevard	Western Trail	300 feet south
12' wide	Arterial Paving w/standard curb and gutter for deceleration lane	Coors Boulevard	Milne Road	150 feet north
12' wide	Arterial Paving w/median curb and gutter for left turn lane	Coors Boulevard	Milne Road	150 feet south
12' wide	Arterial Paving w/standard curb and gutter and 6' sidewalk west side	Coors Boulevard	South Property Line	Western Trail
6"	Temporary asphalt median curb	Coors Boulevard	South Property Line	Western Trail
	Signalization	Coors/Western Trail Intersection		
12' wide	Bus bay w/ standard curb and gutter and shelter	Coors Boulevard	South of Western Trail	
24' wide	Arterial Paving w/median curb and gutter for dual left turn lanes	Western Trail	Coors Boulevard	150 feet west
12' wide	Arterial Paving w/standard curb and gutter for deceleration lane	Western Trail	Coors Boulevard	100 feet west
12' wide	Arterial Paving w/median curb and gutter for single left turn	Western Trail	Quaker Heights Place	150 feet east
24' wide	Arterial Paving w/standard curb and gutter	Atrisco Drive	South Property Line	Western Trail
10' wide	Residential Paving for bike trail	Atrisco Drive	South Property Line	Western Trail
36' F-F	Arterial Paving w/standard curb and gutter, 4' sidewalk both sides	Milne Road	Atrisco Drive	Coors Boulevard
36' F-F	Arterial Paving w/standard curb and gutter, 4' sidewalk both sides	Quaker Heights Place	Milne Road	Western Trail
	Traffic Circle	Milne Road/ Quaker Heights Place Intersection		
Water				
10"	Waterline	Milne Road	Atrisco Drive	Coors Boulevard
10"	Waterline	Quaker Heights Place	Milne Road	Western Trail

SIZE	IMPROVEMENT	LOCATION	FROM	TO
Sewer				
8"	Sanitary Sewer Line	Milne Road	200 feet west of Atrisco Drive	300 feet west of Coors Boulevard
8"	Sanitary Sewer Line	Quaker Heights Place	Milne Road	300 feet south of Western Trail
Storm Drain				
78"	RCP Storm Drain	Tract 1 Driveway	Ladera Pond 16B	Atrisco Drive
72"	RCP Storm Drain	Atrisco Drive	Tract 1 Driveway	Milne Road
72"	RCP Storm Drain	Milne Road	Atrisco Drive	250 feet east of Atrisco Drive
60"	RCP Storm Drain	Milne Road	250 feet east of Atrisco Drive	800 feet east of Atrisco Drive
54"	RCP Storm Drain	Milne Road	800 feet east of Atrisco Drive	East Side of Traffic Circle at Quaker Heights Place
24"	RCP Storm Drain	Milne Road	Quaker Heights Place	100 feet west of Coors Boulevard
24"	RCP Storm Drain	Atrisco Drive	Tract 1 Driveway	250 south of Western Trails
42"	RCP Storm Drain	Tract 1 Driveway of Atrisco Drive	Atrisco Drive	Tract 1

- NOTES:
- 1) Waterlines include valves, fittings and services.
 - 2) Storm Drain includes catch basins, connector pipes, manholes and outlet structures.
 - 3) Sanitary Sewer Lines include manholes and services.
 - 4) Paving Items include street lighting and sidewalks.

COORS Village Center

9 INFRASTRUCTURE REQUIREMENTS

Prepared By:
Consensus Planning, Inc.
Thompson Engineering Consultants