



**DEVELOPMENT REVIEW BOARD
ACTION SHEET**

Plaza del Sol Hearing Room, Basement, Plaza del Sol Building

April 16, 2003

9:00 a.m.

MEMBERS:

Sheran Matson, AICP, DRB Chair
Claire Senova, Administrative Assistant

Richard Dourte, Transportation Development Roger Green, Utility Development

Brad Bingham, Alternate City Engineer

Christina Sandoval, Parks &
Recreation

NOTE: UNLESS ANNOUNCED DURING THE MEETING, THE DEVELOPMENT REVIEW BOARD WILL NOT TAKE A LUNCH BREAK.

NOTE: INDIVIDUALS WITH DISABILITIES WHO NEED SPECIAL ASSISTANCE TO PARTICIPATE AT THIS MEETING SHOULD CONTACT CLAIRE SENOVA, PLANNING DEPARTMENT, AT 924-3946 (VOICE) OR TELETYPEWRITER (TTY) 924-3361 - TTY USERS MAY ALSO ACCESS THE VOICE NUMBER VIA THE NEW MEXICO RELAY NETWORK BY CALLING TOLL-FREE:1-800-659-8331.

NOTE: REQUESTS FOR DEFERRAL OF CASES WILL BE DISCUSSED BY THE BOARD AND THE APPLICANT AND/OR AGENT AT THE BEGINNING OF THE AGENDA. BOTH PARTIES MUST AGREE UPON THE DATE OF DEFERRAL. IF THE APPLICANT/AGENT IS NOT PRESENT, THE ADMINISTRATIVE ASSISTANT MUST RECEIVE A LETTER, PRIOR TO THE HEARING DATE, REQUESTING A SPECIFIC DEFERRAL DATE. THE BOARD WILL DISCUSS AND MAKE A DECISION AT THE HEARING. THE APPLICANT/AGENT WILL THEN BE INFORMED OF THE DEFERRAL DATE AND REASON.

- A. Call to Order: 9:00 A.M. Adjourned: 11:20 A.M.
- B. Changes and/or Additions to the Agenda
- C. Announcements

CASES WHICH REQUIRE PUBLIC NOTIFICATION

MAJOR SUBDIVISIONS, VACATIONS, SIA EXTENSIONS AND SITE DEVELOPMENT PLANS

1. **Project # 1000662**
03DRB-00468 Major-Two Year SIA

TIERRA WEST LLC agent(s) for UNION PENSION TRANSACTION TRUST NM 93-2, request(s) the above action(s) for all or a portion of **TRACT 3A-3A-1, RENAISSANCE CENTER**, zoned SU-1 special use zone, for IP, located on the SOUTH SIDE OF MISSION AVE NE, between ALEXANDER BLVD NE and CULTURE DR NE containing approximately 2 acre(s). [REF: 01134-01549, 01450-00395 & 6, 00420-01283 & 4, DRB-98-227, Z-99-105] (F-16) **A ONE-YEAR EXTENSION OF THE SIA WAS APPROVED.**

03DRB-00469 Major-Two Year SIA

TIERRA WEST LLC agent(s) for UNION PENSION TRANSACTION TRUST NM 93-2, request(s) the above action(s) for all or a portion of **TRACT 3A-3A-3, RENAISSANCE CENTER**, zoned SU-1 special use zone, for IP, located on the SOUTH SIDE OF MISSION AVE NE, between ALEXANDER BLVD NE and CULTURE DR NE containing approximately 2 acre(s). [REF: 01134-01549, 01450-00395 & 6, 00420-01283 & 4, DRB-98-227, Z-99-105] (F-16) **A ONE-YEAR EXTENSION OF THE SIA WAS APPROVED.**

2. **Project # 1000788**
03DRB-00446 Major-Two Year SIA
(Procedure B Modified)

BOHANNAN HUSTON, INC. agent(s) for LONGFORD @ PARADISE SKIES, LP request(s) the above action(s) for ALL Lot(s), **PARADISE SKIES, UNIT 9**, zoned SU-1 special use zone, R/T, located on MC MAHON BLVD NW, between ROCKCLIFF BLVD NW and STARGAZER AVE NW containing approximately 10 acre(s). [REF: 02DRB-00229] (A-11) **A TWO-YEAR EXTENSION OF THE SIA WAS APPROVED.**

3. **Project # 1000874**
03DRB-00444 Major-Two Year SIA

TIERRA WEST, LLC agent(s) for UNION PENSION TRANSACTION TRUST, NM 2000-2 request(s) the above action(s) for all or a portion of Tract(s) B-1, C-2, C-3 & C-4, **RENAISSANCE CENTER III**, zoned SU-1 special use zone, for C-2 Permissive Uses, located on the SOUTH SIDE OF MONTANO RD NW, between PAN AMERICAN FRWY NE and DESERT SURF CIRCLE NE containing approximately 27 acre(s). [REF: 01DRB-00417, 01DRB-00836, 01DRB-01007, Z-86-66, Z-96-128, DRB-97-8](F-16) **A ONE-YEAR EXTENSION OF THE SIA WAS APPROVED.**

4. **Project # 1002249**
03DRB-00445 Major-Vacation of
Public Easements

TIERRA WEST, LLC agent(s) for WALMART STORES EAST, INC. request(s) the above action(s) for all or a portion of Tract(s) E1 & F1, **AMERICAN SQUARE**, zoned C-2 community commercial zone; SC, Shopping Center Site, located on CARLISLE BLVD NE, between CLAREMONT AVE NE and PHOENIX AVE NE containing approximately 23 acre(s). [REF: 02EPC-01475, 02EPC-01476, Z-86-12] (H-16) **THE VACATION WAS APPROVED AS SHOWN ON EXHIBIT B IN THE PLANNING FILE.**

5. **Project # 1002377**
03DRB-00415 Major-Preliminary Plat
Approval
03DRB-00416 Major-Vacation of Public
Easements
03DRB-00417 Minor-Sidewalk Waiver

03DRB-00574 Minor-SiteDev Plan
Subd/EPC
03DRB-00575 Minor-SiteDev Plan
BldPermit/EPC

ISAACSON & ARFMAN, PA agent(s) for SANGRE DE CRISTO LLC request(s) the above action(s) for all or a portion of Tract(s) B, **LAS CASITAS DEL RIO PHASE II**, Albuquerque Christian Children's Home, zoned SU-1 PDA, located on WINTER HAVEN RD NW, NORTH OF MONTANO RD NW and SOUTH OF MONTANO PLAZA DR. NW, containing approximately 7 acre(s). [REF: 02DRB 01860, 03DRB 00126] [Deferred from 4/9/03] (E-12) **AGENT WAS NOT PRESENT. DEFERRAL BELOW ALSO APPLIES TO THIS CASE.**

CONSENSUS PLANNING, INC. agent(s) for PATRICK STROSNIDER request(s) the above action(s) for all or a portion of Tract(s) B-1A, **UNPLATTED LANDS OF JOEL P. TAYLOR AND LANDS OF ALBUQUERQUE CHRISTIAN CHILDREN'S HOME**, zoned SU-1 special use zone, PDA, located on EAST SIDE OF WINTERHAVEN RD NW, between MONTANO RD NW and LA ORILLA RD NW containing approximately 7 acre(s). [REF: 02EPC-01772 & 01773 under Project #1002359 and 03DRB-00415, 00416 & 00417 under Project #1002377] [Deferred from 4/16/03] (E-12) **DEFERRED AT THE APPLICANT'S REQUEST TO 4/23/03.**

6. **Project # 1002243**
03DRB-00121 Major-Preliminary Plat
Approval
03DRB-00122 Minor-Temp Defer SDWK

MARK GOODWIN & ASSOCIATES, PA agent(s) for TS MCNANEY & ASSOCIATES request(s) the above action(s) for all or a portion of Tract(s) 463, Town of Atrisco Grant, Unit 7, (to be known as **DESERT SAGE SUBDIVISION, UNIT 3**) zoned RD (9DU/AC), located on 82ND ST SW, between SAGE RD SW and SAN YGNACIO RD SW containing approximately 6 acre(s). [REF:02EPC01460] [DEFERRED FROM 4/9/03] (L-10) **WITH THE SIGNING OF THE INFRASTRUCTURE LIST DATED 4/16/03 AND APPROVAL OF THE GRADING PLAN ENGINEER STAMP DATED 4/7/03 THE PRELIMINARY PLAT WAS APPROVED. THE TEMPORARY DEFERRAL OF CONSTRUCTION OF SIDEWALKS FOR THE FRONT AND SIDE YARDS OF THE DEVELOPABLE LOTS ON THE INTERIOR STREETS WAS APPROVED AS SHOWN ON EXHIBIT C IN THE PLANNING FILE.**

7. **Project # 1002379**
03DRB-00269 Major-Preliminary Plat Approval
03DRB-00270 Major-Vacation of Pub Right-of-Way
03DRB-00271 Major-Vacation of Pub Right-of-Way
03DRB-00272 Major-Vacation of Pub Right-of-Way
03DRB-00273 Major-Vacation of Pub Right-of-Way
03DRB-00274 Minor-Vacation of Private Easements
03DRB-00275 Minor-Vacation of Private Easements
03DRB-00276 Minor-Temp Defer SDWK

BOHANNAN HUSTON INC agent(s) for LONGFORD HOMES request(s) the above action(s) for all or a portion of Lot(s) 1-26, Block 4 and Lot(s) 35-42, Block(s) 5, UNIT 4, PARADISE HEIGHTS, (to be known as **PARADISE SKIES, UNIT 10 SUBDIVISION**) zoned R-1 residential zone, located on Rockcliff Blvd NW, south of McMahon Blvd NW containing approximately 9 acre(s). [REF: 02-01867 (SK)] [Deferred from 4/2/03 AND 4/16/03] (A-10) **DEFERRED AT THE AGENT'S REQUEST TO 5/21/03.**

SITE DEVELOPMENT PLANS (EPC FINAL SIGN-OFF) AMENDED PLANS AND MASTER DEVELOPMENT PLANS (CITY COUNCIL FINAL SIGN-OFF)

NOTE: IF THE APPLICANT/AGENT IS NOT PRESENT WHEN THEIR REQUEST IS CALLED, THEN THE REQUEST MAY BE INDEFINITELY DEFERRED ON A NO SHOW.

8. **Project # 1000831**
03DRB-00562 Minor-SiteDev Plan Subd/EPC
03DRB-00564 Minor-SiteDev Plan BldPermit/EPC

GEORGE RAINHART ARCHITECTS agent(s) for THOM JOSEPH - THUNDER WEST DEVELOPMENT LLC request(s) the above action(s) for all or a portion of Lot(s) A-13 and 6, TOWN OF ATRISCO GRANT, **WESTBLUFF CENTER** AND Lot(s) 9, **PALISADES**, Block(s) 9, zoned SU-1, IP uses, located on ATRISCO NW, between I-40 NW and MIAMI NW containing approximately 7 acre(s). [REF: 02EPC-00636 (SPS) 02EPC-00637 (SBP) **[Russell Brito, EPC Case Planner]** (H-11) **DEFERRED AT THE AGENT'S REQUEST TO 4/23/03.**

9. **Project # 1002580**
03DRB-00566 Minor-SiteDev Plan
BldPermit

ADVANCED ENGINEERING & CONSULTING LLC agent(s) for DUSTYN LADEWIG request(s) the above action(s) for all or a portion of Lot(s) 29, Block(s) 5, Tract(s) A, Unit(s) B, **NORTH ALBUQUERQUE ACRES**, zoned IP, located on SAN DIEGO AVE NE, between SAN MATEO NE and I-25 FRONTAGE RD containing approximately 1 acre(s). (B-18) **THE SITE PLAN FOR BUILDING PERMIT WAS APPROVED WITH FINAL SIGN OFF DELEGATED TO CITY ENGINEER FOR SIA AND ROADWAY EASEMENT AND PLANNING FOR LANDSCAPING REQUIREMENTS AND TO MAKE SURE ENVIRONMENTAL HEALTH CONCERNS ARE SATISFIED.**

10. **Project # 1001104**
03DRB-00288 Minor- SiteDev Plan Subd
03DRB-00289 Minor-Prelim&Final Plat
Approval

03DRB-00522 Minor-Sidewalk Waiver

RHOMBUS PA agent(s) for TOR & RAQUEL RASMUSSEN request(s) the above action(s) for all or a portion of Lot(s) 31 and 32, Block(s) 2, Tract(s) 3, Unit 3, **NORTH ALBUQUERQUE ACRES** (to be known as **OAKLAND MEADOWS SUBDIVISON**) zoned R-D, located on BARSTOW ST NE, between OAKLAND AVE NE and the **NORTHEAST CORNER OF THE INTERSECTION**, containing approximately 2 acre(s). [REF: 01DRB-00312] [Deferred from 3/5/03, 3/26/03 & 4/9/03] (C-20) **WITH THE SIGNING OF THE INFRASTRUCTURE LIST DATED 4/16/03 AND APPROVAL OF THE GRADING PLAN ENGINEER STAMP DATED 4/2/03 THE PRELIMINARY PLAT WAS APPROVED. THE FINAL PLAT WAS INDEFINITELY DEFERRED. A SIDEWALK VARIANCE FOR WAIVER OF SIDEWALKS WAS APPROVED AS SHOWN ON EXHIBIT C IN THE PLANNING FILE. THE SITE PLAN FOR SUBDIVISION WAS APPROVED AND SIGNED OFF BY THE BOARD.**

11. **Project # 1000074**
03DRB-00392 Minor-SiteDev Plan
Subd/EPC
03DRB-00394 Minor-SiteDev Plan
BldPermit/EPC
03DRB-00395 Minor- Prelim&Final Plat
Approval

TIERRA WEST LLC agent(s) for MOUNTAIN RUN PARTNERS LTD. request(s) the above action(s) for all or a portion of Tract(s) H-3-A, LA REINA DEL LOS ALTOS, to be known as **KRISPY KREME @ SANDIA PLAZA**, zoned C-2 (SC), located on JUAN TABO BLVD NE, between JANE PL. NE and CANDELARIA NE containing approximately 9 acre(s). [REF: 02EPC-01478 & 01479] **[Russell Brito (for Len Malry) EPC Case Planner]** [Deferred from 3/19/03 and 3/26/03 and 4/2/03] (G-21) **THE SITE PLAN FOR SUBDIVISION WAS APPROVED AND SIGNED OFF BY THE BOARD. THE SITE PLAN FOR BUILDING PERMIT WAS APPROVED AND SIGNED OFF BY THE BOARD. THE PRELIMINARY PLAT WAS APPROVED WITH FINAL PLAT SIGN OFF DELEGATED TO PLANNING FOR THE DXF FILE.**

12. **Project # 1002331**
03DRB-00265 Minor-SiteDev Plan
Subd/EPC
03DRB-00263 Minor-SiteDev Plan
BldPermit/EPC

MASTERWORKS ARCHITECTS INC agent(s) for AMERICAN SOCIETY OF RADIOLOGIC TECHNOLOGISTS request(s) the above action(s) for all or a portion of Tract(s) A1, A2, A3, **CHANT PROPERTY ADDITION**, zoned SU-1 Industrial Development, located on CENTRAL AVE SE EAST OF CARMELLA DR SE, containing approximately 10 acre(s). [REF: 02EPC-01689, 02EPC-01686] [Deferred from 3/19/03 and 3/26/03, 4/2/03 Indefinitely Deferred] **[Russell Brito, EPC Case Planner]** (L-23) **THE SITE PLAN FOR SUBDIVISION AND SITE PLAN FOR BUILDING PERMIT WERE APPROVED WITH FINAL SIGN OFF DELEGATED TO TRANSPORTATION DEVELOPMENT FOR COMPLETION OF THE SIA AND CHECK FOR STATE HIGHWAY DEPARTMENT DRIVEWAY PERMIT WHICH IS REQUIRED PRIOR TO SIGNOFF BY TRANSPORTATION DEVELOPMENT AND TO PLANNING TO CHECK FOR SITE PLAN NUMBERING, LANGUAGE CLEAN-UP AND SITE PLAN SHEETS IN ORDER.**

- 03DRB-00400 Minor- Prel & Final Plat

SURVEYS SOUTHWEST LTD., agent(s) for JOHN PADILLA, request(s) the above action(s) for all or a portion of Tract(s) A-1, A-2 and A-3, **CHANT PROPERTY ADDITION**, zoned SU-1 Industrial Development, located on N.M. State Highway 333, containing approximately 10 acre(s). [REF: DRB-97-109, 02EPC-01689, 02EPC-01686, 03DRB-00263 & 00265] [Deferred from 3/19/03 and 3/26/03, 4/2/03 Indefinitely Deferred] (L-23) **PRELIMINARY PLAT WAS APPROVED WITH FINAL SIGN OFF DELEGATED TO PLANNING FOR DXF FILE.**

MINOR PLATS, FINAL (MAJOR) PLATS, AMENDED PLATS AND PLANS

13. **Project # 1000501**
03DRB-00546 Minor-Prelim&Final Plat
Approval
- BRASHER & LORENZ INC agent(s) for NEW MEXICO VIETNAMESE BUDDHIST ASSOCIATION request(s) the above action(s) for all or a portion of Lot(s) 5, 6, 17 and 18, Tract(s) A, Block(s) 8, **CASAS SERENAS SUBDIVISION**, zoned SU-1 for Church, located on PENNSYLVANIA SE, between BELL AVE SE and TRUMBELL AVE SE containing approximately 1 acre(s). [Deferred from 4/16/03]. (L-19) **DEFERRED AT THE AGENT'S REQUEST TO 4/30/03.**
14. **Project # 1001038**
03DRB-00554 Minor-Ext of SIA for Temp
Defer SDWK
- HELMICK SPRADLIN DEVELOPMENT PARTNERSHIP request(s) the above action(s) for all or a portion of Lot(s) 1-34, **LA CUEVA TIERRA**, zoned R-D residential and related uses zone, developing area, located WEST OF VENTURA ST NE, between CARMEL AVE NE and ANAHEIM AVE NE containing approximately 8 acre(s). [REF: 01DRB-00139, DRB-94-436, S-95-3, V-95-14] (C-20) **A ONE-YEAR EXTENSION TO THE FOUR-YEAR AGREEMENT WAS APPROVED FOR THE DEFERRAL OF SIDEWALKS.**
15. **Project # 1002330**
03DRB-00401 Minor- Final Plat Approval
- SURVEYS SOUTHWEST LTD. agent(s) for MONTGOMERY PLACE CHURCH OF GOD request(s) the above action(s) for all or a portion of Tract(s) G-1 & G-2, **MONTGOMERY COMPLEX**, zoned SU-1, located on MONTGOMERY BLVD NE, between AMAFCA NORTH DIVERSION CHANNEL and CARLISLE BLVD NE containing approximately 5 acre(s). [REF: 03DRB-00347] [Final Plat was indefinitely deferred] (F-16) **THE FINAL PLAT WAS APPROVED WITH FINAL PLAT SIGN OFF DELEGATED TO PLANNING FOR THE DXF FILE.**

16. **Project # 1002207**
03DRB-00563 Minor-Final Plat Approval

JEFF MORTENSEN & ASSOCIATES, INC. agent(s) for HOECH REAL ESTATE CORP. request(s) the above action(s) for all or a portion of Lot(s) 24 - 27, Block(s) 18, (to be known as **VINEYARD ESTATES, UNIT IV-A**) NORTH ALBUQUERQUE ACRES, TRACT 3, UNIT 3, zoned R-D residential and related uses zone, developing area, located on the NORTH SIDE OF CARMEL AVE NE, between VENTURA ST NE and HOLBROOK ST NE containing approximately 4 acre(s). [REF: 02DRB-01391, Z-94-6] (C-20) **FINAL PLAT WAS APPROVED WITH FINAL SIGN OFF DELEGATED TO PLANNING FOR DXF FILE.**

17. **Project # 1002271**
03DRB-00565 Minor-Final Plat Approval

JEFF MORTENSEN & ASSOCIATES INC. agent(s) for HOECH REAL ESTATE CORP. request(s) the above action(s) for all or a portion of Lot(s) 7-9 & 24-27 AND Proposed Tract 6A, Block(s) 19, Unit(s) 3, **LOS VIGILS SUBDIVISION**, NORTH ALBUQUERQUE ACRES, TRACT 3, zoned SU-2 special neighborhood zone, / RT, located on the NORTH SIDE OF CARMEL AVE NE, between VENTURA ST NE and HOLBROOK ST NE containing approximately 8 acre(s). [REF: 02DRB-01365, 02DRB-01391, Z-94-6] (C-20) **FINAL PLAT WAS APPROVED WITH FINAL SIGN OFF DELEGATED TO PLANNING FOR DXF FILE AND TO CHECK FOR A HOMEOWNERS ASSOCIATION FOR LOS VIGILS SUBDIVISION TO BE CREATED AND SIGN THE PLAT AND FOR RECORDATION OF TRACT A – VENTURA VILLAGE.**

18. **Project # 1000355**
03DRB-00568 Minor-Prelim&Final Plat
Approval

CARTESIAN SURVEYS, INC. agent(s) for SIVAGE THOMAS HOMES request(s) the above action(s) for all or a portion of Lot(s) 14 & 15, **DESERT MOUNTAIN @ HIGH DESERT**, zoned SU-2 HD/R-T special neighborhood zone, located on SLATERIDGE PL NE, between ACADEMY RD NE AND SPAIN RD NE, EAST OF TRAMWAY BLVD NE containing approximately 1 acre(s). [REF: 02DRB-01589] (E-23) **THE PRELIMINARY PLAT WAS APPROVED WITH FINAL PLAT SIGNOFF DELEGATED TO PLANNING FOR DXF FILE.**

19. **Project # 1002351**
03DRB-00560 Minor-Amnd Prelim Plat
Approval

SURV-TEK INC. agent(s) for CURB WEST INC. & WEST FORK LTD. request(s) the above action(s) for all or a portion of Tract(s) 1-B-1-C, 1-B-1-D, 1-B-1-E and 1-B-1-G, **SEVILLE SUBDIVISION, UNIT 5**, zoned R-LT residential zone, located WEST OF KAYENTA BLVD NW, NORTH OF IRVING BLVD NW and EAST OF UNIVERSE BLVD NW containing approximately 48 acre(s). [REF: 02DRB-01381, 02DRB-01250] (A-10) **THE AMENDED PRELIMINARY PLAT WAS APPROVED. THE AMENDED GRADING PLAN DATED 4/3/03 WAS APPROVED. THIS AMENDMENT DOES NOT EXTEND THE EXPIRATION DATE OF THE ALREADY APPROVED PRELIMINARY PLAT.**

20. **Project # 1002339**
03DRB-00571 Minor-Sidewalk Waiver

WAYJOHN SURVEYING INC. agent(s) for JAY REMBE request(s) the above action(s) for all or a portion of Tract(s) 10-A, **ALVARADO GARDENS, UNIT 2**, zoned RA-2 residential and agricultural zone, W-7, located on CAMPBELL RD NW, between TRELIS DR NW and GLENWOOD ST NW containing approximately 2 acre(s). [REF: 02DRB-01711, 02DRB-01958] (G-12) **A SIDEWALK VARIANCE FOR WAIVER OF SIDEWALKS WAS APPROVED AS SHOWN ON EXHIBIT B IN THE PLANNING FILE.**

21. **Project # 1002528**
03DRB-00567 Minor-Prelim&Final Plat
Approval

BOHANNAN HUSTON INC agent(s) for HIGH DESERT INVESTMENT CORP request(s) the above action(s) for all or a portion of Lot(s) OS-4-A AND 13-C-1, **THE WILDERNESS @ HIGH DESERT**, zoned SU-2 HD / R-LT, located on EAST OF TRAMWAY NE, between GLENWOOD HILLS SUBDIVISION and U.S. GOVERNMENT LANDS containing approximately 11 acre(s). [REF: 03DRB-00374, 02DRB-01652] (F-23) **PRELIMINARY PLAT WAS APPROVED WITH FINAL PLAT SIGN OFF DELEGATED TO PLANNING FOR THE DXF FILE.**

22. **Project # 1001932**
03DRB-00577 Minor-Final Plat
Approval

MARK GOODWIN AND ASSOCIATES PA, agent(s) for KB HOME NEW MEXICO INC request(s) the above action(s) for all or a portion of Tract(s) 391-393, Lots A-1 and SE portion of B-1, TOWN OF ATRISCO GRANT, El Rancho Atrisco, Phase II, (to be known as **WEST RIDGE SUBDIVISION, UNIT 1**, zoned R-LT residential zone, located on UNSER BLVD NW AND OLD OURAY ROAD NW, and containing approximately 40 acre(s). [REF: 02DRB-01578, 02DRB-01579, 02DRB-01580] (G-9, G-10, H-9/H-10) **INDEFINITELY DEFERRED, TO WORK OUT ISSUES, AT THE AGENT'S REQUEST.**

23. **Project # 1001133**
03DRB-00572 Minor-Ext of SIA for Temp
Defer SDWK

THE TRIAD GROUP request(s) the above action(s) for all or a portion of Lot(s) 6, 9, 10, 11, 12, 13, 29, 35 AND 38, AND 18, **PARADISE TERRACE**, zoned R-1, located on GOLF COURSE RD NW, between MCMAHON NW and DRIFTWOOD NW containing approximately 10 acre(s). [REF: 01DRB-00373, DRB-94-166] (A-12) **A TWO-YEAR EXTENSION TO THE FOUR-YEAR AGREEMENT FOR THE DEFERRAL OF SIDEWALKS WAS APPROVED.**

24. **Project # 1002539**
03DRB-00532 Minor-Prelim&Final Plat
Approval

JERRY CULAK, SURVEYOR agent(s) for HABITAT FOR HUMANITY request(s) the above action(s) for all or a portion of Lot(s) 3 & 4, **ARIAS ACRES ADDITION**, zoned S-R, located on 15TH ST NW, between MOUNTAIN NW and BELLAMAH NW containing approximately 1 acre(s). [Deferred from 4/9/03] (J-13) **INDEFINITELY DEFERRED, TO ADDRESS INFRASTRUCTURE LIST COMMENTS, AT THE AGENT'S REQUEST.**

NO ACTION IS TAKEN ON THESE CASES:
APPLICANT - AGENT IS REQUIRED TO BE AT THE MEETING

25. **Project # 1002571**
03DRB-00542 Minor-Sketch Plat or
Plan

STEVE WILLIAMS agent(s) for JIM GUTHRIE - STEVE WILLIAMS request(s) the above action(s) for all or a portion of Lot(s) 11-17 and MRGCD Map 32, Tract(s) 89A2 and 89B, **SUNRISE HEIGHTS SUBDIVISION**, zoned M-1, located on MONTANO NE, between EDITH NE and I-25 NE containing approximately 4 acre(s). (F-15) **THE ABOVE REQUEST WAS REVIEWED AND COMMENTS WERE GIVEN.**

26. **Project # 1001413**
03DRB-00570 Minor-Sketch Plat or Plan

BOHANNAN HUSTON INC agent(s) for SANDIA PROPERTIES LTD CO request(s) the above action(s) for all or a portion of Tract(s) Y-1A-1A-3 and Y-1A-1A-4, **PINON POINTE @ VENTANA RANCH, UNITS 5 & 6**, zoned R-LT, located on LAS VENTANAS RD NW, between RAINBOW BLVD NW and IRVING BLVD NW containing approximately 29 acre(s). [REF:02DRB-00517] (B-9) **THE ABOVE REQUEST WAS REVIEWED AND COMMENTS WERE GIVEN.**

27. **Project # 1002579**
03DRB-00561 Minor-Sketch Plat or Plan

RALPH W. ORTIZ request(s) the above action(s) for all or a portion of Lot(s) 8, and 10 feet 8 inches of Lot(s) 6 and 9, Block(s) 4, **WITH ADDITION**, zoned SU-2 special neighborhood zone, S-R, located on FORRESTER AVE NW, between 12TH ST NW and 6TH ST NW containing approximately 1 acre(s). (J-13) **THE APPLICANT/AGENT WAS NOT PRESENT.**

Must be put back on an Agenda when he calls. No comments to be given out before meeting.

28. **Project # 1002581**
03DRB-00569 Minor-Sketch Plat or Plan

BOHANNAN HUSTON INC agent(s) for Z-COIL request(s) the above action(s) for all or a portion of Lot(s) 1, 2, 3, 4, 5, 6, 7 AND 9A, **SKYLINE HEIGHTS**, zoned M-1, located on EUBANK BLVD SE, between SOUTHERN AVE SE and TRUMBULL AVE SE containing approximately 2 acre(s). (L-20) **THE ABOVE REQUEST WAS REVIEWED AND COMMENTS WERE GIVEN**

29. Approval of the Development Review Board Minutes for April 2, 2003. **MINUTES WERE APPROVED SUBJECT TO CHANGES BY THE BOARD.**

ADJOURNED: 11:20 A.M.



City of Albuquerque
P.O. BOX 1293 ALBUQUERQUE, NEW MEXICO 87103

Agent not present

**DEVELOPMENT REVIEW BOARD
TRANSPORTATION DEVELOPMENT
Standard Comment Sheet**

DRB-1002579 Item No. 27 Zone Atlas J-13

DATE ON AGENDA 4-16-03

INFRASTRUCTURE REQUIRED (x)YES ()NO

CROSS REFERENCE: _____

TYPE OF APPROVAL REQUESTED:

- (x) SKETCH PLAT () PRELIMINARY PLAT () FINAL PLAT
- () SITE PLAN REVIEW AND COMMENT () SITE PLAN FOR SUBDIVISION
- () SITE PLAN FOR BUILDING PERMIT

No.	Comment
<input type="checkbox"/>	Does the owner of the easement rights concur with the vacation?

If you have any questions or comments please call Richard Dourte at 924-3990. Meeting notes:



City of Albuquerque
CITY OF ALBUQUERQUE, NEW MEXICO 87103
PUBLIC WORKS DEPARTMENT
DEVELOPMENT SERVICE
HYDROLOGY DEVELOPMENT SECTION

DEVELOPMENT REVIEW BOARD--SPEED MEMO

DRB CASE NO/PROJECT NO: 1002579

AGENDA ITEM NO: 27

SUBJECT:

- | | | |
|-------------------------|--------------------------|------------------------------|
| (01) Sketch Plat/Plan | (05) Site Plan for Subd | (10) Sector Dev Plan |
| (02) Bulk Land Variance | (06) Site Plan for BP | (11) Grading Plan |
| (03) Sidewalk Variance | (07) Vacation | (12) SIA Extension |
| (03a) Sidewalk Deferral | (08) Final Plat | (13) Master Development Plan |
| (04) Preliminary Plat | (09) Infrastructure List | (14) Other |

ACTION REQUESTED:

REV/CMT:(x) APP:() SIGN-OFF:() EXTN:() AMEND:()

ENGINEERING COMMENTS:

This submittal did not provide enough information for our review and comments, consequently, we will defer our comments to the DRB hearing.

RESOLUTION:

APPROVED ____; DENIED ____; DEFERRED ____; COMMENTS PROVIDED ____; WITHDRAWN

SIGNED-OFF: (SEC-PLN) (SP-SUB) (SP-BP) (FP) BY: (UD) (CE) (TRANS) (PKS) (PLNG)

DELEGATED: (SEC-PLN) (SP-SUB) (SP-BP) (FP) TO: (UD) (CE) (TRANS) (PKS) (PLNG)

FOR:

SIGNED: Bradley L. Bingham
City Engineer/AMAFCA Designee

DATE: April 16, 2003


**CTY OF ALBUQUERQUE
PLANNING DEPARTMENT
DEVELOPMENT REVIEW BOARD
4/16/03 Comments**

Item # 27

Project # 1002579 Application # 03DRB-00561

Subject: With Addition/sketch plat

Defer to Transportation Development for comments.



Sheran Matson, AICP DRB Chairperson
924-3880 Fax 924-3864



City of Albuquerque

P.O. BOX 1293 ALBUQUERQUE, NEW MEXICO 87103

DEVELOPMENT REVIEW BOARD TRANSPORTATION DEVELOPMENT Standard Comment Sheet

DRB-1002579

Item No. 27

Zone Atlas J-13

DATE ON AGENDA 4-16-03

INFRASTRUCTURE REQUIRED (x)YES ()NO

CROSS REFERENCE: _____

TYPE OF APPROVAL REQUESTED:

- (x) SKETCH PLAT () PRELIMINARY PLAT () FINAL PLAT
- () SITE PLAN REVIEW AND COMMENT () SITE PLAN FOR SUBDIVISION
- () SITE PLAN FOR BUILDING PERMIT

No.	Comment
<input type="checkbox"/>	Does the owner of the easement rights concur with the vacation?

If you have any questions or comments please call Richard Dourte at 924-3990. Meeting notes:



City of Albuquerque
 CITY OF ALBUQUERQUE, NEW MEXICO 87103
 PUBLIC WORKS DEPARTMENT
 DEVELOPMENT SERVICE
 HYDROLOGY DEVELOPMENT SECTION

DEVELOPMENT REVIEW BOARD--SPEED MEMO

DRB CASE NO/PROJECT NO: 1002579

AGENDA ITEM NO: 27

SUBJECT:

- | | | |
|-------------------------|--------------------------|------------------------------|
| (01) Sketch Plat/Plan | (05) Site Plan for Subd | (10) Sector Dev Plan |
| (02) Bulk Land Variance | (06) Site Plan for BP | (11) Grading Plan |
| (03) Sidewalk Variance | (07) Vacation | (12) SIA Extension |
| (03a) Sidewalk Deferral | (08) Final Plat | (13) Master Development Plan |
| (04) Preliminary Plat | (09) Infrastructure List | (14) Other |

ACTION REQUESTED:

REV/CMT:(x) APP:() SIGN-OFF:() EXTN:() AMEND:()

ENGINEERING COMMENTS:

This submittal did not provide enough information for our review and comments, consequently, we will defer our comments to the DRB hearing.

Agent no-show

RESOLUTION:

APPROVED ____; DENIED ____; DEFERRED ____; COMMENTS PROVIDED ____; WITHDRAWN

SIGNED-OFF: (SEC-PLN) (SP-SUB) (SP-BP) (FP) BY: (UD) (CE) (TRANS) (PKS) (PLNG)

DELEGATED: (SEC-PLN) (SP-SUB) (SP-BP) (FP) TO: (UD) (CE) (TRANS) (PKS) (PLNG)

FOR:

SIGNED: Bradley L. Bingham
 City Engineer/AMAFCA Designee

DATE: April 16, 2003


**CTY OF ALBUQUERQUE
PLANNING DEPARTMENT
DEVELOPMENT REVIEW BOARD
4/16/03 Comments**

Item # 27

Project # 1002579 Application # 03DRB-00561

Subject: With Addition/sketch plat

Defer to Transportation Development for comments.



Sheran Matson, AICP DRB Chairperson
924-3880 Fax 924-3864



Supplemental form

SUBDIVISION

S

- Major Subdivision action
- Minor Subdivision action **SKETCH**
- Vacation **V**
- Variance (Non-Zoning)

SITE DEVELOPMENT PLAN

P

- ...for Subdivision Purposes
- ...for Building Permit
- IP Master Development Plan
- Cert. of Appropriateness (LUCC) **L**

Supplemental form

ZONING & PLANNING

Z

- Annexation
- Zone Map Amendment (Establish or Change Zoning)
- Sector Plan (Phase I, II, III)
- Amendment to Sector, Area, Facility or Comprehensive Plan
- Text Amendment (Zoning Code/Subdivision Regulations)

APPEAL / PROTEST of...

A

- Decision by: DRB, EPC, LUCC, Planning Director or Staff, ZHE, Zoning Board of Appeals

PRINT OR TYPE IN BLACK INK ONLY. The applicant or agent must submit the completed application in person to the Planning Department Development Services Center, 600 2nd Street NW, Albuquerque, NM 87102. Fees must be paid at the time of application. Refer to supplemental forms for submittal requirements.

APPLICANT INFORMATION:

NAME: Ralph W Ortiz PHONE: 224-9780
 ADDRESS: 1218 Forrester Ave NW FAX: _____
 CITY: Albuquerque STATE NM ZIP 87104 E-MAIL: R.Ortiz8025@AOL
 Proprietary interest in site: _____
 AGENT (if any): _____ PHONE: _____
 ADDRESS: _____ FAX: _____
 CITY: _____ STATE _____ ZIP _____ E-MAIL: _____

DESCRIPTION OF REQUEST: See Attached sheet, SKETCH PLAT BEFORE VACATION REQUEST.

Is the applicant seeking incentives pursuant to the Family Housing Development Program? Yes. No.

SITE INFORMATION: ACCURACY OF THE LEGAL DESCRIPTION IS CRUCIAL! ATTACH A SEPARATE SHEET IF NECESSARY.

Lot or Tract No. Lot 8 & 10, 8" of B19 Block: 4 Unit: _____
 Subdiv. / Addn. WITH ADDITION
 Current Zoning: S-R Proposed zoning: NA
 Zone Atlas page(s): J-13 No. of existing lots: _____ No. of proposed lots: _____
 Total area of site (acres): (1/8).175^{ac} Density if applicable: dwellings per gross acre: NA dwellings per net acre: NA
 Within city limits? Yes. No , but site is within 5 miles of the city limits.) Within 1000FT of a landfill? _____
 UPC No. 101405804139721446 MRGCD Map No. NA
 LOCATION OF PROPERTY BY STREETS: On or Near: Mountain Road NW 1218 FORRESTER AV NW
 Between: 12th NW and 6th NW

CASE HISTORY:

List any current or prior case number that may be relevant to your application (Proj., App., DRB-, AX_, Z_, V_, S_, etc.): NA

Check-off if project was previously reviewed by Sketch Plat/Plan , or Pre-application Review Team . Date of review: _____

SIGNATURE Ralph Ortiz DATE 4-8-03
 (Print) RALPH ORTIZ Applicant Agent

FOR OFFICIAL USE ONLY

Form revised 9/01, 3/03

INTERNAL ROUTING

- All checklists are complete
- All fees have been collected
- All case #s are assigned
- AGIS copy has been sent
- Case history #s are listed
- Site is within 1000ft of a landfill
- F.H.D.P. density bonus
- F.H.D.P. fee rebate

Application case numbers	Action	S.F.	Fees
<u>03DRB - 00561</u>	<u>Sketch</u>	<u>5(3)</u>	<u>\$ 0</u>
_____	_____	_____	\$ _____
_____	_____	_____	\$ _____
_____	_____	_____	\$ _____
_____	_____	_____	\$ _____
Total			\$ <u>0</u>

Hearing date April 16th 2003

Rosenbent 4/7/03
 Planner signature / date

Project # 1002579

FORM S(3): SUBDIVISION - D.R.B. MEETING (UNADVERTISED) OR INTERNAL ROUTING

SKETCH PLAT REVIEW AND COMMENT

YOUR ATTENDANCE IS REQUIRED.

- Scale drawing of the proposed subdivision plat (folded to fit into an 8.5" by 14" pocket) 6 copies for unadvertised meetings. Sketches are not reviewed through internal routing.
- Site sketch with measurements showing structures, parking, Bldg. setbacks, adjacent rights-of-way and street improvements, etcetera, if there is any existing land use (folded to fit into an 8.5" by 14" pocket) 6 copies.
- Zone Atlas map with the entire property(ies) precisely and clearly outlined and crosshatched (to be photocopied)
- Letter briefly describing, explaining, and justifying the request
- Any original and/or related file numbers are listed on the cover application

MAJOR SUBDIVISION EXTENSION OF PRELIMINARY PLAT

Your attendance is required.

- Preliminary Plat reduced to 8.5" x 11"
- Zone Atlas map with the entire property(ies) precisely and clearly outlined and crosshatched (to be photocopied)
- Letter briefly describing, explaining, and justifying the request
- Copy of previous D.R.B. approved infrastructure list
- Copy of the Official D.R.B. Notice of approval
- Any original and/or related file numbers are listed on the cover application

Extensions are not reviewed through internal routing.
Extension of preliminary plat approval expires after one year.

MAJOR SUBDIVISION FINAL PLAT APPROVAL

Your attendance is required.

- Proposed Final Plat (folded to fit into an 8.5" by 14" pocket) 6 copies for unadvertised meetings, 4 copies for internal routing.
- Zone Atlas map with the entire property(ies) precisely and clearly outlined and crosshatched (to be photocopied)
- Original Mylar drawing of the proposed plat for internal routing only. Otherwise, bring Mylar to meeting.
- Property owner's and City Surveyor's signatures on the Mylar drawing
- SIA financial guaranty verification
- Landfill disclosure and EHD signature line on the Mylar drawing if property is within a landfill buffer
- Any original and/or related file numbers are listed on the cover application

DXF FILE AND HARD COPY OF FINAL PLAT DATA FOR AGIS IS REQUIRED.

MINOR SUBDIVISION PRELIMINARY / FINAL PLAT APPROVAL

Your attendance is required.

- Proposed Preliminary / Final Plat (folded to fit into an 8.5" by 14" pocket) 6 copies for unadvertised meetings, 4 copies for internal routing.
- Site sketch with measurements showing structures, parking, Bldg. setbacks, adjacent rights-of-way and street improvements, etcetera, if there is any existing land use (folded to fit into an 8.5" by 14" pocket) 6 copies.
- Zone Atlas map with the entire property(ies) precisely and clearly outlined and crosshatched (to be photocopied)
- Letter briefly describing, explaining, and justifying the request
- Original Mylar drawing of the proposed plat for internal routing only. Otherwise, bring Mylar to meeting.
- Property owner's and City Surveyor's signatures on the Mylar drawing
- Landfill disclosure and EHD signature line on the Mylar drawing if property is within a landfill buffer
- Fee (see schedule)
- Any original and/or related file numbers are listed on the cover application

Infrastructure list if required (verify with DRB Engineer) **NO INTERNAL ROUTING**

DXF FILE AND HARD COPY OF FINAL PLAT DATA FOR AGIS IS REQUIRED.

AMENDMENT TO PRELIMINARY PLAT (with minor changes)

Your attendance is required.

AMENDMENT TO INFRASTRUCTURE LIST (with minor changes)

AMENDMENT TO GRADING PLAN (with minor changes)

PLEASE NOTE: There are no clear distinctions between significant and minor changes with regard to subdivision amendments. Significant changes are those deemed by the DRB to require public notice and public hearing.

- Proposed Amended Preliminary Plat, Infrastructure List, and/or Grading Plan (folded to fit into an 8.5" by 14" pocket) 6 copies for unadvertised meetings, 4 copies for internal routing.
- Original Preliminary Plat, Infrastructure List, and/or Grading Plan (folded to fit into an 8.5" by 14" pocket) 6 copies for unadvertised meetings, 4 copies for internal routing.
- Zone Atlas map with the entire property(ies) precisely and clearly outlined and crosshatched (to be photocopied)
- Letter briefly describing, explaining, and justifying the request
- Original Mylar drawing of the proposed amended plat for internal routing only. Otherwise, bring Mylar to meeting.
- Property owner's and City Surveyor's signatures on the Mylar drawing, if the plat is being amended
- Any original and/or related file numbers are listed on the cover application

Amended preliminary plat approval expires after one year.

I, the applicant, acknowledge that any information required but not submitted with this application will likely result in deferral of actions.

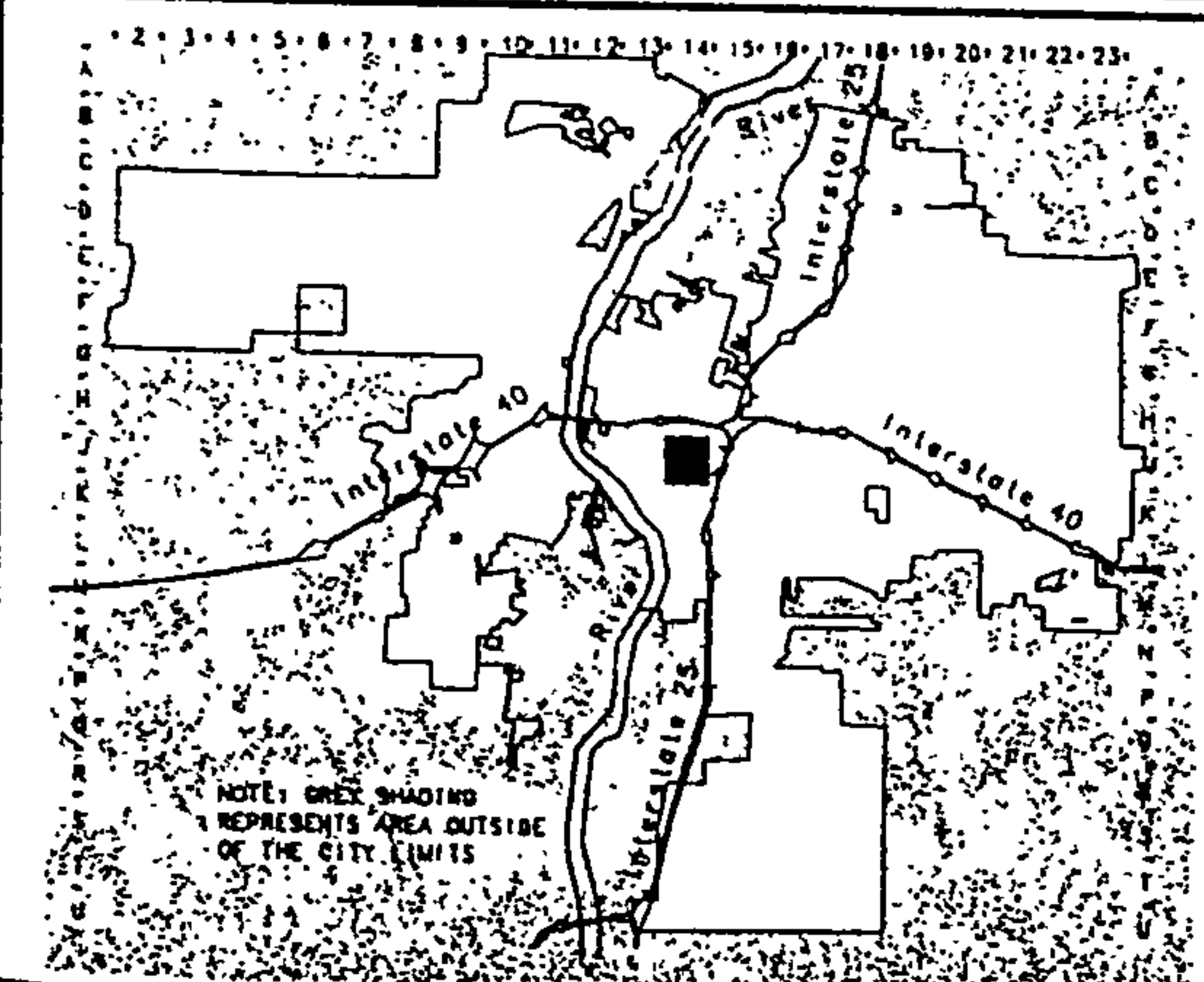
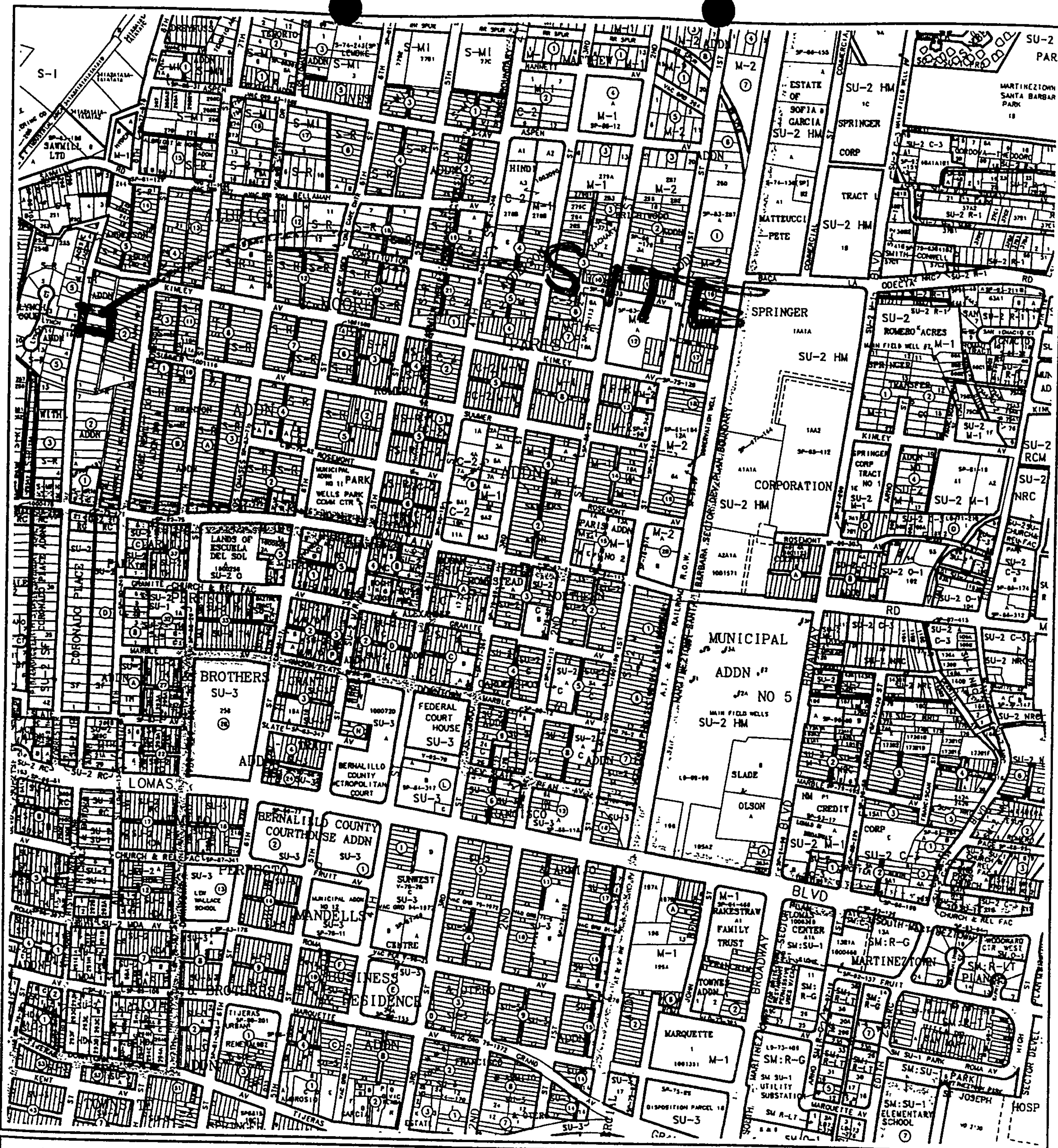
[Signature] **RALPH W. ORTIZ**
Applicant name (print)
[Signature] **4-8-03**
Applicant signature / date



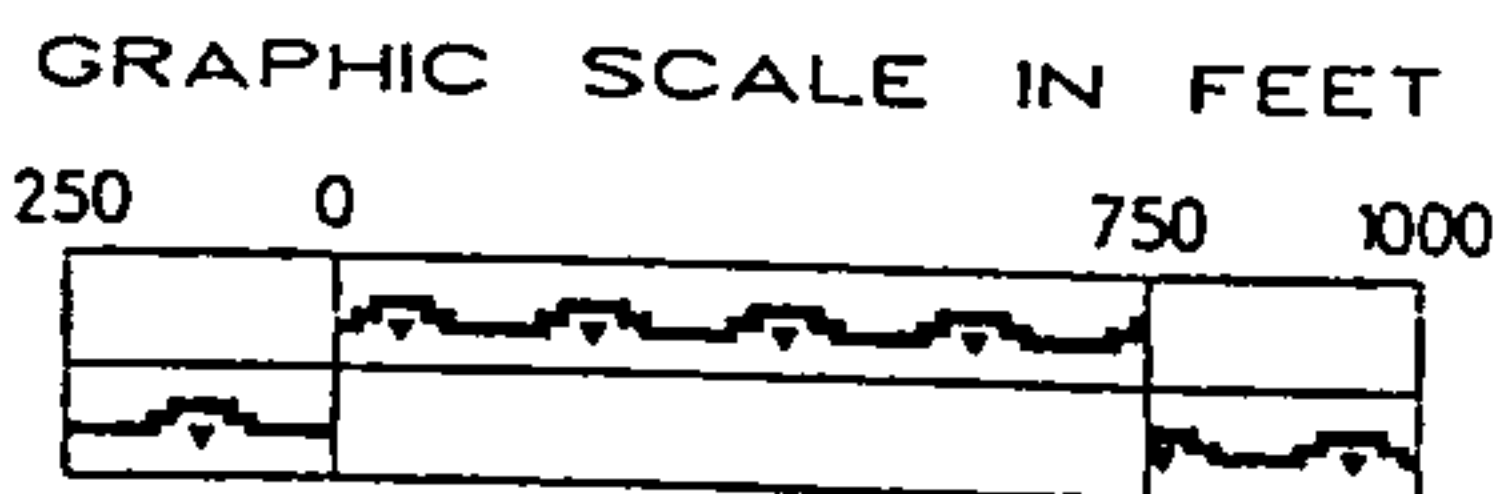
Form revised MARCH 2003

- Checklists complete
 - Fees collected
 - Case #s assigned
 - Related #s listed
- Application case numbers
03DRB - 00561

[Signature] **4/7/03**
Planner signature / date
Project # 1002579



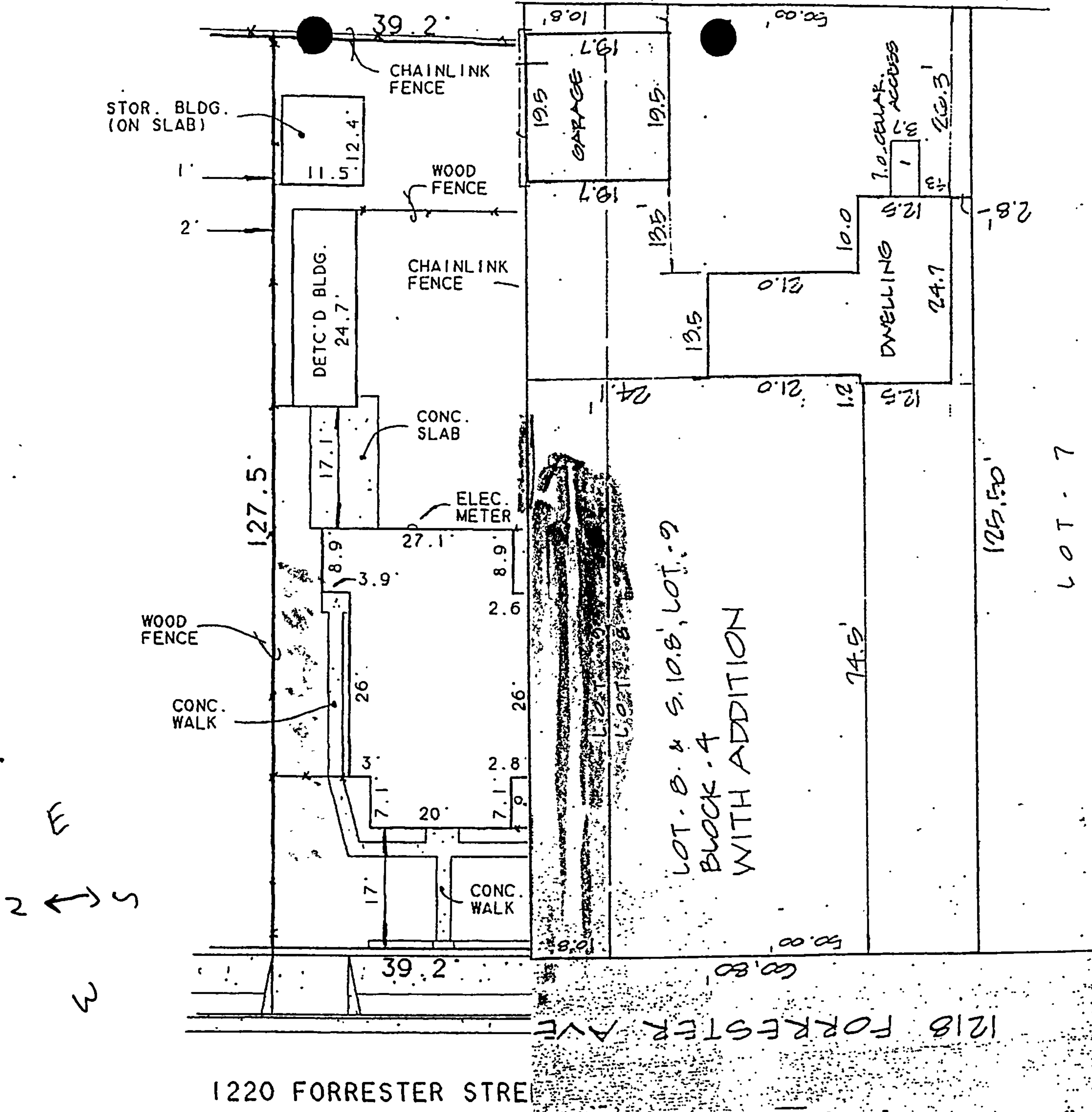
CITY OF
Albuquerque
Albuquerque Geographic Information System
PLANNING DEPARTMENT
© Copyright 2003



Zone Atlas Page

J-14-Z

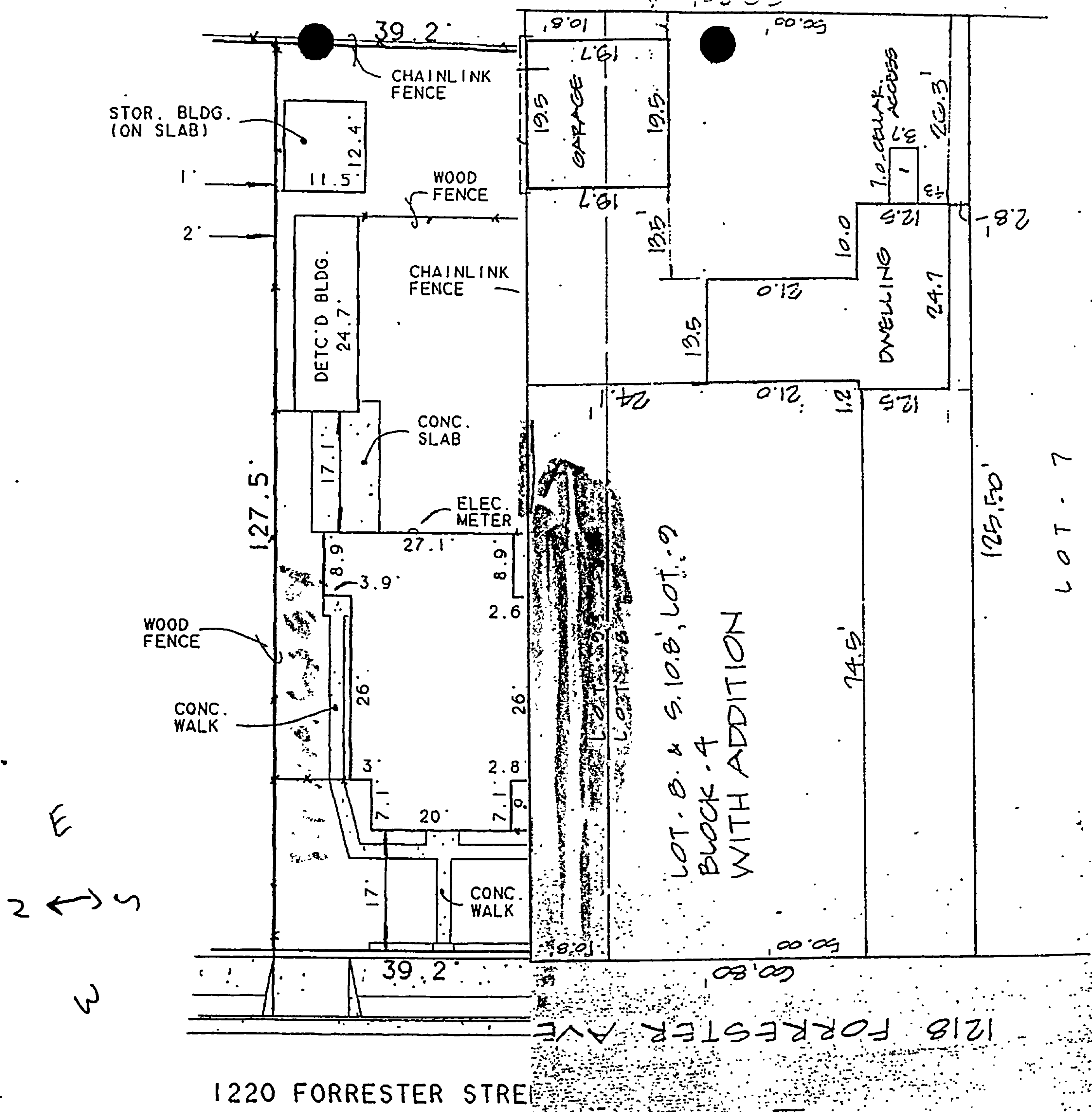
Map Amended through January 21, 2003



Lot numbered Nine (excepting the southerly 10.8 feet of said Lot) of Block Four (4) of the WITH ADDITION, to the City of Albuquerque, New Mexico, as the same is shown and designated on the Plat thereof, filed in the office of the County Clerk of Bernalillo County, New Mexico on March 27, 1920.

Property is not within the 100 Year Flood Boundary based on the information contained in Panel 28 of 50 of the Federal Emergency Management Agency (FEMA) map dated October 14, 1983.

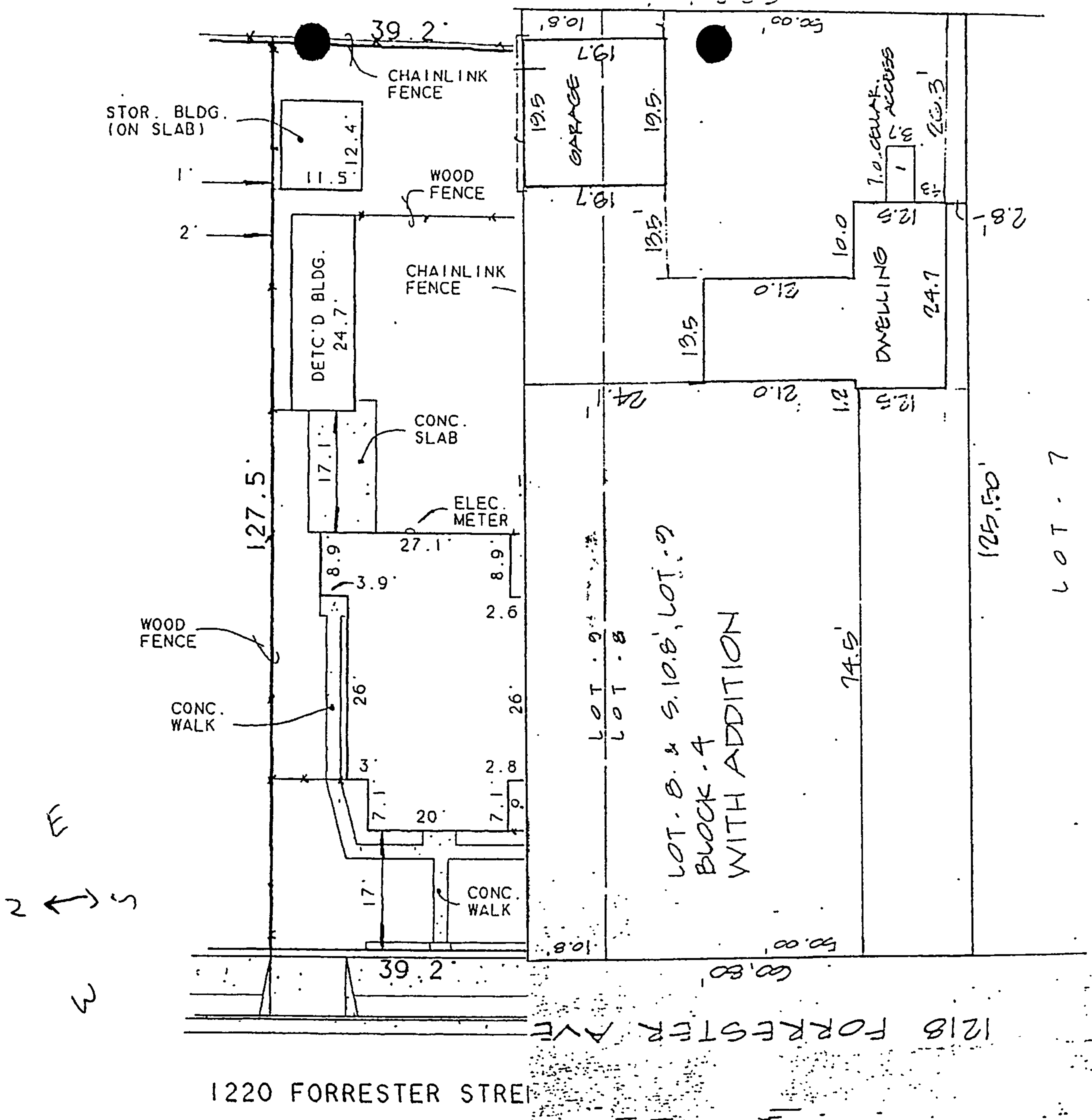
THIS IS NOT A SURVEY FOR USE BY A PROPERTY OWNER FOR ANY PURPOSE.



Lot numbered Nine (excepting the southerly 10.8 feet of said Lot) of Block Four (4) of the WITH ADDITION, to the City of Albuquerque, New Mexico, as the same is shown and designated on the Plat thereof, filed in the office of the County Clerk of Bernalillo County, New Mexico on March 27, 1920.

Property is not within the 100 Year Flood Boundary based on the information contained in Panel 28 of 50 of the Federal Emergency Management Agency (FEMA) map dated October 14, 1983.

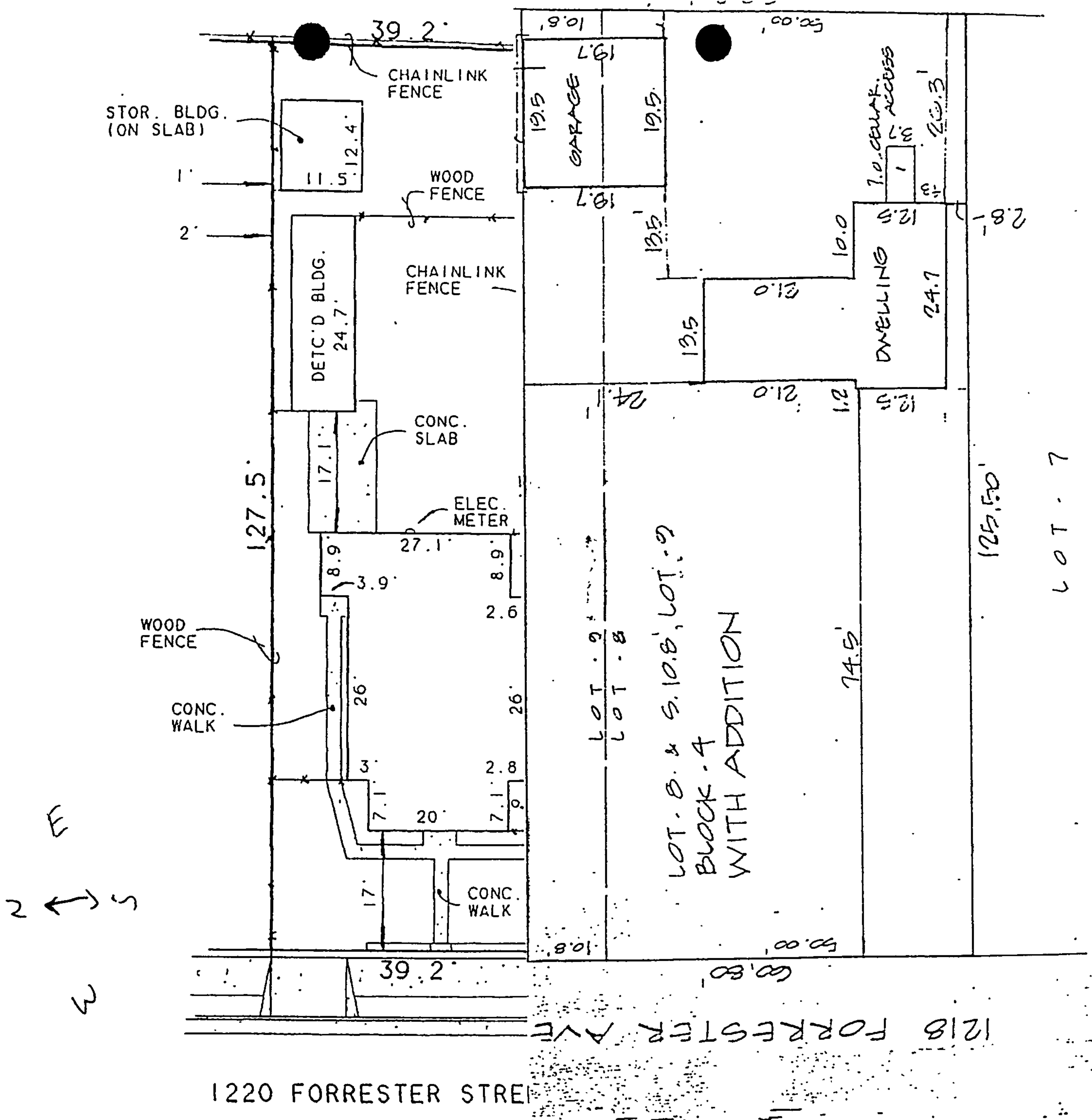
THIS IS NOT A SURVEY FOR USE BY A PROPERTY OWNER FOR ANY PURPOSE.



Lot numbered Nine (excepting the southerly 10.8 feet of said Lot) of Block Four (4) of the WITH ADDITION, to the City of Albuquerque, New Mexico, as the same is shown and designated on the Plat thereof, filed in the office of the County Clerk of Bernalillo County, New Mexico on March 27, 1920.

Property is not within the 100 Year Flood Boundary based on the information contained in Panel 28 of 50 of the Federal Emergency Management Agency (FEMA) map dated October 14, 1983.

THIS IS NOT A SURVEY FOR USE BY A PROPERTY OWNER FOR ANY PURPOSE.



1220 FORRESTER STREET

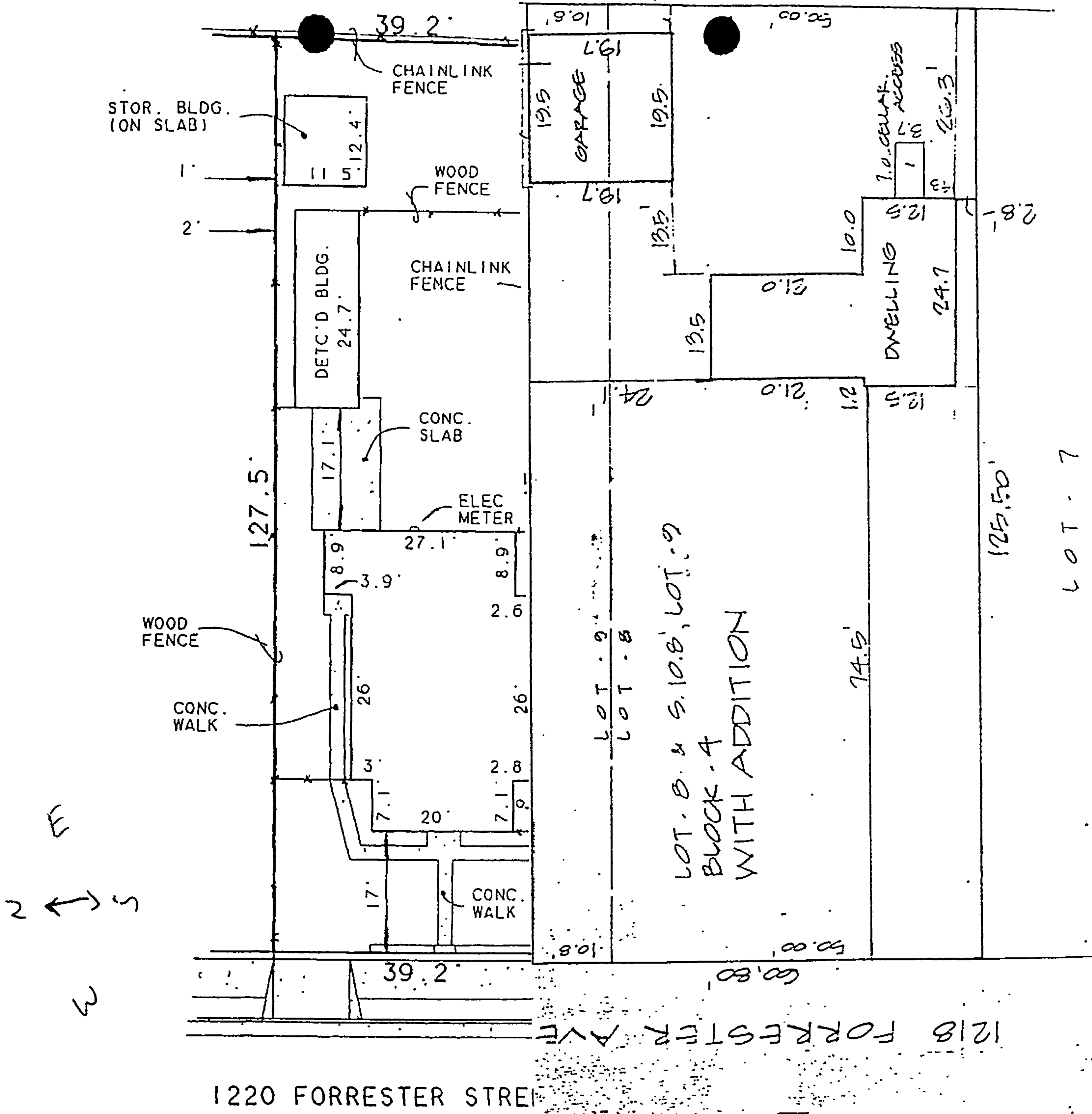
1218 FORRESTER AVE

LOT 8 & S. 10.8', LOT 9
 BLOCK 4
 WITH ADDITION

Lot numbered Nine (excepting the southerly 10.8 feet of said Lot) of Block Four (4) of the WITH ADDITION, to the City of Albuquerque, New Mexico, as the same is shown and designated on the Plat thereof, filed in the office of the County Clerk of Bernalillo County, New Mexico on March 27, 1920.

Property is not within the 100 Year Flood Boundary based on the information contained in Panel 28 of 50 of the Federal Emergency Management Agency (FEMA) map dated October 14, 1983.

THIS IS NOT A SURVEY FOR USE BY A PROPERTY OWNER FOR ANY PURPOSE.



Lot numbered Nine (excepting the southerly 10.8 feet of said Lot) of Block Four (4) of the WITH ADDITION, to the City of Albuquerque, New Mexico, as the same is shown and designated on the Plat thereof, filed in the office of the County Clerk of Bernalillo County, New Mexico on March 27, 1920.

Property is not within the 100 Year Flood Boundary based on the information contained in Panel 28 of 50 of the Federal Emergency Management Agency (FEMA) map dated October 14, 1983.

THIS IS NOT A SURVEY FOR USE BY A PROPERTY OWNER FOR ANY PURPOSE.

4-8-03
Hello, My property at 1218 Forrester Ave. has a

easement of 13' Attached to it on my Drive way,

The Easement from my knowledge is so the property owner at 1220 Forrester Ave NW can have Drive way / Drive through access to the Back yard of that said Property. Since I've owned my House (05-99) 1220 has been exclusively a rental, the owner has never used the Back yard for storing / Parking cars, 1220 Forrest has a Drive way on the North side of the House and has more than Adequate access to the Back yard. I am Requesting a Reduction or removal of Easement to the minimum Required by code. ^{this would} allow the Future owners to clean and maintain the House (window / Stucco / Paint).

The owner of 1220 Forrester is selling the

Property, So I really need some current

and hopefully a final, solution/s

PS
I own the Property up to the side of the House

4-8-03

Hello, I Ralph W Ortiz of 1218 Forrester Ave NW
Assign Jerome Jerry Dodd to Act / Speak / Represent
My Self and My Property at 1218 Forrester Ave NW

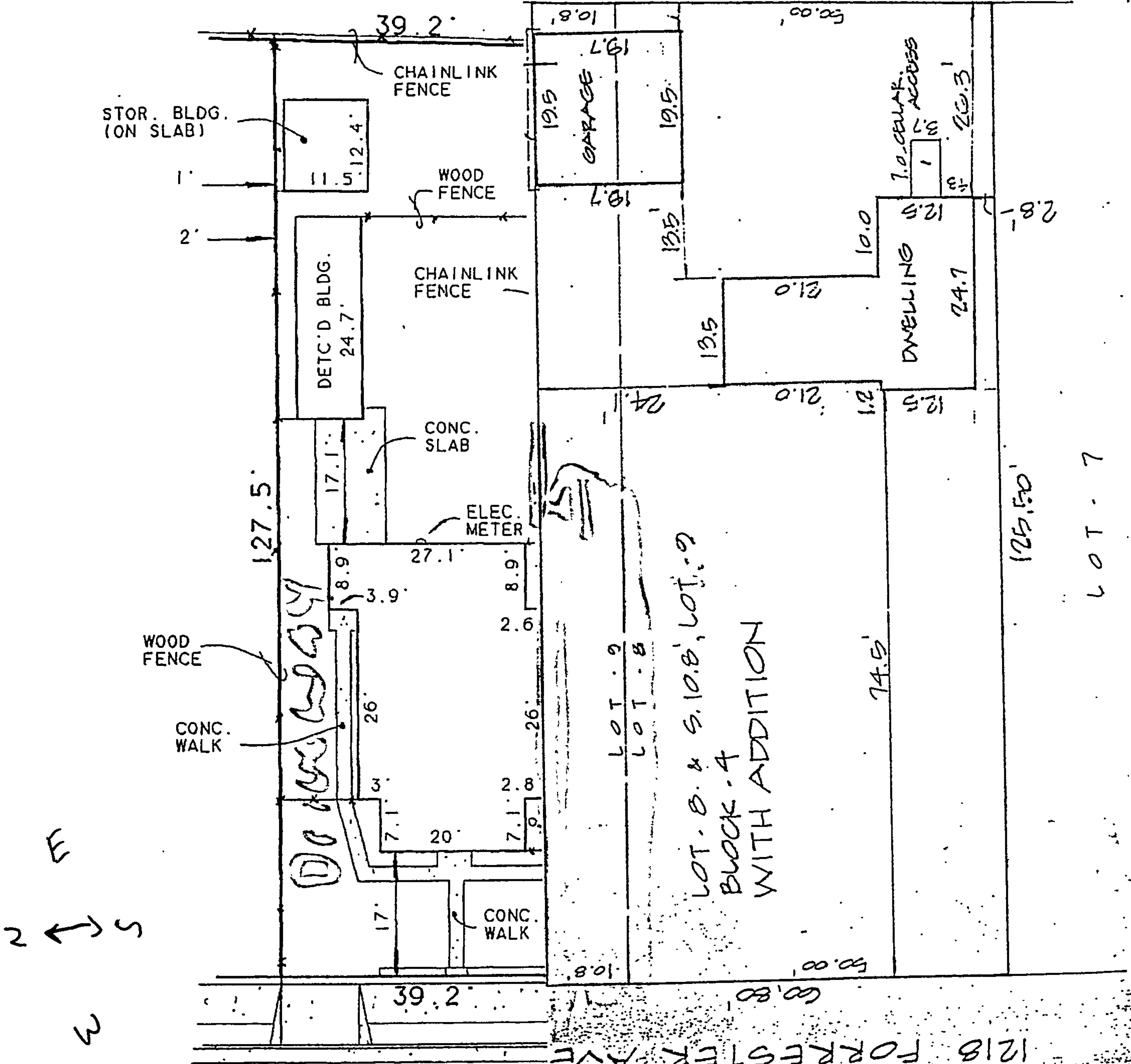
In all matters Related To the Reduction/Removal
of an existing Easement attach to my property.
as I am unable to Attend the Development
Review meeting.

Thank You

Ralph W Ortiz

Ralph W Ortiz

04-16-03



1220 FORRESTER STRE

1218 FORRESTER AVE

*my Driveway
Area of contention*

Lot numbered Nine (excepting the southerly 10.8 feet of said Lot) of Block Four (4) of the WITH ADDITION, to the City of Albuquerque, New Mexico, as the same is shown and designated on the Plat thereof, filed in the office of the County Clerk of Bernalillo County, New Mexico on March 27, 1920.

Property is not within the 100 Year Flood Boundary based on the information contained in Panel 28 of 50 of the Federal Emergency Management Agency (FEMA) map dated October 14, 1983.

THIS IS NOT A SURVEY FOR USE BY A PROPERTY OWNER FOR ANY PURPOSE.