
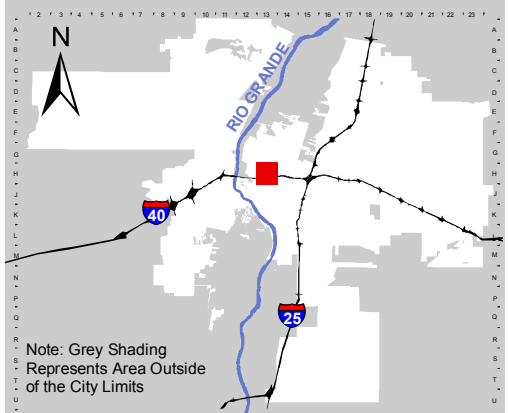


For more current information and details visit: <http://www.cabq.gov/gis>












Map amended through: 1/28/2016



Note: Grey Shading Represents Area Outside of the City Limits

Zone Atlas Page:
H-13-Z

Selected Symbols

| | |
|--|--|
|  SECTOR PLANS |  Escarpment |
|  Design Overlay Zones |  2 Mile Airport Zone |
|  City Historic Zones |  Airport Noise Contours |
|  H-1 Buffer Zone |  Wall Overlay Zone |
|  Petroglyph Mon. | |

