



OFFICIAL NOTICE OF DECISION

CITY OF ALBUQUERQUE
PLANNING DEPARTMENT
DEVELOPMENT REVIEW BOARD

July 18, 2007

6. Project# 1002962
07DRB-70084 VACATION OF PUBLIC EASEMENT

BOHANNAN HUSTON INC agent(s) for CANTATA @ THE TRAILS INC, request(s) the above action(s) for all or a portion of Tract(s) 4- 0S, THE TRAILS UNIT 2 (to be known as **CANTATA @ THE TRAILS**) zoned SU-2 UR, located on OAKLAND RIDGE ST NW and WOODMONT AVE NW containing approximately 5.0749 acre(s). [07DRB-00613] (C-9)

At the July 18, 2007, Development Review Board meeting, the vacation was approved as shown on Exhibit B in the Planning file, subject to these findings and conditions:

FINDINGS:

1. The public welfare is in no way served by retaining the rights-of-way and/or easements.
2. There is no convincing evidence that any substantial property right is being abridged against the will of the owner of the right.

CONDITIONS:

1. The vacated property shall be shown on a replat approved by the Development Review Board and the approved replat shall be filed for record with the Bernalillo County Clerk's Office within one year.

If you wish to appeal this decision, you must do so by August 2, 2007, in the manner described below.

Appeal is to the Land Use Hearing Officer. Any person aggrieved with any determination of the Development Review Board may file an appeal on the Planning Department form, to the Planning Department, within 15 days of the Development Review Board's decision. The date the determination in question is issued is not included in the 15-day period for filing an appeal. If the fifteenth day falls on a Saturday, Sunday or holiday as listed in the Merit System Ordinance, the next working day is considered as the deadline for filing the appeal. Such appeal shall be heard within 60 days of its filing.



OFFICIAL NOTICE OF DECISION

PAGE 2

You will receive notice if any other person files an appeal. Successful applicants are reminded that other requirements of the City must be complied with, even after approval of the referenced application(s).

Please note that the vacation of all plats, rights-of-way, and easements are void after one year from the final appeal date referenced above if all conditions are not met (The effective date of Development Review Board approval is the hearing date plus the 15-day appeal period.) (REF: Chapter 14 Article 14 Part 7-2 (E)(3)(6) Revised Ordinance.)

A handwritten signature in cursive script, appearing to read "Sheran Matson for".

Sheran Matson, AICP, DRB Chair

Cc: Cantata at the Trails Inc, 7007 Jefferson St NE, 87109
Bohannan Huston Inc, 7007 Jefferson St NE, 87109
Marilyn Maldonado, Planning Department, 4th Floor, Plaza del Sol Bldg.
File



OFFICIAL NOTICE OF DECISION

CITY OF ALBUQUERQUE
PLANNING DEPARTMENT
DEVELOPMENT REVIEW BOARD

May 20, 2009

Project# 1002962
09DRB-70158 MAJOR - 2YEAR EXTENSION OF SUBDIVISION IMPROVEMENTS
AGREEMENT

LONGFORD HOMES request(s) the referenced/ above action(s) for **CANTATA AT THE TRAILS Unit(s) 2**, zoned SU-2/ UR-35 & PARK, located on the west side of UNIVERSE BLVD NW between OAKRIDGE ST NW and TREE LINE AVE NW containing approximately 17.0483 acre(s). (C-9)

At the May 20, 2009 Development Review Board meeting, the 2 year extension of the Subdivision Improvements Agreement was approved.

If you wish to appeal this decision, you must do so by June 4, 2009 in the manner described below.

Appeal is to the Land Use Hearing Officer. Any person aggrieved with any determination of the Development Review Board may file an appeal on the Planning Department form, to the Planning Department, within 15 days of the Development Review Board's decision. The date the determination in question is issued is not included in the 15-day period for filing an appeal.

If the fifteenth day falls on a Saturday, Sunday or holiday as listed in the Merit System Ordinance, the next working day is considered as the deadline for filing the appeal. Such appeal shall be heard within 60 days of its filing.

You will receive notice if any other person files an appeal. Successful applicants are reminded that other requirements of the City must be complied with, even after approval of the referenced application(s).


Jack Cloud, AICP, DRB Chair

Cc: Longford Homes – 7023 Tree Line Ave. – Albuquerque, NM 87114
Marilyn Maldonado
File



OFFICIAL NOTICE OF DECISION

CITY OF ALBUQUERQUE
PLANNING DEPARTMENT
DEVELOPMENT REVIEW BOARD

July 14, 2010

Project# 1002962

10DRB-70170 MAJOR - 1 YEAR EXTENSION OF SUBDIVISION
IMPROVEMENTS AGREEMENT (1YR SIA)

THE TRAILS LLC request(s) the referenced/ above action(s) for all or a portion of **HERITAGE AT THE TRAILS Unit(s) I & 2, plus SANTA FE, TAOS, & RESERVE AT THE TRAILS** [Tract(s) A, B, C, D, & F of THE TRAILS], zoned RD, located on either side of RAINBOW BLVD NW between PASEO DEL NORTE NW and WOODMONT AVE NW containing approximately 76 acre(s). (C-9)

At the July 14, 2010, Development Review Board meeting, the extension of the Subdivision Improvements Agreement was approved to coincide with Santa Fe at the Trails Unit 2 (January 13, 2011) and is subject to the conveyance of a roadway easement or right of way to the City of Albuquerque for the extension of Unser Boulevard NW through the Boca Negra Dam area.

If you wish to appeal this decision, you must do so by July 29, 2010 in the manner described below.

Appeal is to the Land Use Hearing Officer. Any person aggrieved with any determination of the Development Review Board may file an appeal on the Planning Department form, to the Planning Department, within 15 days of the Development Review Board's decision. The date the determination in question is issued is not included in the 15-day period for filing an appeal.

If the fifteenth day falls on a Saturday, Sunday or holiday as listed in the Merit System Ordinance, the next working day is considered as the deadline for filing the appeal. Such appeal shall be heard within 60 days of its filing.

You will receive notice if any other person files an appeal. Successful applicants are reminded that other requirements of the City must be complied with, even after approval of the referenced application(s).


Jack Cloud, AICP, DRB Chair

Cc: The Trails LLC – 3077 East Warm Springs Rd – Las Vegas, NV 89120
Marilyn Maldonado; file



OFFICIAL NOTICE OF DECISION

CITY OF ALBUQUERQUE
PLANNING DEPARTMENT
DEVELOPMENT REVIEW BOARD

August 9, 2006

3. Project # 1002962
06DRB-01021 Major-Two Year SIA


WILSON & COMPANY agent(s) for THE TRAILS LLC, RICK BELTRAMO PE request(s) the above action(s) for all or a portion of Tract(s) A, B, C, D & F, **THE TRAILS**, TRACT A, HERITAGE, UNIT 1, TRACT B, HERITAGE, UNIT 2, TRACT C, SANTA FE @ THE TRAILS, UNIT 1, TRACT D, TAOS @ THE TRAILS, UNIT 1 AND TRACT F, RESERVE @ THE TRAILS, UNIT 1, zoned R-D residential and related uses zone, developing area, located on RAINBOW BLVD NW, between PASEO DEL NORTE NW and WOODMONT AVE NW containing approximately 76 acre(s). [REF: 05DRB00297, 05DRB00308] (Listed as Proj.1002928 in error) (C-9)

At the August 9, 2006, Development Review Board meeting, a two-year extension of the Subdivision Improvements Agreement was approved.

If you wish to appeal this decision, you must do so by August 24, 2006, in the manner described below.

Appeal is to the Land Use Hearing Officer. Any person aggrieved with any determination of the Development Review Board may file an appeal on the Planning Department form, to the Planning Department, within 15 days of the Development Review Board's decision. The date the determination in question is issued is not included in the 15-day period for filing an appeal. If the fifteenth day falls on a Saturday, Sunday or holiday as listed in the Merit System Ordinance, the next working day is considered as the deadline for filing the appeal. Such appeal shall be heard within 60 days of its filing.

You will receive notice if any other person files an appeal. Successful applicants are reminded that other requirements of the City must be complied with, even after approval of the referenced application(s).


Sheran Matson, AICP, DRB Chair

Cc: The Trails LLC, Attn: Rick Beltramo PE, 7007 Jefferson St NE, Ste A, 87109
Wilson & Co., Attn: Steve Salazar, 2600 The American Rd, Ste. #100, Rio Rancho, NM
87124
Marilyn Maldonado, Planning Department, 4th Floor, Plaza del Sol Bldg.
File



OFFICIAL NOTICE OF DECISION

CITY OF ALBUQUERQUE
PLANNING DEPARTMENT
DEVELOPMENT REVIEW BOARD

June 27, 2007

4. Project # 1002962
07DRB-00613 Major-SiteDev Plan Subd
07DRB-00615 Major-SiteDev Plan BldPermit

BOHANNAN HUSTON INC agent(s) for CANTATA AT THE TRAILS INC request(s) the above action(s) for Tract 5 and a portion of Tract 4 OS, THE TRAILS, UNIT 2, (to be known as **CANTATA AT THE TRAILS**) zoned SU-2 UR located on OAKRIDGE ST NW between WOODMONT AVE NW and UNIVERSE NW containing approximately 25 acre(s). [REF: 04DRB-01322] [Deferred from 06/06/07 & 06/20/07] (C-9)

At the June 27, 2007, Development Review Board meeting, the site plan for subdivision was approved. With the signing of the infrastructure list dated 06/27/07 and approval of the Grading Plan Engineer Stamp dated 06/07/07, the site plan for building permit was approved with final sign off delegated to the City Engineer for the SIA and to Planning for 3 copies, the 15 day appeal period and the plat.

If you wish to appeal this decision, you must do so by July 12, 2007, in the manner described below.

Appeal is to the Land Use Hearing Officer. Any person aggrieved with any determination of the Development Review Board may file an appeal on the Planning Department form, to the Planning Department, within 15 days of the Development Review Board's decision. The date the determination in question is issued is not included in the 15-day period for filing an appeal. If the fifteenth day falls on a Saturday, Sunday or holiday as listed in the Merit System Ordinance, the next working day is considered as the deadline for filing the appeal. Such appeal shall be heard within 60 days of its filing.

You will receive notice if any other person files an appeal. Successful applicants are reminded that other requirements of the City must be complied with, even after approval of the referenced application(s).

Sheran Matson, AICP, DRB Chair

Cc: Cantata at the Trails Inc, 7007 Jefferson St NE, 87109
Stephanie Walton, Bohannon Huston, 7500 Jefferson NE, 87109
Marilyn Maldonado, Planning Department, 4th Floor, Plaza del Sol Bldg.
File



OFFICIAL NOTICE OF DECISION

CITY OF ALBUQUERQUE
PLANNING DEPARTMENT
DEVELOPMENT REVIEW BOARD

July 23, 2008

- Project# 1002962**
08DRB-70292 MAJOR - 2YR EXTENSION OF SUBDIVISION
IMPROVEMENTS

WILSON AND COMPANY agent(s) for THE TRAILS LLC request(s) the above action(s) for all or a portion **HERITAGE AT THE TRAILS Unit(s) I & 2, plus SANTA FE, TAOS, & RESERVE AT THE TRAILS**, zoned SU-2/ RD, located on either side of RAINBOW BLVD NW BETWEEN PASEO DEL NORTE NW AND WOODMONT AVE NW containing approximately 76 acre(s). (C-9)

At the July 23, 2008 Development Review Board meeting, the 2 year extension of the Subdivision Improvements Agreement was approved.

If you wish to appeal this decision, you must do so by August 7, 2008 in the manner described below.

Appeal is to the Land Use Hearing Officer. Any person aggrieved with any determination of the Development Review Board may file an appeal on the Planning Department form, to the Planning Department, within 15 days of the Development Review Board's decision. The date the determination in question is issued is not included in the 15-day period for filing an appeal.

If the fifteenth day falls on a Saturday, Sunday or holiday as listed in the Merit System Ordinance, the next working day is considered as the deadline for filing the appeal. Such appeal shall be heard within 60 days of its filing.

You will receive notice if any other person files an appeal. Successful applicants are reminded that other requirements of the City must be complied with, even after approval of the referenced application(s).


Jack Cloud, AICP, DRB Chair

Cc: The Trails LLC – Attn: Rick Beltramo – 7007 Jefferson Street NE Ste A –
Albuquerque, NM 87109

Cc: Steve Salazar, PE – Wilson & Company – 2600 The American Rd. Ste 100 – Rio
Rancho, NM 87124



OFFICIAL NOTICE OF DECISION

CITY OF ALBUQUERQUE
PLANNING DEPARTMENT
DEVELOPMENT REVIEW BOARD

10-23-2003

- 6. Project # 1002962
03DRB-01527 Major-Bulk Land Variance
03DRB-01528 Minor-Prelim&Final Plat Approval
03DRB-01529 Major-Vacation of Public Easements
03DRB-01530 Major-SiteDev Plan Subd

BOHANNAN HUSTON INC & DENISH-KLINE ASSOCIATES, agent(s) for THE TRAILS LLC request(s) the above action(s) for all or a portion of Tract(s) 4 (to be known as TRACT 4, BLACK RANCH, zoned R-D, located on RAINBOW BLVD NW, between PASEO DEL NORTE BLVD NW and UNIVERSE BLVD NW containing approximately 100 acre(s). [REF: 03DRB-01432 (SK), 03DRB-01429 (SK)] [Deferred from 10/8/03] (C-9)

At the October 22, 2003, Development Review Board meeting, the Bulk Land Variance was approved subject to the Findings and Conditions of the Subdivision Ordinance as follows:

BULK LAND VARIANCE:

- 1. The variance will not be injurious to the public safety, health or welfare, or to adjacent property, the neighborhood or the community.
2. The variance will not conflict significantly with the goals and provisions of any City, County or AMAFCA adopted plan or policy; the applicable zoning ordinance, or any other City code or ordinance.
3. The variance will not permit, encourage or make possible undesired development in the 100-year floodplain.
4. The variance will not hinder future planning, public right-of-way acquisition, or the financing or building of public infrastructure improvements.

The preliminary plat was approved with final sign off delegated to Planning for AGIS DXF file.

The Vacation was approved as shown on Exhibit B in the Planning file, subject to these provisions:

- 1. The public welfare is in no way served by retaining the rights-of-way and/or easements, or.
2. There is a net benefit to the public welfare because the development made possible by the vacation is clearly more beneficial to the public welfare than the minor detriment resulting from the vacation.
3. There is no convincing evidence that any substantial property right is being abridged against the will of the owner of the right.

Handwritten notes in green ink: X also needed John Martha's signature as owner



OFFICIAL NOTICE OF DECISION
PAGE 2

4. Final disposition shall be through the City Real Estate Office.
5. The vacated property shall be shown on a replat approved by the Development Review Board and the approved replat shall be filed for record with the Bernalillo County Clerk's Office within one year.

The site plan for subdivision was approved and signed off by the Board.

If you wish to appeal this decision, you must do so by November 6, 2003, in the manner described below.


Appeal is to the Environmental Planning Commission. Any person aggrieved with any determination of the Development Review Board may file an appeal on the Planning Division form, to the Planning Division, within 15 days of the Development Review Board's decision. The date the determination in question is issued is not included in the 15-day period for filing an appeal.

If the fifteenth day falls on a Saturday, Sunday or holiday as listed in the Merit System Ordinance, the next working day is considered as the deadline for filing the appeal. Such appeal shall be heard within 60 days of its filing.

You will receive notice if any other person files an appeal. Successful applicants are reminded that other requirements of the City must be complied with, even after approval of the referenced application(s).

Please note that the vacation of all plats, rights-of-way, and easements are void after one year from the final appeal date referenced above if all conditions are not met (The effective date of Development Review Board approval is the hearing date plus the 15-day appeal period.) (REF: Chapter 14 Article 14 Part 7-2 (E)(3)(6) Revised Ordinance.)

Please note that a Preliminary Plat approval date is the date of the DRB action plus the 15-day appeal period. The Preliminary Plat approval is effective one year from that date. The DRB must take action on the Preliminary Plat Extension prior to the expiration of the approval or the Preliminary Plat approval is null and void. (REF: Chapter 14 Article 14 Part 3-4 (E) Revised Ordinance.)


Sheran Matson, AICP, DRB Chair

Cc: The Trails LLC, 3077 Warm Springs Rd, Las Vegas, NV 89120
Bohannon Huston Inc., 7500 Jefferson NE, 87109
Denish-Kline & Associates, 500 Marquette NW, Suite 350, 87103
Arlene Portillo, Planning Department, 4th Floor, Plaza del Sol Bldg.
Scott Howell, Property Management, Legal Dept./4th Flr, City/County Bldg
File



OFFICIAL NOTICE OF DECISION

CITY OF ALBUQUERQUE
PLANNING DEPARTMENT
DEVELOPMENT REVIEW BOARD

September 22, 2004

- 2. Project # 1002962**
04DRB-01319 Major-Bulk Land Variance
04DRB-01320 Major-Vacation of Pub Right-of-Way
04DRB-01321 Major-Vacation of Public Easements
04DRB-01322 Minor-Prelim&Final Plat Approval

WILSON & CO. agent(s) for THE TRAILS, LLC request(s) the above action(s) for all or a portion of Tract(s) 1-14 and OS-3 & OS-4, **THE TRAILS, UNIT 2**, zoned R-D residential and related uses zone, developing area, located on PASEO DEL NORTE NW, between UNIVERSE BLVD NW and RAINBOW BLVD NW containing approximately 190 acre(s). [REF: 04DRB-00929, 03DRB-01528] (C-9)

At the September 22, 2004, Development Review Board meeting, the Bulk Land Variance was approved subject to the Findings and Conditions of the Subdivision Ordinance as follows:

BULK LAND VARIANCE:

1. The variance will not be injurious to the public safety, health or welfare, or to adjacent property, the neighborhood or the community.
2. The variance will not conflict significantly with the goals and provisions of any City, County or AMAFCA adopted plan or policy; the applicable zoning ordinance, or any other City code or ordinance.
3. The variance will not permit, encourage or make possible undesired development in the 100-year floodplain.
4. The variance will not hinder future planning, public right-of-way acquisition, or the financing or building of public infrastructure improvements.

The vacations were approved as shown on Exhibit B in the Planning file, subject to these findings and conditions:

FINDINGS:

1. The public welfare is in no way served by retaining the rights-of-way and/or easements.
2. There is no convincing evidence that any substantial property right is being abridged against the will of the owner of the right.



OFFICIAL NOTICE OF DECISION
PAGE 2

CONDITIONS:

1. Final disposition shall be through the City Real Estate Office.
2. The vacated property shall be shown on a replat approved by the Development Review Board and the approved replat shall be filed for record with the Bernalillo County Clerk's Office within one year.
3. Affected utility companies shall acknowledge the vacation by their signatures on the replat.
4. NMUI approves the vacation of the blanket wellsite easement with the signing of the final plat.


The preliminary and final plat was approved with final plat sign off delegated to Planning for 15-day appeal period and AGIS dxf file.

If you wish to appeal this decision, you must do so by October 7, 2004 in the manner described below.

Appeal is to the Environmental Planning Commission. Any person aggrieved with any determination of the Development Review Board may file an appeal on the Planning Department form, to the Planning Department, within 15 days of the Development Review Board's decision. The date the determination in question is issued is not included in the 15-day period for filing an appeal. If the fifteenth day falls on a Saturday, Sunday or holiday as listed in the Merit System Ordinance, the next working day is considered as the deadline for filing the appeal. Such appeal shall be heard within 60 days of its filing.

You will receive notice if any other person files an appeal. Successful applicants are reminded that other requirements of the City must be complied with, even after approval of the referenced application(s).

Please note that the vacation of all plats, rights-of-way, and easements are void after one year from the final appeal date referenced above if all conditions are not met (The effective date of Development Review Board approval is the hearing date plus the 15-day appeal period.) (REF: Chapter 14 Article 14 Part 7-2 (E)(3)(6) Revised Ordinance.)



Sheran Matson, AICP, DRB Chair

Cc: The Trails LLC, 7007 Jefferson NE, Suite A, 87109
Wilson & Company, 2600 American Road, Suite 100, Rio Rancho, NM 87124
Marilyn Maldonado, Planning Department, 4th Floor, Plaza del Sol Bldg.
Scott Howell, Property Management, Legal Dept./4th Flr, City/County Bldg
File



OFFICIAL NOTICE OF DECISION

CITY OF ALBUQUERQUE
PLANNING DEPARTMENT
DEVELOPMENT REVIEW BOARD

October 5, 2005

5. Project # 1002962
05DRB-01507 Minor- Sector Development Plan, Phase 1

CONSENSUS PLANNING agent(s) for LONGFORD HOMES request(s) the above action(s) for all or a portion of Tract(s) 5, BLACK RANCH, T11N R2E SEC 16 W 1/2 NW 1/4, Tract(s) 4, SANTA FE AT THE TRAILS CO., Tract(s) 1, THE TRAILS, UNIT 2, Tract(s) G & J and Tract(s) 6, THE TRAILS, UNIT 2 (to be known as **LONGFORD TRAILS**, zoned R-D residential and related uses zone, developing area, located on PASEO DEL NORTE R-O-W NW, between COUNTY LAND and STATE LAND. [REF: 1004353, 02DRB01530] (B-8, B-9, B-10, C-8, C-9 and C-10)

At the October 5, 2005, Development Review Board meeting, the Development Review Board recommended to the Environmental Planning Commission that the boundaries shown on The Trails Proposed Sector Plan Boundaries Map included with the application be approved as the boundaries for the Trails Sector Plan.



Sheran Matson, AICP, DRB Chair

Cc: Longford Homes, 7007 Jefferson St NE, 87109
Consensus Planning, 302 8th St NW, 87102
Marilyn Maldonado, Planning Department, 4th Floor, Plaza del Sol Bldg.
File



OFFICIAL NOTICE OF DECISION

CITY OF ALBUQUERQUE
PLANNING DEPARTMENT
DEVELOPMENT REVIEW BOARD

November 14, 2007

Project# 1002962
07DRB-70326 VACATION OF PUBLIC EASEMENT

HIGH MESA CONSULTING GROUP agent(s) for THE CHURCH OF JESUS CHRIST OF LATTER-DAY SAINTS request(s) the above action(s) for all or a portion of Tract(s) 10-A, **THE TRAILS UNIT 2**, zoned SU-2 SRSL 26, located on NORTHWEST CORNER OF WOODMONT AVE NW AND RAINBOW BLVD NW BETWEEN PASEO DEL NORTE AND UNIVERSE BLVD containing approximately 5.1 acre(s). (C-9)

At the November 14, 2007 Development Review Board meeting, the vacation was approved as shown on Exhibit B in the Planning file per section 14-14-7-2(A)(1) and (B)(1)(3) of the Subdivision Ordinance.

(A)(1) The public utility easement vacation request was filed by the owners of a majority of the rear footage of land abutting the proposed vacation.

(B)(1) The public welfare is in no way served by retaining the public utility easement.

(B)(3) There is no convincing evidence that any substantial property right is being abridged against the will of the owner of the right.

CONDITIONS:

1. Final disposition shall be through the City Real Estate Office
3. The vacated property shall be shown on a replat approved by the Development Review Board and the approved replat shall be filed for record with the Bernalillo County Clerk's Office within one year.

07DRB-70327 MINOR - PRELIMINARY/ FINAL PLAT APPROVAL

The Preliminary Plat was approved with final sign off delegated to planning for solar collector language, AGIS DXF and for the 15 day appeal period.

OFFICIAL NOTICE OF DECISION

Page 2

If you wish to appeal this decision, you must do so by November 29, 2007 in the manner described below.

Appeal is to the Land Use Hearing Officer. Any person aggrieved with any determination of the Development Review Board may file an appeal on the Planning Department form, to the Planning Department, within 15 days of the Development Review Board's decision.

The date the determination in question is issued is not included in the 15-day period for filing an appeal.

If the fifteenth day falls on a Saturday, Sunday or holiday as listed in the Merit System Ordinance, the next working day is considered as the deadline for filing the appeal. Such appeal shall be heard within 60 days of its filing.

You will receive notice if any other person files an appeal. Successful applicants are reminded that other requirements of the City must be complied with, even after approval of the referenced application(s).

Please note that the vacation of all plats, rights-of-way, and easements are void after one year from the final appeal date referenced above if all conditions are not met (The effective date of Development Review Board approval is the hearing date plus the 15-day appeal period.) (REF: Chapter 14 Article 14 Part 7-2 (E)(3)(6) Revised Ordinance.)



Sheran Matson, AICP, DRB Chair

Cc: The Church of Jesus Christ of Latter-Day Saints – 830 East Second Avenue
– Mesa, AZ 85204

Cc: High Mesa Consulting Group – 6010-B Midway Park Blvd. NE –
Albuquerque, NM 87109

Marilyn Maldonado

File