

15



DRB CASE ACTION LOG

REVISED 3/20/2003

This sheet must accompany your plat or site plan to obtain delegated signatures. Return sheet with site plan/plat once comments are addressed.

DRB Application No: 04DRB-00014 (P&F)

Project # 1003177

Project Name: 2nd Replat of Montgomery Hts.

EPC Application No.:

Agent: Surveys Southwest Ltd.

Phone No.: 414-8-0309

Your request for (SDP for SUB), (SDP for BP), (FINAL PLATS), (MASTER DEVELOP. PLAN), was approved on 4/2/04 by the DRB with delegation of signature(s) to the following departments.
OUTSTANDING SIGNATURES COMMENTS TO BE ADDRESSED

- TRANSPORTATION: _____
- _____
- _____
- _____
- _____

- UTILITIES: _____
- _____
- _____
- _____
- _____

- CITY ENGINEER / AMAFCA: _____
- _____
- _____
- _____
- _____

- PARKS / CIP: _____
- _____
- _____
- _____
- _____

- PLANNING (Last to sign): _____
- Planning must record this plat. Please submit the following items:**
 - The original plat and a mylar copy for the County Clerk.
 - Tax certificate from the County Treasurer.
 - Recording fee (checks payable to the County Clerk). RECORDED DATE: _____
 - Tax printout from the County Assessor.
- Include 3 copies of the approved site plan along with the originals.**
- County Treasurer's signature must be obtained prior to the recording of the plat with the County Clerk.**
- Property Management's signature must be obtained prior to Planning Department's signature.**
- Copy of final plat AND a DXF File for AGIS is required.**
- Copy of recorded plat for Planning.**

Project Number 1003177



**DEVELOPMENT REVIEW BOARD
ACTION SHEET**

Plaza del Sol Hearing Room, Basement, Plaza del Sol Building

June 2, 2004

9:00 A.M.

MEMBERS:

Sheran Matson, AICP, DRB Chair
Claire Senova, Administrative Assistant

Wilfred Gallegos, Transportation Development
Brad Bingham, Alternate City Engineer

Roger Green, Utility Development
Christina Sandoval, Parks & Recreation

NOTE: UNLESS ANNOUNCED DURING THE MEETING, THE DEVELOPMENT REVIEW BOARD WILL NOT TAKE A LUNCH BREAK.

NOTE: INDIVIDUALS WITH DISABILITIES WHO NEED SPECIAL ASSISTANCE TO PARTICIPATE AT THIS MEETING SHOULD CONTACT CLAIRE SENOVA, PLANNING DEPARTMENT, AT 924-3946. HEARING IMPAIRED USERS MAY CONTACT HER VIA THE NEW MEXICO RELAY NETWORK BY CALLING TOLL-FREE: 1-800-659-8331.

NOTE: REQUESTS FOR DEFERRAL OF CASES WILL BE DISCUSSED BY THE BOARD AND THE APPLICANT AND/OR AGENT AT THE BEGINNING OF THE AGENDA. BOTH PARTIES MUST AGREE UPON THE DATE OF DEFERRAL. IF THE APPLICANT/AGENT IS NOT PRESENT, THE ADMINISTRATIVE ASSISTANT MUST RECEIVE A LETTER, PRIOR TO THE HEARING DATE, REQUESTING A SPECIFIC DEFERRAL DATE. THE BOARD WILL DISCUSS AND MAKE A DECISION AT THE HEARING. THE APPLICANT/AGENT WILL THEN BE INFORMED OF THE DEFERRAL DATE AND REASON.

- A. Call to Order 9:00 A.M. Adjourned:
B. Changes and/or Additions to the Agenda
C. New or Old Business

CASES WHICH REQUIRE PUBLIC NOTIFICATION
MAJOR SUBDIVISIONS, VACATIONS, SIA EXTENSIONS AND SITE DEVELOPMENT PLANS

1. **Project # 1002739**
04DRB-00641 Major-Preliminary Plat Approval
04DRB-00648 Minor-Temp Defer SDWK
04DRB-00647 Minor-Subd Design (DPM) Variance
04DRB-00646 Minor-Sidewalk Waiver
04DRB-00642 Major-Vacation of Pub Right-of-Way
04DRB-00645 Major-Vacation of Public Easements

MARK GOODWIN & ASSOCIATES PA agent(s) for ANDERSON HEIGHTS LLC request(s) the above action(s) for all or a portion of Block(s) PARA & 2D, Tract(s) B-1 LANDS OF RIO BRAVO PARTNERS, ROSNER TRACTS, **ANDERSON HEIGHTS**, zoned R-D residential and related uses zone, developing area, located on 118TH STREET SW, between DENNIS CHAVEZ BLVD SW and GIBSON BLVD SW containing approximately 249 acre(s). [deferred from 5-19-04] [REF: 03DRB-00983, 04DRB-00179] (P-8) **DEFERRED AT AGENT'S REQUEST TO 6-9-04.**

2. **Project # 1003403**
04DRB-00635 Minor-Temp Defer SDWK
04DRB-00632 Major-Preliminary Plat Approval
04DRB-00633 Major-Vacation of Public Easements

ISAACSON & ARFMAN, P.A. agent(s) for CENTEX HOMES request(s) the above action(s) for all or a portion of Block(s) N/A, Tract(s) F, **THE TRAILS (TBKA 'THE RESERVE')**, zoned R-D residential and related uses zone, developing area, located on PASEO DEL NORTE BLVD NW, between RAINBOW BLVD. NW and UNIVERSE BLVD. NW containing approximately 18 acre(s). [deferred from 5-19-04] [REF: 1002962, 03DRB-01528] (C-9) **DEFERRED AT AGENT'S REQUEST TO 6-9-04.**

3. **Project # 1002796**
04DRB-00667 Major-Vacation of
Public Easements

TERRAMETRICS OF N. M. agent(s) for CITY OF ALBUQUERQUE, FIRE DEPT. request(s) the above action(s) for all or a portion of Lot(s) 8-11, **KAY ADDITION**, zoned SU-1 special use zone, for fire stationn/c, located on CHICO RD NE, between DALLAS ST. NE and CHARLESTON ST. NE containing approximately 1 acre(s). [REF: 04DRB-00326, 03DRB-02022 & 02024, 03EPC-01099 & 01100] (K-19) **THE VACATION WAS APPROVED AS SHOWN ON EXHIBIT B IN THE PLANNING FILE.**

SITE DEVELOPMENT PLANS (EPC FINAL SIGN-OFF) AMENDED PLANS AND MASTER DEVELOPMENT PLANS (CITY COUNCIL FINAL SIGN-OFF)

NOTE: IF THE APPLICANT/AGENT IS NOT PRESENT WHEN THEIR REQUEST IS CALLED, THEN THE REQUEST MAY BE INDEFINITELY DEFERRED ON A NO SHOW.

4. **Project # 1003468**
04DRB-00816 Minor-SiteDev Plan
BldPermit
04DRB-00817 Minor-Prelim&Final Plat
Approval

JLS ARCHITECTS, MC agent(s) for BMM INVESTMENTS request(s) the above action(s) for all or a portion of Lot(s) B, Block(s) 3, Tract(s) 25, 26, A, **NO. ALBQ. ACRES, UNIT B**, zoned IP industrial park zone, located on VENICE AVE NE, between SAN MATEO BLVD NE and 1-25 NE containing approximately 2 acre(s). [REF: NA] (B-18) **DEFERRED AT AGENT'S REQUEST TO 6-9-04.**

5. **Project # 1000418**
04DRB-00824 Minor-SiteDev Plan
Subd

LPDJ ARCHITECTS, LLC/LELAND GRAY agent(s) for VICTORY LOVE FELLOWSHIP CHURCH request(s) the above action(s) for all or a portion of Tract(s) A-1 BERUMAN - J.G. LANDS OF, **VICTORY LOVE FELLOWSHIP CHURCH &**, zoned SU-1 FOR CHURCH & REL. FAC, located on CENTRAL AVE NW, between COORS BLVD NW and UNSER BLVD NW [REF: 00128-00459, 02EPC-01952, 03EPC 01471] K-10) **DEFERRED AT AGENT'S REQUEST TO 6-16-04.**

6. **Project # 1000575**
04DRB-00813 Minor-SiteDev Plan
BldPermit/EPC

DEKKER/PERICH/SABATINI
agent(s) for PRESBYTERIAN HEALTHCARE
SERVICES request(s) the above action(s) for all or a
portion of Tract(s) 7-9, **PRESBYTERIAN HOSPITAL
MAIN CAMPUS**, zoned SU-2/SU-1, located on LEAD
AV E NE, between SPRUCE ST NE and SYCAMORE
ST NE containing approximately 27 acre(s). [REF:
DRB-02-500-00035, EPC-01128-01561] (K-15) **THE
SITE PLAN FOR BUILDING PERMIT WAS
APPROVED WITH FINAL SIGN-OFF DELEGATED
TO PLANNING FOR EPC CASE PLANNER,
CARMEN MARRONE'S INITIALS AND
TRANSPORTATION FOR COMPACT SPACES TO
BE LABELED AND RADII 15 FOOT MINIMUM.**

MINOR PLATS, FINAL (MAJOR) PLATS, AMENDED PLATS AND PLANS

7. **Project # 1003430**
04DRB-00721 Minor-Prelim&Final Plat
Approval

ALDRICH LAND SURVEYING INC agent(s) for
RONALD L. & JERI J. NASCI request(s) the above
action(s) for all or a portion of Lot(s) 14A, Block(s) 03,
CRYSTAL RIDGE, zoned R-LT, located on BARRETT
AV E NW, between LOREN AVE. NW and LA
CANADA DR. NW containing approximately 1 acre(s).
[deferred from 5-19-04] [REF: DRB 97-298, DRB 98-
410] (B-13) **DEFERRED AT AGENT'S REQUEST
TO 6-16-04.**

8. **Project # 1002739**
04DRB-00818 Minor-Subd Design
(DPM) Variance

MARK GOODWIN & ASSOCIATES, PA agent(s) for ANDERSON HEIGHTS, LLC request(s) the above action(s) for all or a portion of Tract(s) 2-D INCLUDE: TR B-1, ROSNER TRACTS UPC# 100805446922740130 & PARCEL A, ANDERSON HEIGHTS UPC# 100805326344510142, **LANDS OF RIO BRAVO PARTNERS**, zoned R-D residential and related uses zone, developing area, located on 118TH ST SW, between DENNIS CHAVES BLVD SW and GIBSON BLVD SW containing approximately 249 acre(s). [REF: AX-29, Z-985, Z-986, DRB-95-440](N-8) **DEFERRED AT AGENT'S REQUEST TO 6-9-04.**

9. **Project # 1002800**
04DRB-00783 Minor-Final Plat
Approval

MARK GOODWIN & ASSOC. agent(s) for ALPHA EQUITIES, LLC request(s) the above action(s) for all or a portion of Lot(s) 10-23, Block(s) 12, Tract(s) 1 TBKA QUIVERA ESTATES SUBD., **NORTH ALBUQUERQUE ACRES, UNIT 3**, zoned R-D residential and related uses zone, developing area, 3 DU/AC, located on SO. OF GLENDALE AVE NE, between WYOMING BLVD. NE and BARSTOW ST. NE containing approximately 14 acre(s). [REF: 03-01990, 03DRB-01992, 03DRB-01127, 03DRB-02152] (B-19) **THE FINAL PLAT WAS APPROVED AND SIGNED-OFF BY THE BOARD.**

10. **Project # 1002821**
04DRB-00822 Minor-Final Plat
Approval

ADIL RIZVI agent(s) for ADIL RIZVI request(s) the above action(s) for all or a portion of Block(s) 14, Tract(s) 14,15,16 TRACT 3, UNIT 2, **NORTH ALBUQUERQUE ACRES, TALEA COURT**, zoned R-D residential and related uses zone, developing area, located on CORONADO AVE NE, between EUBANK BLVD NE and HOLBROOK ST NE containing approximately 3 acre(s). [REF: SD-89-1, AX-92-114, Z-89-114, 03DRB-01189, 03DRB-01191, 03DRB-01192] (D-21) **THE FINAL PLAT WAS APPROVED WITH FINAL SIGN-OFF DELEGATED TO TRANSPORTATION FOR AFD APPROVAL OF CUL-DE-SAC DIMENSIONS.**

11. **Project # 1002856**
04DRB-00808 Major-Final Plat
Approval

MARK GOODWIN & ASSOC PA agent(s) for ANDERSON HILLS, LLC request(s) the above action(s) for all or a portion of Tract(s) 3, **MEADOWS @ ANDERSON HILLS**, zoned R-LT residential zone, located on DENNIS CHAVEZ BLVD SW, between 98TH STREET SW and UNSER BLVD SW containing approximately 35 acre(s). [REF: AX-29, Z-985, Z-986, 03DRB-01194] (P-09) **THE FINAL PLAT WAS APPROVED WITH FINAL SIGN-OFF DELEGATED TO CITY ENGINEER FOR TRACT B SD/PUE CONFLICT, DXF AGIS, 2WR WATERLINE ACCEPTANCE AND PARKS FOR APPROVAL OF OPEN SPACE DEDICATION BY OPEN SPACE DIVISION AND MAINTENANCE LANGUAGE FOR TRACTS A, C, D-M.**

12. **Project # 1002857**
04DRB-00809 Major-Final Plat
Approval

MARK GOODWIN & ASSOCIATES, PA agent(s) for ANDERSON HILLS, LLC request(s) the above action(s) for all or a portion of Tract(s) A INCLUDE TRACT B, ARROWOOD RANCH DEV. UPC# 1009053098548020102 (ZONE ATLAS PAGE N-9), **ARROWOOD RANCH DEVELOPMENT**, zoned R-LT residential zone, located on DENNIS CHAVEZ BLVD SW, between 98TH ST SW and 118TH ST SW containing approximately 62 acre(s). [REF: 03DRB01200,03DRB01202, 03DRB-01203,04DRB-232, 04DRB-0023, 03EPC-01204, 03EPC-01205] (P-9) **DEFERRED AT AGENT'S REQUEST TO 6-9-04.**

13. **Project # 1002928**
04DRB-00718 Major-Final Plat
Approval

ALDRICH LAND SURVEYING agent(s) for LONGFORD HOMES request(s) the above action(s) for all or a portion of Tract(s) D, **THE TRAILS / TAOS**, zoned R-D residential and related uses zone, developing area, located on RAINBOW BLVD NW, between PASEO DEL NORTE and PASEO DEL NORTE containing approximately 20 acre(s). [deferred from 5-19-04] [REF: 1002928] (C-9) **INDEFINITELY DEFERRED AT AGENT'S REQUEST.**

14. **Project # 1002929**
04DRB-00719 Major-Final Plat
Approval

ALDRICH LAND SURVEYING agent(s) for LONGFORD HOMES request(s) the above action(s) for all or a portion of Tract(s) C, **THE TRAILS @ SANTA FE**, zoned R-D, located on RAINBOW BLVD NW, between PASEO DEL NORTE and RAINBOW containing approximately 17 acre(s). [deferred from 5-19-04] (C-09) **INDEFINITELY DEFERRED AT AGENT'S REQUEST.**

15. **Project # 1003177**
04DRB-00014 Minor-Prelim&Final Plat
Approval

SURVEYS SOUTHWEST LTD agent(s) for THOMAS WILLIAMSON request(s) the above action(s) for all or a portion of Lot(s) 6-A-1, Block(s) 6 A PORTION OF LOT 6 A 1, **SECOND REPLAT OF MONTGOMERY HEIGHTS**, zoned R-1, located on DELAMAR AVE NE, between HAHN ARROYO and LAFAYETTE DR NE containing approximately 1 acre(s). [deferred from 1-21-04] [REF: Proj.#1000213, 04ZHE-00119] (G-16) **THE PRELIMINARY AND FINAL PLAT WAS APPROVED AND SIGNED-OFF BY THE BOARD.**

16. **Project # 1003183**
04DRB-00775 Minor-Prelim&Final Plat
Approval

SOUTHWEST SURVEYS LTD agent(s) for ARTHUR & JOAN REEVES request(s) the above action(s) for all or a portion of Lot(s) 44-A, Block(s) 19, **NETHERWOOD PARK**, zoned R-3 residential zone, located on GIRARD BLVD NE, between VASSAR DR NE and CUTLER AVE NE containing approximately 1 acre(s). [deferred from 5-26-04] [REF: 04DRB-00025] (H-16) **INDEFINITELY DEFERRED AT AGENT'S REQUEST.**

NO ACTION IS TAKEN ON THESE CASES:
APPLICANT - AGENT IS REQUIRED TO BE AT THE MEETING

17. **Project # 1000984**
04DRB-00815 Minor-Sketch Plat or
Plan

BRASHER & LORENZ agent(s) for CROWN LAND, LLC request(s) the above action(s) for all or a portion of Tract(s) A INCLUDE: TR B, AVALON SUBD, UNIT 4 - UPC# 100905716139520402, **AVALON SUBD, UIT 4**, zoned SU-1 IP USES, located on BLUEWATER RD NW, between 90TH STREET NW and 94TH STREET NW containing approximately 26 acre(s). [REF: 03DRB-00383] (K-9) **THE ABOVE REQUEST WAS REVIEWED AND COMMENTS GIVEN.**

18. **Project # 1002134**
04DRB-00794 Minor-Sketch Plat or
Plan

MARK GOODWIN & ASSOC. agent(s) for VISTA DEL NORTE DEV., LLC request(s) the above action(s) for all or a portion of Tract(s) U-2, 3, 4&, U-6, VISTA DEL NORTE, zoned SU-1 special use zone, for IP, located on EL PUEBLO RD. NE, between EDITH BLVD. NE and JEFFERSON ST. NE containing approximately 30 acre(s). [REF: 1001150, Z-87-113, DRB-94-288, 02DRB-01196 THRU -01199] (D-16) **THE ABOVE REQUEST WAS REVIEWED AND COMMENTS GIVEN.**

19. **Project # 1003226**
04DRB-00806 Minor-Sketch Plat or
Plan

J C ENGINEERING LLC agent(s) for SUJAY THAKUR request(s) the above action(s) for all or a portion of Tract(s) 9-A, V.E. BARRETT SUBD, zoned C-2 community commercial zone, located on BRIDGE BLVD SW, between UNSER SW and TOWER SW containing approximately 6 acre(s). [REF: Z-72-114, Z-72-210, Z-71-125] (K-10) **THE ABOVE REQUEST WAS REVIEWED AND COMMENTS GIVEN.**

20. **Project # 1003460**
04DRB-00807 Minor-Sketch Plat or
Plan

JAMES R COPASS, JULIE NESON, LARRY MIERA agent(s) for JAMES R. COPASS/LARRY MIERA & JULIE NESON request(s) the above action(s) for all or a portion of Lot(s) 6 & 7, Block(s) 37 INCL UPC# 102005944010819, SNOW HEIGHTS SUBD, zoned R-1 residential zone, located on ARVADA AVE NE, between EUBANK NE and WYOMING NE containing approximately 1 acre(s). [REF: NA] (H-20) **THE ABOVE REQUEST WAS REVIEWED AND COMMENTS GIVEN.**

21. **Project # 1003466**
04DRB-00812 Minor-Sketch Plat or Plan

CARTESIAN SURVEYS agent(s) for H & S INC request(s) the above action(s) for all or a portion of Tract(s) A INCL: TR. B-1, EL CAMBIO PLAZA ADDN, UPC# 101405604944021002, ZONING SU-2, SU-1 FOR C-3, EL CAMBIO PLAZA ADDN, zoned SU-2 FOR C-2, located on BRIDGE BLVD SW, between 4TH STREET SW and EIGHTH ST SW containing approximately 3 acre(s). [REF: Z-85-116, Z-83-116] (L-14) **THE ABOVE REQUEST WAS REVIEWED AND COMMENTS GIVEN.**

22. **Project # 1003467**
04DRB-00814 Minor-Sketch Plat or Plan

NA agent(s) for CHARLES MOSS request(s) the above action(s) for all or a portion of Lot(s) 11, RICE'S DURANES ADDN., #1, zoned R-2 residential zone, located on RICE AVE NW, between INDIAN SCHOOL RD. NW and I-40 WEST containing approximately 1 acre(s). [REF: DRB-95-337, DRB-95-438] (H-13) **THE ABOVE REQUEST WAS REVIEWED AND COMMENTS GIVEN.**

23. **Project # 1003469**
04DRB-00821 Minor-Sketch Plat or Plan

RIO GRANDE ENGINEERING agent(s) for BOB KEERAN request(s) the above action(s) for all or a portion of Lot(s) 25,26 & 27, Block(s) 2 UPC # 102006410844020407 (LT 26) & 102006410844020407 (LT 27), N. ALBQ. ACRES, TRACT 3, UNIT 3, zoned R-D residential and related uses zone, developing area, located on OAKLAND AVE NE, between VENTURA BLVD NE and BARSTOW BLVD NE containing approximately 3 acre(s). (C-20) **THE ABOVE REQUEST WAS REVIEWED AND COMMENTS GIVEN.**

24. **Project # 1003470**
04DRB-00825 Minor-Sketch Plat or Plan

WILSON & COMPANY INC agent(s) for ROBERT SAAD request(s) the above action(s) for all or a portion of Tract(s) 1A,1B & 2B INCLUDE FOLLOWING UPC#: 100906339709440114, & 100906338702440113, **KASSUBA-MONTEBEL LANDS**, zoned R-1 residential zone, located on ALBERICOQUE PL SW, between 81ST STREET SW and ATRISCO BLVD SW containing approximately 132 acre(s). [REF: DRB 97-274, Z-85-84, AX85-20] (D-9) **THE ABOVE REQUEST WAS REVIEWED AND COMMENTS GIVEN.**

25. Other Matters:

ADJOURNED: **11:50 A.M.**



City of Albuquerque

P.O. BOX 1293 ALBUQUERQUE, NEW MEXICO 87103

**PLANNING DEPARTMENT
DEVELOPMENT AND BUILDING SERVICES
HYDROLOGY DEVELOPMENT SECTION**

DEVELOPMENT REVIEW BOARD--SPEED MEMO

DRB CASE NO/PROJECT NO: 1003177

AGENDA ITEM NO: 15

SUBJECT:

- | | | |
|-------------------------|--------------------------|------------------------------|
| (01) Sketch Plat/Plan | (05) Site Plan for Subd | (10) Sector Dev Plan |
| (02) Bulk Land Variance | (06) Site Plan for BP | (11) Grading Plan |
| (03) Sidewalk Variance | (07) Vacation | (12) SIA Extension |
| (03a) Sidewalk Deferral | (08) Final Plat | (13) Master Development Plan |
| (04) Preliminary Plat | (09) Infrastructure List | (14) Other |

ACTION REQUESTED:

REV/CMT:() APP:(x) SIGN-OFF:() EXTN:() AMEND:()

ENGINEERING COMMENTS:

No adverse comments.
AMAFCA must sign plat.

RESOLUTION:

APPROVED ____; DENIED ____; DEFERRED ____; COMMENTS PROVIDED ____; WITHDRAWN

SIGNED-OFF: (SEC-PLN) (SP-SUB) (SP-BP) (FP) BY: (UD) (CE) (TRANS) (PKS) (PLNG)

DELEGATED: (SEC-PLN) (SP-SUB) (SP-BP) (FP) TO: (UD) (CE) (TRANS) (PKS) (PLNG)

FOR:

SIGNED: Bradley L. Bingham
City Engineer/AMAFCA Designee

DATE: June 2, 2004

**CITY OF ALBUQUERQUE
PLANNING DEPARTMENT
Development Review Board
June 2, 2004
Comments**

ITEM # 15

PROJECT # 1003177


APPLICATION # 04-00014

RE: Lot 6A1, Second Replat of Montgomery Heights/minor plat

No objection to the replat now that the ZHE has granted a lot width variance.

AGIS dxf is approved.

Applicant may record the plat. Please provide Planning with a copy.



Sheran Matson, AICP DRB Chair
924-3880 Fax 934-3864 smatson@cabq.gov



ATTN: SHERON MATSON, TO BE
HEARD 6/02/04
DRB HEARING

CITY OF ALBUQUERQUE
OFFICE OF THE ZONING HEARING EXAMINER
NOTIFICATION OF DECISION

THOMAS WILLIAMSON request(s) a special exception to Section 14. 16. 2. 6. (D). (1): a VARIANCE of 5 feet 5 inches to the 60 foot lot width requirement on all or a portion of Lot(s) 6A1B, Block(s) 6, Montgomery Heights Addition, zoned R-1 and located at 3409 DELAMAR AVE NE (G-16)

Special Exception No:..... 04ZHE - 00119
Project No:..... 1000213
Hearing Date:..... 04-20-04
Closing of Public Record:..... 04-20-04
Date of Decision: 05-05-04

Ref #

STATEMENT OF FACTS: The applicant requests a variance of 5 feet 5 inches to the 60 foot lot width requirement. This matter had been deferred from the March public hearing to allow the applicant an opportunity to meet with the opposition.

Matthew Spangler represented the applicant, Thomas Williamson. Mr. Spangler testified that his client is proposing to build two single-family dwelling units on the same lot. The front of the lot would be less than 60 feet. He stated that the subject parcel is adjacent to property owned by the Albuquerque Metropolitan Arroyo Flood Control Authority (AMAFCA). Mr. Spangler argued that AMAFCA had obtained a drainage right-of-way easement measuring approximately 35 feet on the east side of the subject lot. He believes that this is a governmental action that resulted in the taking of a portion of his client's property many years ago. Mr. Spangler indicated that if his client were not allowed to subdivide this property, the single lot would be too large and would cause unnecessary hardship if he were only limited to construct one single-family home at this location. He testified that the Development Review Board has already approved the proposed development subject to the granting of this variance. Mr. Spangler stated that this lot is irregular in size and shape as compared to surrounding properties and that the proposed variance is only so much as is required to address the unnecessary hardship. The yellow sign was posted.

At the hearing was Marian Pavioni who indicated that she opposes this request. She testified that a neighborhood meeting was held and that a vote was taken regarding this request and that the majority of the neighbors indicated that they were not in opposition to this request. Ms. Pavioni's testified that she is concerned that the possibility of the parking of vehicles on the street by the new homeowners would aggravate an existing traffic and visibility problem on this street. Also testifying at the hearing in opposition to this request was Larry Stepp. Mr. Stepp is also concerned with regard to traffic and visibility at this location. There are two letters of opposition contained in the file from neighbors. Neither letter gives any specific reasons for their opposition. There is also a petition in the file signed by 22 neighbors that indicates opposition to this request.

It is noted that the AMAFCA letter contained in the file neither supports nor objects to the current request.

In rebuttal, Mr. Spangler testified that this property was previously used to accommodate a group home. He stated that his client will inform potential property owners that they will be required to comply with subdivision covenants. He indicated that his client supports and will pursue the request for traffic speed bumps on this street. Mr. Spangler testified that each of these proposed homes will contain a two-car garage with a two-car driveway to alleviate vehicle parking in the street.

It is determined that this parcel contains sufficient exceptionality to warrant approval of this request. An on-site inspection reveals that this lot is extremely large as compared to other lots in the immediate vicinity and that to allow the applicant to only develop one house on that extremely large lot would seem unreasonable. I find that this parcel is exceptional as compared to surrounding properties in that the original lot was 120 feet in width.

Based on all of the testimony and a review of the entire file, it is determined there is substantial evidence to make the following findings and conclusions:

FINDINGS AND CONCLUSIONS: I find that this parcel is exceptional as compared to other parcels in the vicinity in that it is irregular in size and shape and, therefore, it meets the test for the granting of a variance as provided for by Section 14.16.4.2. I further find that, as a result of the exceptional aspect of the property, the regulations produce an unnecessary hardship in that it will limit the owner's reasonable use of the property and/or deprive the owner of a reasonable return on the property. Furthermore, I find that the particular variance is appropriate to prevent the unnecessary hardship and further find that the variance will differ from development which will be permitted under the existing regular zoning regulations no more than what is necessary to overcome the unnecessary hardship. Finally, the variance will not significantly interfere with the enjoyment of other land in the vicinity and is consistent with the spirit of the Zoning Ordinance, substantial justice and the general public interest.

DECISION: Approved.

If you wish to appeal this decision, you may do so by 5:00 p.m., on Thursday, May 20, 2004 in the manner described below:

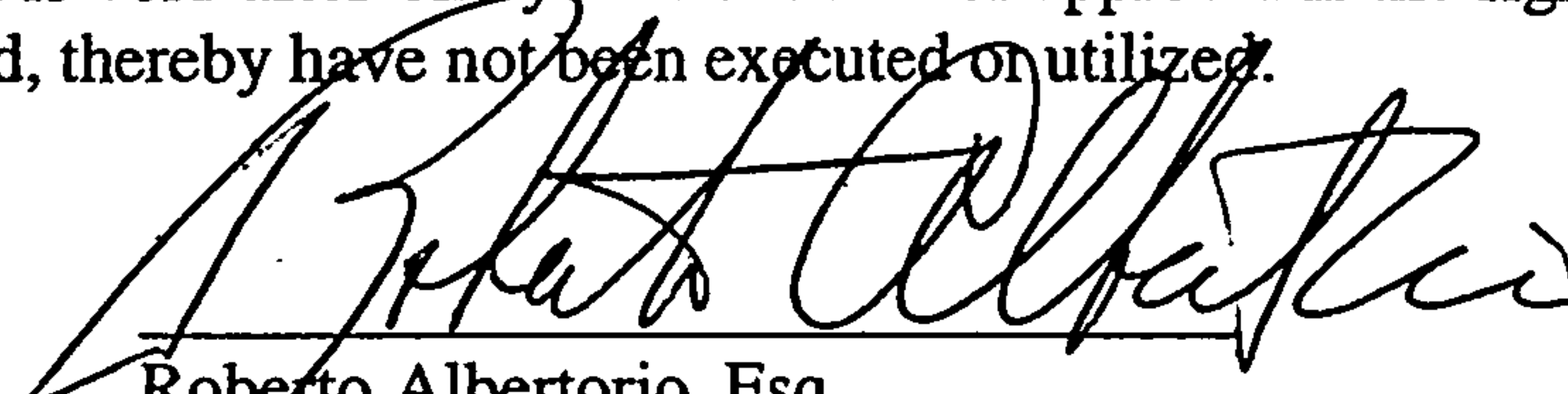
Appeal is to the Board of Appeals within 15 days of the decision. A filing fee of \$55.00 shall accompany each appeal application, as well as a written explanation outlining the reason for appeal and a copy of the ZHE decision. Appeals are taken at 600 2nd Street, Plaza Del Sol Building, Ground Level, Planning Application Counter located on the west side of the lobby. **Please present this letter of notification when filing an appeal.** When an application is withdrawn, the fee shall not be refunded.

An appeal shall be heard by the Board of Appeals within 45 days of the appeal period and concluded within 75 days of the appeal period. The Planning Division shall give written notice of an appeal, together with a notice of the date, time and place of the hearing to the applicant, a representative of the opponents, if any are known, and the appellant.

Please note that pursuant to Section 14. 16. 4. 4. (B)., of the City of Albuquerque Comprehensive Zoning Code, you must demonstrate that you have legal standing to file an appeal as defined.

You will receive notice if any other person files an appeal. If there is no appeal, you can receive building permits any time after the appeal deadline quoted above, provided all conditions imposed at the time of approval have been met. However, the Zoning Hearing Examiner may allow issuance of building permits if the public hearing produces no objection of any kind to the approval of an application. To receive this approval, the applicant agrees in writing to return the building permit or occupation tax number.

Successful applicants are reminded that other regulations of the City must be complied with, even after approval of a special exception is secured. This decision does not constitute approval of plans for a building permit. -- If your application is approved, bring this decision with you when you apply for any related building permit or occupation tax number. Approval of a conditional use or a variance application is void after one year from date of approval if the rights and privileges are granted, thereby have not been executed or utilized.



Roberto Albertorio, Esq.
Zoning Hearing Examiner

cc: Zoning Enforcement (2)

ZHE File

Thomas Williamson, PO Box 66019, 87193

Gary Gritsko, Surveys Southwest, LTD., 333 Lomas Blvd. NE, 87102

Martin Eckert, Real Estate Mgr./AMAFCA, 2600 Prospect NE, 87107

Pavioni / Stepp, 4013 Tulane NE, 87107

Anh & An Van Do, 3404 Delamar Ave. NE, 87107

Larry R. Garcia, 3405 Delamar NE, 87107

Robert M. Swartwood, President/MHNA, 3517 Hendrix Rd. NE, 87107-4814

FILE

Surveys Southwest, LTD

333 Lomas Blvd., NE * Albuquerque, New Mexico 87102 * 998-0303 * Fax 998-0306

Project # 1003177

January 29, 2004

SHERON MATSON
PLAZA DEL SOL
600 SECOND STREET NW
ALBUQUERQUE, NM 87102

REF: PROPOSED LOT 6-A-1-B, BLOCK 6, MONTGOMERY HEIGHTS ADDITION

Dear Sheron:

Attached please find the application for a Lot Width Variance for the above referenced property. The plat will be heard on March 9, 2004.

If you have any questions please feel free to contact me.

Sincerely,



Dan Graney
President



APPLICATION FOR SPECIAL EXCEPTION
 CITY OF ALBUQUERQUE, PLANNING DEPARTMENT
 Office of the Zoning Hearing Examiner, (505) 924-3918

LOC: ANN
 TRSEJA
 \$35.00
 \$145.00
 \$0.00
 RECEIPT# 00018225 WSH 006 TRANSH 0014
 ACCOUNT 441006 Fund 0110
 ACTIVITY 4917000
 TRANS AMT \$145.00
 01/29/2004
 CHANGE

A. Applicant Information (please print)

Name, First, Last: THOMAS WILLIAMSON
 Mailing Address: P.O. BOX 64019
1126 N. 11 JEX 87193
 Agent (if any): WYLLS SOUTHWEST, LTD
 Mailing Address: 333 DOMINGO BLVD NE
11136 N. 11 JEX 87102

Telephone (H): 505 999 1110
 Telephone (W): 505 999 1110
 Telephone: 505 999 1110

Legal Description of Proposed Special Exception

Lot(s) / Tract(s): LOT 6-A-1-B, BLK 11
 Subdivision/MRGCD Map No.: 11 MONTGOMERY HEIGHTS HED.
 Address of Special Exception: 3401 DELAMAR AVE NE

Uniform Property Code: 1101606044638610614
 Block: 0060
 Zip: 87111

Do you require a Spanish interpreter? yes
 Do you require special assistance at the hearing? yes explanation: _____

B. Criteria for Decision - I have been given the Criteria for Decision requirements. (initial) TW

C. Explanation of Request - On additional sheet(s) of paper, please state why you want this Special Exception, based on the Criteria for Decision requirements.

D. Drawings of Request - (attach three (3) copies)
 Please follow instructions on back side and attach appropriate drawings.

E. Traffic Engineering Review - Required for Walls and Fences in the front yard setback and street side yard setback. Call Traffic Engineer at (505) 857-8680 for Site Plan Review. Lack of TE Comments may delay your request for hearing. (initial) N/A

F. Acknowledgement - I hereby acknowledge that to the best of my knowledge, this application is correct and complete and that I have received one or more signs which I agree to post and maintain as provided and where instructed. I understand that failure to properly post sign(s) is grounds for deferral.

Signature: Thomas Williamson

Date: 1/26/04

INTERNAL USE ONLY

Application for: (check as appropriate) App # 04 ZHE 00119 Proj # 1000213


Conditional Use Variance: A. Distance D. Setback
 Expansion of a Nonconforming Use B. Height E. Parking
 Administrative Amendment C. Size F. Other lot width

Reference Section No.: _____ Section No.: 14-16-2-6(D)(1)
 Legal Ad: Variance with lot width of 5.05 AT

No. Signs Issued: 1 Post at: 3:109 Delamar Ave NE
 Received by: PRL Date: 01-29-04 Zone: R-1

Sector Development Area: N/A
 ZEO Citation Referral TE: Comments Required Fee: \$ 145.00
 Hearing Date: 03-09-04
 441006/4921000
 441018-4921000

City of Albuquerque
 Treasury Division
 Map: ELU
 01/29/2004 10:20AM LOC: ANN
 RECEIPT# 00018225 WSH 006 TRANSH 0014
 Account 441006 Fund 0110
 Activity 4917000 TRSEJA
 Trans AMT \$145.00
 124 Misc \$110.00



**DEVELOPMENT REVIEW BOARD
ACTION SHEET**

Plaza del Sol Hearing Room, Basement, Plaza del Sol Building

January 21, 2004

MEMBERS:

Sheran Matson, AICP, DRB Chair
Claire Senova, Administrative Assistant

Wilfred Gallegos, Transportation Development
Brad Bingham, Alternate City Engineer

Roger Green, Utility Development
Christina Sandoval, Parks & Recreation

NOTE: UNLESS ANNOUNCED DURING THE MEETING, THE DEVELOPMENT REVIEW BOARD WILL NOT TAKE A LUNCH BREAK.

NOTE: INDIVIDUALS WITH DISABILITIES WHO NEED SPECIAL ASSISTANCE TO PARTICIPATE AT THIS MEETING SHOULD CONTACT CLAIRE SENOVA, PLANNING DEPARTMENT, AT 924-3946. HEARING IMPAIRED USERS MAY CONTACT HER VIA THE NEW MEXICO RELAY NETWORK BY CALLING TOLL-FREE: 1-800-659-8331.

NOTE: REQUESTS FOR DEFERRAL OF CASES WILL BE DISCUSSED BY THE BOARD AND THE APPLICANT AND/OR AGENT AT THE BEGINNING OF THE AGENDA. BOTH PARTIES MUST AGREE UPON THE DATE OF DEFERRAL. IF THE APPLICANT/AGENT IS NOT PRESENT, THE ADMINISTRATIVE ASSISTANT MUST RECEIVE A LETTER, PRIOR TO THE HEARING DATE, REQUESTING A SPECIFIC DEFERRAL DATE. THE BOARD WILL DISCUSS AND MAKE A DECISION AT THE HEARING. THE APPLICANT/AGENT WILL THEN BE INFORMED OF THE DEFERRAL DATE AND REASON.

- A. Call to Order 9:00 A.M.
- B. Changes and/or Additions to the Agenda
- C. New or Old Business

CASES WHICH REQUIRE PUBLIC NOTIFICATION

MAJOR SUBDIVISIONS, VACATIONS, SIA EXTENSIONS AND SITE DEVELOPMENT PLANS

1. **Project # 1000196**
03DRB-02102 Major-Two Year SIA
TIERRA WEST LLC agent(s) for BEN RUIZ request(s) the above action(s) for all or a portion of Tract(s) CIB, **CORONADO SAVINGS & LOAN**, zoned R-LT residential zone, located on COORS BLVD NW, between SEQUOIA RD NW and REDLANDS NW containing approximately 2 acre(s). [REF: 00450-00641, 02DRB-00845, 02DRB-01850, 03DRB-00862] [Deferred from 1-7-04] (G-11) **A 6-MONTH EXTENSION OF THE SIA WAS APPROVED.**

2. **Project # 1000262**
03DRB-02170 Major-Preliminary Plat
Approval
03DRB-02167 Major-Vacation of Public
Easements
03DRB-02168 Minor-Sidewalk Waiver
03DRB-02169 Minor-Temp Defer SDWK

BOHANNAN HUSTON, INC. agent(s) for LONGFORD HOMES request(s) the above action(s) for all or a portion of Tract(s) B1, **COSTCO DEVELOPMENT**, zoned SU-1 special use zone, C-2, located on SOUTHERN AVE NE, between EUBANK BLVD. NE and ELIZABETH ST. NE containing approximately 14 acre(s). [REF: 01EPC-01757 SDP4 B/P, 02DRB-00599 2YR. SIA, 03EPC-01478 ZMA] (L-21) **WITH THE SIGNING OF THE INFRASTRUCTURE LIST DATED 1/21/04 AND APPROVAL OF THE GRADING PLAN ENGINEER STAMP DATED 12/3/03 THE PRELIMINARY PLAT WAS APPROVED. THE VACATION WAS APPROVED AS SHOWN ON EXHIBIT B IN THE PLANNING FILE. A SIDEWALK VARIANCE FOR WAIVER OF SIDEWALKS WAS APPROVED AS SHOWN ON EXHIBIT C IN THE PLANNING FILE. TEMPORARY DEFERRAL OF CONSTRUCTION OF SIDEWALKS ON THE INTERIOR STREETS WAS APPROVED AS SHOWN ON EXHIBIT C IN THE PLANNING FILE.**

04DRB-00027 Minor-SiteDev Plan
BldPermit/EPC
04DRB-00026 Minor-SiteDev Plan
Subd/EPC

CONSENSUS PLANNING INC agent(s) for LONGFORD HOMES request(s) the above action(s) for all or a portion of Block(s) B1, **COSTCO DEVELOPMENT**, zoned SU-1 PRD, located on SOUTHERN BLVD SE, between EUBANK BLVD SE and JUAN TABO BLVD SE containing approximately 14 acre(s). [REF: 1000262, 03EPC-014776, 03EPC-01477, Russell Brito, EPC Case Planner, 03EPC-01478, 03DRB-02167,03DRB-02168] (L-21) **THE SITE DEVELOPMENT PLAN FOR BUILDING PERMIT AND THE SITE DEVELOPMENT PLAN FOR SUBDIVISION WERE APPROVED AND SIGNED OFF BY THE BOARD.**

3. **Project # 1000570**
02DRB-01567 Major-SiteDev Plan Subd
02DRB-01021 Minor-Temp Defer SDWK
02DRB-01019 Major-Preliminary Plat
Approval
02DRB-01020 Major-Vacation of Public
Easements

MARK GOODWIN & ASSOC agent(s) for WESTLAND DEVELOPMENT CO INC request(s) the above action(s) for all or a portion of Tract(s) A and Parcel A of Parkway U7 (Town of Atrisco Grant) to be known as Parkway Unit 10, **PAINTED SKY (UNIT 1)**, zoned R-D residential and related uses zone, developing area, located on UNSER (WEST OF) NW, between GAVIN RD NW and VINEMONT PL NW [REF: 00410-0162, 00410-00931, 00410-00933] (J-9) all or a portion of Tract(s) 93 94 95 to be known as Parkway -Unit 10, **TOWN OF ATRISCO GRANT AND TRAPARKWAY -8**, zoned R-LT residential zone, located on WEST OF UNSER NW, between GAVIN RD NW and VINEMONT PLACE NW containing approximately 13 acre(s). [Deferred from 1-7-04 & 1/21/04] (J-9) **DEFERRED AT THE AGENT'S REQUEST TO 2/4/04.**

4. **Project # 1002668**
03DRB-01888 Major-Preliminary Plat
Approval
03DRB-01889 Major-Vacation of Public
Easements
03DRB-01890 Minor-Temp Defer SDWK

MARK GOODWIN & ASSOC agent(s) for VISTA MAGNIFICA LLC request(s) the above action(s) for all or a portion of Block(s) 5, Tract(s) C and < Tr E&F / Blk 2 (Vista Magnifica) and Lot B / Blk 8 (Palisades Addn) >, **VISTA MAGNIFICA**, zoned R-LT, located on ATRISCO DR NW, between I-40 NW and CLIFFSIDE DR NW containing approximately 7 acre(s). [REF: 03EPC-01089, 03DRB-00811] [Deferred from 1-7-04 AND 1/21/04] (H-11) **DEFERRED AT THE AGENT'S REQUEST TO 1/28/04.**

5. **Project # 1003027**
03DRB-02173 Minor-Temp Defer SDWK
03DRB-02172 Minor-Sidewalk Variance
03DRB-02159 Major-Preliminary Plat
Approval
03DRB-02161 Minor-Site Plan for
Subdivision

WAYJOHN SURVEYING, INC agent(s) for INTERFIRST PROPERTIES request(s) the above action(s) for all or a portion of Lot(s) 3,4,5, Tract(s) 2, **N ALBUQUERQUE ACRES**, zoned RD 7 DU/AC, located on ALAMEDA BOULEVARD NE, between LOUISIANA BLVD NE and WYOMING BLVD NE containing approximately 3 acre(s). [REF: 1003027, 03DRB-01721] Deferred from 1/21/04] (C-19) **DEFERRED AT THE AGENT'S REQUEST TO 1/28/04.**

SITE DEVELOPMENT PLANS (EPC FINAL SIGN-OFF) AMENDED PLANS AND MASTER DEVELOPMENT PLANS (CITY COUNCIL FINAL SIGN-OFF)

NOTE: IF THE APPLICANT/AGENT IS NOT PRESENT WHEN THEIR REQUEST IS CALLED, THEN THE REQUEST MAY BE INDEFINITELY DEFERRED ON A NO SHOW.

6. **Project # 1001209**
03DRB-02027 Minor-SiteDev Plan
BldPermit/EPC
03DRB-02028 Minor-SiteDev Plan
Subd/EPC
- GEORGE RAINHART & ASSOC. agent(s) for JACK CLIFFORD request(s) the above action(s) for all or a portion of Tract(s) A, **LAVA TRAILS**, zoned SU-1 for Neighborhood Commercial, located on WESTERN TRAILS NW, between UNSER BLVD. NW and ATRISCO RD. NW containing approximately 6 acre(s). [REF: 03EPC 00699/00701, 02500 00126, DRB 94-525] [Deferred from 12-10-03] (F-10) **PREVIOUSLY APPROVED. ON THE AGENDA IN ERROR.**
7. **Project # 1002714**
04DRB-00024 Minor-SiteDev Plan
BldPermit/EPC
- TIERRA WEST LLC agent(s) for ZANGARA DODGE request(s) the above action(s) for all or a portion of Lot(s) 8-11A1, Block(s) 25, **EAST END ADDITION**, zoned C-2 community commercial zone, located on VIRGINIA ST NE, between LOMAS BLVD. NE and MARBLE ST NE [REF: Juanita Vigil, EPC Case Planner, 03EPC-00917, 03DRB-01634, 03EPC-01931] (J-19) **SITE PLAN FOR BUILDING PERMIT WAS APPROVED WITH FINAL SIGN OFF DELEGATED TO CITY ENGINEER UNTIL CONTRACTOR PULLS SO19 PERMIT AND FOR A SIDEWALK EASEMENT AND TO PLANNING FOR INFRASTRUCTURE LIST LANGUAGE ON SIGNATURE BLOCK.**
8. **Project # 1002786**
04DRB-00036 Minor- SiteDev Plan
BldPermit
- JAMES MILLER agent(s) for FIDELTY TRUST CO. request(s) the above action(s) for all or a portion of Lot(s) 4, Block(s) 5, Unit B, **NORTH ALBUQUERQUE ACRES**, zoned SU-2/IP, located on SAN MATEO NE between SAN DIEGO NE and BEVERLY HILLS containing approximately 1 acre(s). [REF: 03DRB 01075] (B-18) **SITE PLAN FOR BUILDING PERMIT WAS APPROVED WITH FINAL SIGN OFF DELEGATED TO UTILITIES DEVELOPMENT FOR REVISED UTILITY PLAN AND CITY ENGINEER FOR SIA, NEED ADA PARKING STALLS DIMENSIONED AND RADII NEEDS LABELING AND AEHD SIGNATURE AND INFRASTRUCTURE NOTE ON SIGNATURE BLOCK.**

9. **Project # 1000658**
04DRB-00034 Minor-SiteDev Plan
BldPermit

OTONO PARTNERS, LLC C/O KNIGHT SEAVEY request(s) the above action(s) for all or a portion of Tract(s) F-1-A, **LOOP INDUSTRIAL DISTRICT**, zoned SU-2 M-1, located on ALAMEDA NE, between ALAMEDA NE and JEFFERSON NE containing approximately 5 acre(s)(C-17) **INDEFINITELY DEFERRED AT AGENT'S REQUEST.**

MINOR PLATS, FINAL (MAJOR) PLATS, AMENDED PLATS AND PLANS

10. **Project # 1001796**
03DRB-02078 Minor-Prelim&Final Plat
Approval

SAMUEL C DE BACA agent(s) for SAMUEL C DE BACA request(s) the above action(s) for all or a portion of Lot(s) 1, **STOUT SUBDIVISION**, zoned SU-1 for O-1 Permissive Uses, located on COORS BLVD. NW, between EAGLE RANCH RD. NW and PASEO DEL NORTE NW containing approximately 18 acre(s). [REF: 03DRB 00916, Z-98-17, Z-84-122, S-98-25] [Deferred from 1-14-04] (C-13) **INDEFINITELY DEFERRED AT THE AGENT'S REQUEST.**

11. **Project # 1000072**
04DRB-00033 Minor-Final Plat
Approval

MARK GOODWIN & ASSOC. agent(s) for DR HORTON INC. request(s) the above action(s) for all or a portion of Lot(s) 14-19 A, Block(s) 34, **NO. ALBQ. ACRES, UNIT B**, zoned R-D residential and related uses zone, developing area, located on LOUISIANA BLVD NE, between CARMEL AVE. NE and HOLLY AVE. NE containing approximately 6 acre(s). [REF: 03DRB-01104 PPA, 03DRB-01107, 03DRB-01106] (C-18) **FINAL PLAT WAS APPROVED WITH FINAL SIGN OFF DELEGATED TO TRANSPORTATION DEVELOPMENT FOR CASH-IN-LIEU, A MEETING TO DISCUSS ENCROACHMENT AT HOLLY & LOUISIANA, AMAFCA SIGNATURE AND PLANNING FOR PERIMETER WALL DESIGN SUBMITTAL.**

12. **Project # 1002981**
03DRB-02132 Minor-Prelim&Final Plat
Approval
- SURV-TEK, INC. agent(s) for 1224 BELLAMAH, LLC request(s) the above action(s) for all or a portion of Lot(s) B-1-A-3-A, **DUKE CITY LUMBER COMPANY ADDITION**, zoned S/M-1, located on BELLAMAH AVE. NW, between 12TH ST. and SAWMILL ROAD NW containing approximately 12 acre(s). [REF: 03ZHE 01596, DRB-95-360] (H-13) **INDEFINITELY DEFERRED AT THE AGENT'S REQUEST.**
13. **Project # 1003119**
04DRB-00031 Minor-Prelim&Final Plat
Approval
- WAYJOHN SURVEYING INC agent(s) for EUBANK EXIT LLC (ARIF AMERSNI) request(s) the above action(s) for all or a portion of Tract(s) 4-B1, **HORNE DEVELOPMENT ADDITION**, zoned SU-1-PCD, located on HOTEL CIR NE, between EUBANK BLVD NE and MORRIS ST NE containing approximately 6 acre(s). [REF: DRB-86-637, 1000329] (K-21) **INDEFINITELY DEFERRED AT THE AGENT'S REQUEST.**
14. **Project # 1003133**
03DRB-02076 Minor-Prelim&Final Plat
Approval
03DRB-02077 Minor-Vacation of
Private Easements
- ISAACSON & ARFMAN PA agent(s) for TRICOR SOUTHWEST CORP. request(s) the above action(s) for all or a portion of Lot(s) L-1, M,N,P, **FRANKLIN PLAZA**, zoned C-3/C-2 (SU), located on CENTRAL NE, between JUAN TABO NE and CENTRAL NE containing approximately 9 acre(s). [REF: Z-88-53] [Deferred from 1-7-04] (L-22) **WITH THE SIGNING OF THE INFRASTRUCTURE LIST DATED 1/21/04 THE PRELIMINARY PLAT WAS APPROVED. FINAL PLAT WAS INDEFINITELY DEFERRED. THE VACATION WAS APPROVED AS SHWON ON EXHIBIT B IN THE PLANNING FILE.**

15. **Project # 1003177**
04DRB-00014 Minor-Preliminary and
Final Plat Approval

SURVEYS SOUTHWEST LTD agent(s) for THOMAS WILLIAMSON request(s) the above action(s) for all or a portion of Lot(s) 6-A-1, Block(s) 6 A PORTION OF LOT 6 A 1, **SECOND REPLAT OF MONTGOMERY HEIGHTS**, zoned R-1, located on DELAMAR AVE NE, between HAHN ARROYO and LAFAYETTE DR NE containing approximately 1 acre(s). (G-16) INDEFINITELY DEFERRED AT THE AGENT'S REQUEST.

16. **Project # 1003178**
04DRB-00015 Minor-Preliminary&Final
Plat Approval

SURVEYS SOUTHWEST, LTD agent(s) for CHARLES & SUSAN DEMOS request(s) the above action(s) for all or a portion of Lot(s) 3-17A, Block(s) 12, **GLENWOOD HILLS UNIT 2**, zoned R-1, located on CEDARBROOK AVE NE, between GLENWOOD HILLS NE and DESERT HILLS PL NE containing approximately 1 acre(s). (F-23) **PRELIMINARY AND FINAL PLAT WERE APPROVED AND SIGNED OFF BY THE BOARD.**

17. **Project # 1003182**
04DRB-00023 Minor-Prelim&Final Plat
Approval

WILKS CO. agent(s) for PRAXAIR INC., request(s) the above action(s) for all or a portion of Tract(s) 2, **LANDS OF THE B. N. & S. F. RAILWAY CO.**, zoned M-2 manufacturing zone, located on 2ND ST SW, between TRUMBULL BLVD. SW and WOODWARD RD. SW containing approximately 4 acre(s). [REF: DRB-97-275] [Deferred from 1/21/04] (M-14) **DEFERRED AT THE AGENT'S REQUEST TO 1/28/04.**

18. **Project # 1003183**
04DRB-00025 Minor-Prelim&Final Plat
Approval

SURVEYS SOUTHWEST agent(s) for ARTHUR & JOAN REEVES request(s) the above action(s) for all or a portion of Lot(s) 44-46, Block(s) 19, **NETHERWOOD PARK ADDITION**, zoned R-3 residential zone, located on GIRARD BLVD NE, between VASSAR DR. NE and CUTLER AVE. NE containing approximately 1 acre(s). (H-16) **THE PRELIMINARY PLAT WAS APPROVED WITH FINAL PLAT SIGN OFF DELEGATED TO PARKS FOR CASH-IN-LIEU DEDICATION AND TO VERIFY NUMBER OF UNITS.**

19. **Project # 1000560**
(Project #1003184 in error)
04DRB-00028 Minor-Prelim&Final Plat
Approval

PRECISION SURVEYS INC agent(s) for JOURNAL CENTER CORPORATION request(s) the above action(s) for all or a portion of Tract(s) 1A-2-A, **JOURNAL CENTER**, zoned IP, located on PASEO DEL NORTE AVE NE, between LANG AVE NE and HEADLINE BLVD NE containing approximately 10 acre(s). [REF: 1000560, SV-94-48, S-94-58] **[HEARD UNDER PROJECT #1003184 IN ERROR]** (D-17) **DEFERRED AT THE AGENT'S REQUEST TO 2/4/04.**

20. **Project # 1001087**
04DRB-00004 Minor-Prelim&Final Plat
Approval

HALE & SUN CONSTRUCTION INC agent(s) for HALE 7 SUN CONSTRUCTION INC request(s) the above action(s) for all or a portion of Lot(s) 3-4, **MAJOR ACRES SUBDIVISION**, zoned SU-2,R-T, located on 12TH ST NW, between CANDELARIA RD NW and MATTHEW AV NW containing approximately 1 acre(s). [REF: 1002231, 022HE-01435, 01DRB-002688, 01DRB-01891] [Deferred from 1-7-04] (G-14) **WITH THE SIGNING OF THE INFRASTRUCTURE LIST DATED 1/21/04 AND APPROVAL OF THE GRADING PLAN ENGINEER STAMP DATED 1/14/04 THE PRELIMINARY PLAT WAS APPROVED WITH THE FOLLOWING CONDITIONS: 1) UTILITIES DEVELOPMENT: FOR A SEPARATE 20-FOOT PUBLIC WATER AND SEWER EASEMENT AND A SEPARATE 5-FOOT PUE. 2) TRANSPORTATION: TO PROVIDE A RADIUS AT THE CORNER OF 12TH AND MAJOR ON LOT 6. THE FINAL PLAT WAS INDEFINITELY DEFERRED.**

NO ACTION IS TAKEN ON THESE CASES:

APPLICANT - AGENT IS REQUIRED TO BE AT THE MEETING

21. **Project # 1003186**
04DRB-00035 Minor-Sketch Plat or
Plan

RIO GRANDE ENG agent(s) for STV INVESTMENTS, LLC request(s) the above action(s) for all or a portion of Tract(s) 442, **LAND OF ATRISCO GRANT, UNIT 3**, zoned R-D residential and related uses zone, developing area, located on 97TH ST SW, between SAN YGNACIO BLVD. SW and TOWER BLVD. SW containing approximately 6 acre(s). [REF: NA] (L-9) **THE ABOVE REQUEST WAS REVIEWED AND COMMENTS WERE GIVEN.**

22. **Project # 1003188**
04DRB-00038 Minor-Sketch Plat or
Plan

COMMUNITY SCIENCES CORPORATION agent(s) for DELFINO M. GARCIA request(s) the above action(s) for all or a portion of Lot(s) 145A1 and Lots 144B1, 145A2, **LUKE SUBDIVISION**, zoned RA-2, located on GRIEGO RD NW, between GRIEGOS DRAIN and SAN ISIDRO ST. NW containing approximately 2 acre(s). (F-13) **THE ABOVE REQUEST WAS REVIEWED AND COMMENTS WERE GIVEN.**

23. Adjourned: Noon

**CITY OF ALBUQUERQUE
PLANNING DEPARTMENT
Development Review Board
January 21, 2004
Comments**

ITEM # 15

PROJECT # 1003177

APPLICATION # 04-00014


RE: Lot 6A1, Second Replat of Montgomery Heights/pre & final

If applicant can prove a pattern of lots narrower than 60 feet in the surrounding neighborhood, Planning will have no problem with this replat.

The AGIS dxf file is already approved.

If approved, applicant may file this plat. Be sure Planning receives a recorded copy of the plat to close the file.

*could not
they / slow
smaller.*



Sheran Matson, AICP DRB Chair
924-3880 Fax 924-3864 smatson@cabq.gov



City of Albuquerque
Parks and Recreation Department
PO Box 1293, Albuquerque, New Mexico 87103
Inter-Office Correspondence
Development Review Board Comments

Project Number: 1003177
Application Number: 04DRB-00014

DRB Date: 1/21/04
Item Number: 15

Subdivision:

Lot 6-A-1, Block 6 a portion of Lot 6-A-1, Second Replat of Montgomery Heights

Zoning: R-1

Zone Page: G-16

New Lots (or units) : 16

Request for:

- Sketch Plat Review & Comment
- Bulk Land Variance
- Site Development Plan for Subdivision
- Site Development Plan for Building Permit
- Preliminary Plat
- Final Plat
- Vacation of Public RoW
- Vacation of Public Easement
- Vacation of Private Easement
- Temp. Deferral of Sidewalk Construction
- Sidewalk Variance
- SIA Extension
- Other

Parks and Recreation Comments:


Is the existing lot vacant?

This request will be subject to the following requirements of the City Park Dedication and Development Ordinance:

Prior to sign-off on the final plat, a fee in-lieu of and equal to the value of the required park land dedication for 2 new residential lots will be required. The fee will be based on an estimate of land value to be provided by the City Real Property office. Alternatively, the applicant may submit current appraisal information mutually acceptable to the applicant and the City.

The park development requirement will be met via the payment of a fee prior to issuance of building permit for each new dwelling unit.

For informational purposes only: The Trails & Bikeways Facility Plan proposes a trail in this location the Paseo del Nordeste Trail is in place in this location. There are no requirements for the trail associated with this request.

Signed: 

Christina Sandoval, (DMD)

Phone: 768-3808



City of Albuquerque
CITY OF ALBUQUERQUE
 P.O. BOX 1293 ALBUQUERQUE, NEW MEXICO 87103
PUBLIC WORKS DEPARTMENT
DEVELOPMENT SERVICE
HYDROLOGY DEVELOPMENT SECTION

DEVELOPMENT REVIEW BOARD--SPEED MEMO

DRB CASE NO/PROJECT NO: 1003177

AGENDA ITEM NO: 15

SUBJECT:

- | | | |
|------------------------------|--------------------------|------------------------------|
| (01) Sketch Plat/Plan | (05) Site Plan for Subd | (10) Sector Dev Plan |
| (02) Bulk Land Variance | (06) Site Plan for BP | (11) Grading Plan |
| (03) Sidewalk Variance | (07) Vacation | (12) SIA Extension |
| (03a) Sidewalk Deferral | (08) Final Plat | (13) Master Development Plan |
| (04) Preliminary Plat | (09) Infrastructure List | (14) Other |

ACTION REQUESTED:

REV/CMT:() APP:(x) SIGN-OFF:() EXTN:() AMEND:()

ENGINEERING COMMENTS:

No adverse comments.

RESOLUTION:

APPROVED ____; DENIED ____; DEFERRED X *Indef*; COMMENTS PROVIDED ____; WITHDRAWN

SIGNED-OFF: (SEC-PLN) (SP-SUB) (SP-BP) (FP) BY: (UD) (CE) (TRANS) (PKS) (PLNG)

DELEGATED: (SEC-PLN) (SP-SUB) (SP-BP) (FP) TO: (UD) (CE) (TRANS) (PKS) (PLNG)

FOR:

SIGNED: Bradley L. Bingham
 City Engineer/AMAFCA Designee

DATE: January 21, 2004

AGIS ELECTRONIC SUBMITTAL CHECKLIST

DRB Project# 1003177 Subdivision Name Montgomery Heights Addr lots 6A1.
Surveyor Gary E. Gritsko Company Surveys Southwest
Contact person Sarah Amato Phone # email samato@swsurvey.

Colleen E. Guevres
Approved _____ *Not Approved _____ Date 1/13/04
✓ DXF RECEIVED 1/13/04 DATE
✓ HARD-COPY RECEIVED 1/13/04 DATE
✓ DISCLOSURE STATEMENT
NAD 1927 ground

*Not Approved for one or more of the following reasons:

File Format and naming

- 1) ___ Format is not DXF file in ASCII format
- 2) ___ No hard copy of the final plat submitted
- 3) ___ <DRB Project #>.dxf not used as a standard naming convention

Coordinate System

- 4) ___ Submittal does not include a disclosure of the datum (NAD27 or NAD83)
- 5) ___ Submittal does not specify if coordinates are based on ground or grid distances
- 6) ___ Submittal does not include information, such as a tie to an ACS monument, necessary to convert from ground to grid
- 7) ___ Lines cannot be projected/converted to correct location in NAD83 NMSP coordinate system

Content

- 8) ___ Submittal is not single drawing in model space showing only parcel and easement lines
- 9) ___ Digital submittal does not match final plat
- 10) ___ Parcel lines are not in one separate layer
- 11) ___ Access easement lines and all other easements that are 20 feet wide or greater are not in a second separate layer
- 12) ___ All other easement lines are not in a third separate layer

Comments:

AGIS Use Only: Copied cov 3177 to agiscov on 1/13/04 Client Notified via email

City of Albuquerque



DEVELOPMENT/ PLAN REVIEW APPLICATION

SUBDIVISION Supplemental form **S**

- Major Subdivision action
- Minor Subdivision action
- Vacation
- Variance (Non-Zoning)

SITE DEVELOPMENT PLAN Supplemental form **P**

- ...for Subdivision Purposes
- ...for Building Permit
- IP Master Development Plan
- Cert. of Appropriateness (LUCC)

ZONING & PLANNING Supplemental form **Z**

- Annexation
- County Submittal
- EPC Submittal
- Zone Map Amendment (Establish or Change Zoning)
- Sector Plan (Phase I, II, III)
- Amendment to Sector, Area, Facility or Comprehensive Plan
- Text Amendment (Zoning Code/Sub Regs)

APPEAL / PROTEST of... Supplemental form **A**

- Decision by: DRB, EPC, LUCC, Planning Director or Staff, ZHE, Zoning Board of Appeals

PRINT OR TYPE IN BLACK INK ONLY. The applicant or agent must submit the completed application in person to the Planning Department Development Services Center, 600 2nd Street NW, Albuquerque, NM 87102. Fees must be paid at the time of application. Refer to supplemental forms for submittal requirements.

APPLICANT INFORMATION:

NAME: THOMAS WILLIAMSON PHONE: 710-8728
 ADDRESS: P.O. BOX 66019 FAX: _____
 CITY: ALBU STATE NM ZIP 87193 E-MAIL: _____
 Proprietary interest in site: OWNER
 AGENT (if any): SURVEYS SOUTHWEST LTD PHONE: 998-0309
 ADDRESS: 333 LOMAS BLVD NE FAX: _____
 CITY: ALBU STATE NM ZIP 87102 E-MAIL: _____

DESCRIPTION OF REQUEST: DIVIDE ONE EXISTING LOT INTO TWO NEW LOTS

Is the applicant seeking incentives pursuant to the Family Housing Development Program? Yes. No.

SITE INFORMATION: ACCURACY OF THE LEGAL DESCRIPTION IS CRUCIAL! ATTACH A SEPARATE SHEET IF NECESSARY.

Lot or Tract No. A PORTION OF LOT 6-A-1 Block: 10 Unit: 1
 Subdiv. / Adn. SECOND REPLAT OF MONTGOMERY HEIGHTS
 Current Zoning: R-1 Proposed zoning: _____
 Zone Atlas page(s): 6-16-Z No. of existing lots: 1 No. of proposed lots: 2
 Total area of site (acres): 0.3251 Density if applicable: dwellings per gross acre: _____ dwellings per net acre: _____
 Within city limits? Yes. No , but site is within 5 miles of the city limits.) Within 1000FT of a landfill? NO
 UPC No. 1-016-060-446-386-10614 MRGCD Map No. N/A
 LOCATION OF PROPERTY BY STREETS: On or Near: DELAMAR AVE NE
 Between: HAHN AVE and LAFAYETTE DR. NE

CASE HISTORY:

List any current or prior case number that may be relevant to your application (Proj., App., DRB-, AX_Z_, V_, S_, etc.): _____

Check-off if project was previously reviewed by Sketch Plat/Plan , or Pre-application Review Team . Date of review: _____

SIGNATURE [Signature] DATE 1/08/04
 (Print) Dan Graney _____ Applicant _____ Agent

FOR OFFICIAL USE ONLY

Form revised 9/01, 3/03, 7/03

<input type="checkbox"/> INTERNAL ROUTING	Application case numbers	Action	S.F.	Fees
<input checked="" type="checkbox"/> All checklists are complete	<u>04DRB - 00014</u>	<u>\$P+F</u>	<u>5(3)</u>	<u>\$ 285.00</u>
<input checked="" type="checkbox"/> All fees have been collected	_____	<u>CMP</u>	_____	<u>\$ 20-</u>
<input checked="" type="checkbox"/> All case #s are assigned	_____	_____	_____	\$ _____
<input checked="" type="checkbox"/> AGIS copy has been sent	_____	_____	_____	\$ _____
<input checked="" type="checkbox"/> Case history #s are listed	_____	_____	_____	\$ _____
<input checked="" type="checkbox"/> Site is within 1000ft of a landfill	_____	_____	_____	\$ _____
<input type="checkbox"/> F.H.D.P. density bonus	_____	_____	_____	\$ _____
<input type="checkbox"/> F.H.D.P. fee rebate	_____	_____	_____	\$ _____
Hearing date <u>1/21/04</u>				Total <u>\$ 305-</u>

[Signature] 1/9/04
 Planner signature / date

Project # 1003177

SKETCH PLAT REVIEW AND COMMENT

YOUR ATTENDANCE IS REQUIRED.

- Scale drawing of the proposed subdivision plat (folded to fit into an 8.5" by 14" pocket) 6 copies for unadvertised meetings. Sketches are not reviewed through internal routing.
- Site sketch with measurements showing structures, parking, Bldg. setbacks, adjacent rights-of-way and street improvements, etcetera, if there is any existing land use (folded to fit into an 8.5" by 14" pocket) 6 copies.
- Zone Atlas map with the entire property(ies) precisely and clearly outlined and crosshatched (to be photocopied)
- Letter briefly describing, explaining, and justifying the request
- Any original and/or related file numbers are listed on the cover application

MAJOR SUBDIVISION EXTENSION OF PRELIMINARY PLAT

Your attendance is required.

- Preliminary Plat reduced to 8.5" x 11"
 - Zone Atlas map with the entire property(ies) precisely and clearly outlined and crosshatched (to be photocopied)
 - Letter briefly describing, explaining, and justifying the request
 - Copy of previous D.R.B. approved infrastructure list
 - Copy of the LATEST Official D.R.B. Notice of approval for Preliminary Plat Extension request
 - Any original and/or related file numbers are listed on the cover application
- Extensions are not reviewed through internal routing.**
 Extension of preliminary plat approval expires after one year.

MAJOR SUBDIVISION FINAL PLAT APPROVAL

Your attendance is required.

- Proposed Final Plat (folded to fit into an 8.5" by 14" pocket) 6 copies for unadvertised meetings, 4 copies for internal routing.
 - Design elevations & cross sections of perimeter walls
 - Zone Atlas map with the entire property(ies) precisely and clearly outlined and crosshatched (to be photocopied)
 - Original Mylar drawing of the proposed plat for internal routing only. Otherwise, bring Mylar to meeting.
 - Property owner's and City Surveyor's signatures on the Mylar drawing
 - SIA financial guaranty verification
 - Landfill disclosure and EHD signature line on the Mylar drawing if property is within a landfill buffer
 - Any original and/or related file numbers are listed on the cover application
- DXF FILE AND HARD COPY OF FINAL PLAT DATA FOR AGIS IS REQUIRED.**

MINOR SUBDIVISION PRELIMINARY / FINAL PLAT APPROVAL

Your attendance is required.

- Proposed Preliminary / Final Plat (folded to fit into an 8.5" by 14" pocket) 6 copies for unadvertised meetings, 4 copies for internal routing.
 - Site sketch with measurements showing structures, parking, Bldg. setbacks, adjacent rights-of-way and street improvements, etcetera, if there is any existing land use (folded to fit into an 8.5" by 14" pocket) 6 copies.
 - Zone Atlas map with the entire property(ies) precisely and clearly outlined and crosshatched (to be photocopied)
 - Letter briefly describing, explaining, and justifying the request
 - Original Mylar drawing of the proposed plat for internal routing only. Otherwise, bring Mylar to meeting.
 - Property owner's and City Surveyor's signatures on the Mylar drawing
 - Landfill disclosure and EHD signature line on the Mylar drawing if property is within a landfill buffer
 - Fee (see schedule)
 - Any original and/or related file numbers are listed on the cover application
 - Infrastructure list if required (verify with DRB Engineer) **NO INTERNAL ROUTING**
- DXF FILE AND HARD COPY OF FINAL PLAT DATA FOR AGIS IS REQUIRED.**

AMENDMENT TO PRELIMINARY PLAT (with minor changes)

Your attendance is required.

AMENDMENT TO INFRASTRUCTURE LIST (with minor changes)

AMENDMENT TO GRADING PLAN (with minor changes)

PLEASE NOTE: There are no clear distinctions between significant and minor changes with regard to subdivision amendments. Significant changes are those deemed by the DRB to require public notice and public hearing.

- Proposed Amended Preliminary Plat, Infrastructure List, and/or Grading Plan (folded to fit into an 8.5" by 14" pocket) 6 copies for unadvertised meetings.
 - Original Preliminary Plat, Infrastructure List, and/or Grading Plan (folded to fit into an 8.5" by 14" pocket) 6 copies for unadvertised meetings
 - Zone Atlas map with the entire property(ies) precisely and clearly outlined and crosshatched (to be photocopied)
 - Letter briefly describing, explaining, and justifying the request
 - Original Mylar drawing of the proposed amended plat for internal routing only. Otherwise, bring Mylar to meeting.
 - Property owner's and City Surveyor's signatures on the Mylar drawing, if the plat is being amended
 - Any original and/or related file numbers are listed on the cover application
- Amended preliminary plat approval expires after one year.

I, the applicant, acknowledge that any information required but not submitted with this application will likely result in deferral of actions.

Dan Granley Applicant name (print)
Dan Granley Applicant signature / date
 1-8-04



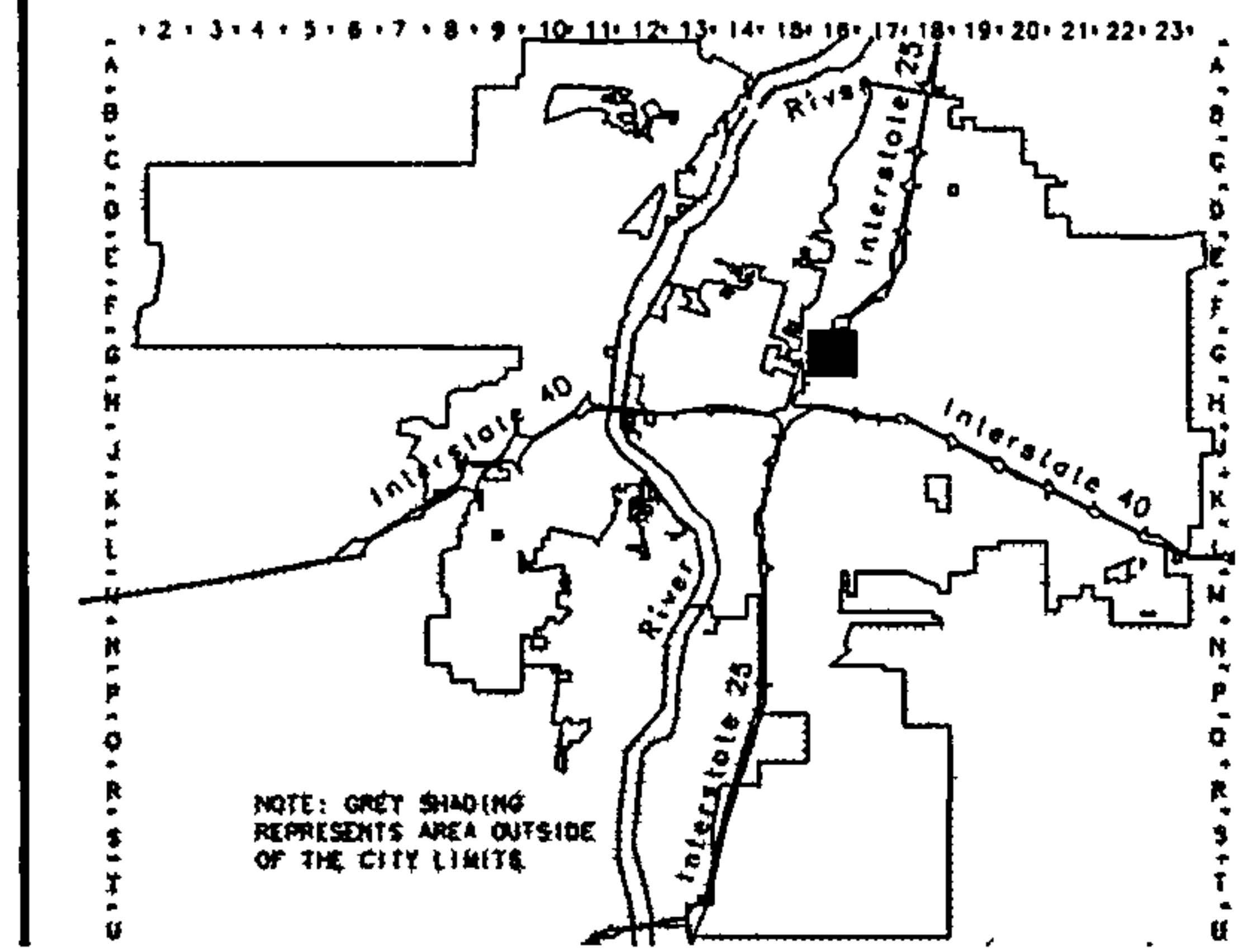
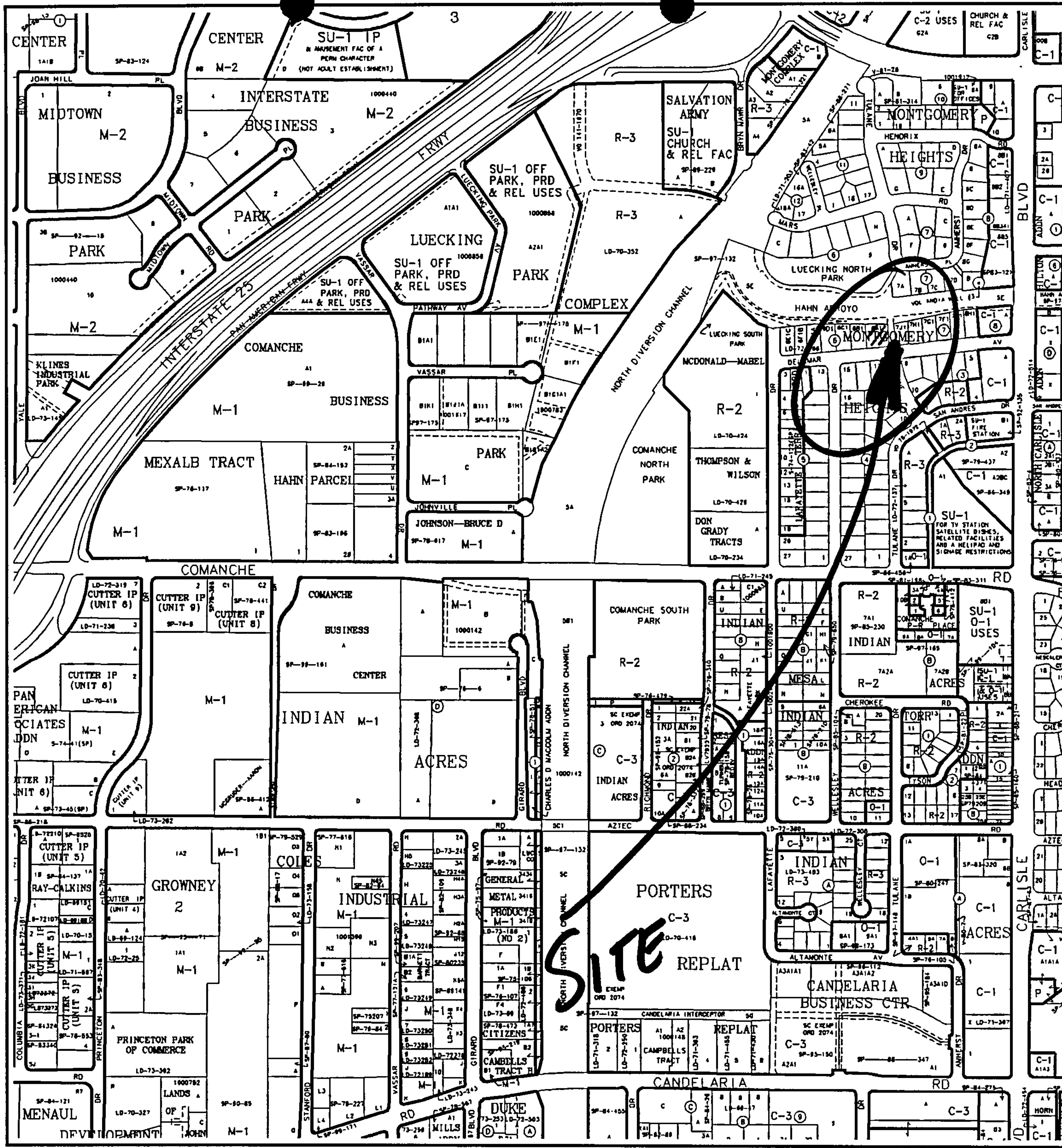
Form revised 3/03, 8/03 and 11/03

- Checklists complete
- Fees collected
- Case #s assigned
- Related #s listed

Application case numbers
 04DRB-00014

A. Bellamy Planner signature / date
 1/9/04

Project # 1003177



CITY OF
Albuquerque
Geographic Information System
PLANNING DEPARTMENT
© Copyright 2003



Zone Atlas Page

G-16-Z

Map Amended through July 31, 2003

Surveys Southwest, LTD

*333 Lomas Blvd., NE * Albuquerque, New Mexico 87102 * 998-0303 * Fax 998-0306*

January 8, 2004

DEVELOPMENT REVIEW BOARD MEMBERS
PLAZA DEL SOL
600 SECOND STREET NW
ALBUQUERQUE, NM 87102


REF: LOTS 6-A-1-A & 6-A-1-B, BLOCK 6, MONTGOMERY HEIGHTS ADDITION

Dear Board Members:

Surveys Southwest, LTD is requesting to divide One (1) existing lot into Two (2) new lots for the above referenced property.

If you have any question please feel free to contact me.

Sincerely,



Dan Graney

President

ONE STOP SHOP
CITY OF ALBUQUERQUE PLANNING DEPARTMENT
Development & Building Services

PAID RECEIPT

APPLICANT NAME Thomas Williamson
AGENT Surveys Southwest Ltd
ADDRESS 333 Lomas Blvd NE
PROJECT & APP # 1003177 04-DRB-00014
PROJECT NAME Second Replat of Montgomery Heights

\$ 20 469099/4916000 Conflict Management Fee
\$ 285 441006/4983000 DRB Actions
\$ _____ 441006/4971000 EPC/AA/LUCC Actions & All Appeals
\$ _____ 441018/4971000 Public Notification
\$ _____ 441006/4983000 DRAINAGE PLAN REVIEW OR TRAFFIC IMPACT STUDY***
() Major/Minor Subdivision () Site Development Plan () Bldg Permit
() Letter of Map Revision () Conditional Letter of Map Revision
() Traffic Impact Study
\$ 305 TOTAL AMOUNT DUE

***NOTE: If a subsequent submittal is required, bring a copy of this paid receipt with you to avoid an additional charge.

01/09/2004 11:23AM
X
RECEIPT# 00018366 WSH 008 TRANS# 0008
Account 469099 Fund 0110
Activity 4916000
Trans Amt
J24 Misc
THOMAS WILLIAMSON
MICHAEL KAMINSKI
City of Albuquerque
Treasury Division
225 GOLD SW
RIO RANCHO, NM 87102
PH 505-891-8169
Delamar NE
City of Albuquerque
P. Box 1313
Albuquerque, NM 87103

SUNRISE BANK OF ALBUQUERQUE
225 GOLD SW
ALBUQUERQUE, NM 87102

2157

95-673/1070

Dec 22, 2003

DUPLICATE
DATE City Of Albuquerque
Treasury Division *****\$285.00*

01/09/2004 11:23AM LOC: ANN
X
RECEIPT# 00018366 WSH 008 TRANS# 0008
Account 441006 Fund 0110
Activity 4983000
Trans Amt \$610.00
J24 Misc

\$285.00

002157 1070067321 562000935

Thank You

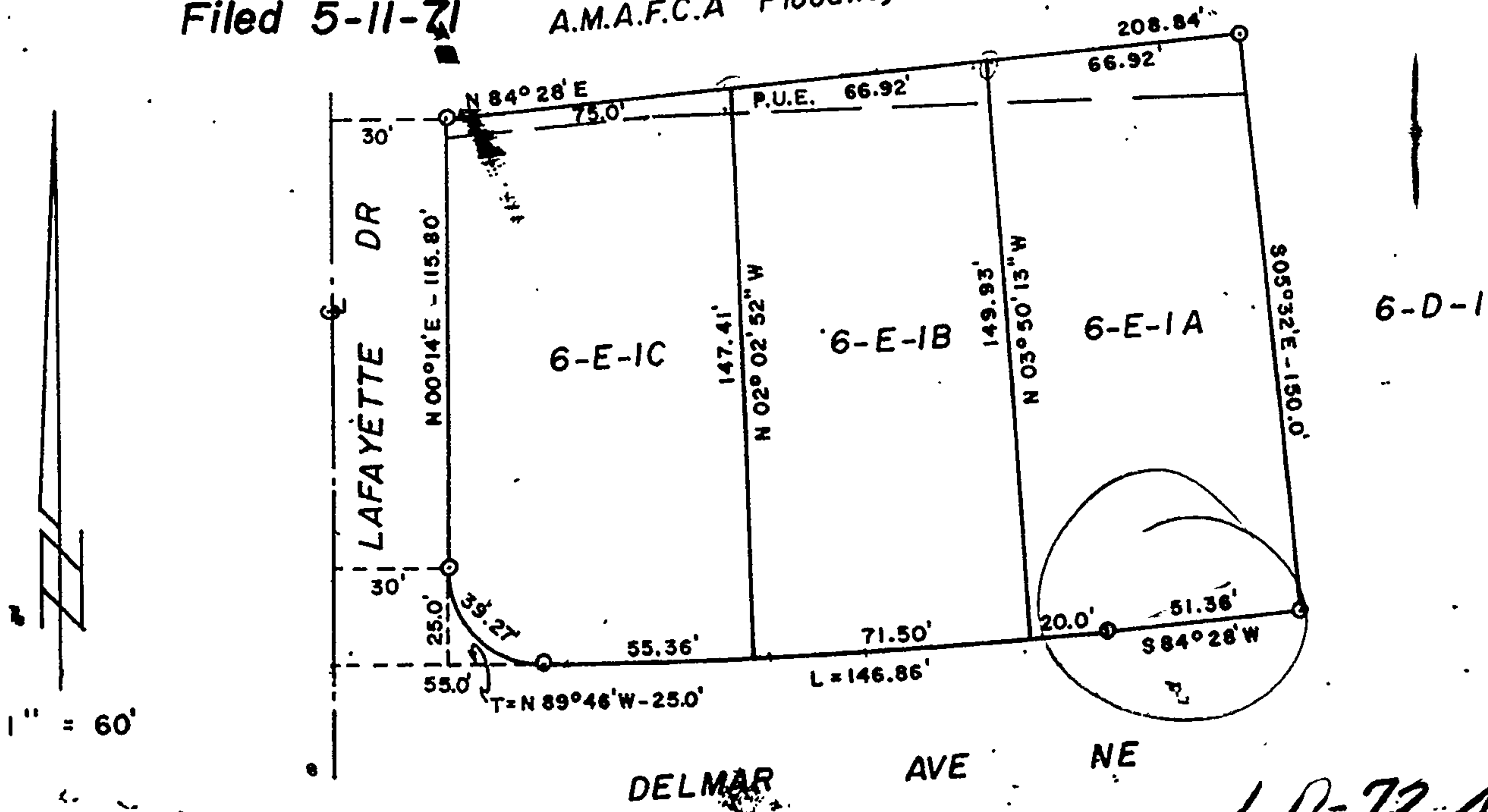
Thank You

Memo \$20.00
Two Hundred Eighty-Five and 0/100 Dollars
PAY TO THE ORDER OF \$20.00

Details on back
Security Features Included

Lots 6-E-1, 6-F-1, 6-G-1 of the
Second Replat of Portions of Blks 6, 7 & 8
MONTGOMERY HEIGHTS
Albuquerque, New Mexico
Filed 5-11-71

A.M.A.F.C.A Floodway To North Diversion Channel



LD-72-466

The Redivision of Lots 6-E-1, 6-F-1, 6-G-1 of the Second Replat of Portions of Blocks 6, 7, & 8, MONTGOMERY HEIGHTS, Albuquerque, New Mexico, (filed 5-11-71) is with the free consent and in accordance with the desires of the undersigned owners, and they do hereby dedicate to the public use forever, a 30 foot right-of-way and the Easterly 1/2 of Lafayette Drive, as shown hereon.

Montgomery Heights Incorporated

By: Eugene C. Montgomery
Eugene C. Montgomery, President

By: Earl C. Montgomery
Earl C. Montgomery, Secretary-Treasurer

ACKNOWLEDGEMENT:

State of New Mexico) ss
County of Bernalillo)

On this 20th day of November 1972, before me did appear the persons known to me to be the owners of the above described property and of their free act and deed did execute the instrument hereon.

My Commission Expires 1-20-75

Martha V. Kershner
Notary Public

APPROVED: City of Albuquerque Planning Department

By: [Signature] 11-21-72

ALLEN Title Company hereby certifies that all taxes have been paid in full for the period of the past Ten (10) years, up to and including the year 1971 for all of the property included in the Plat upon which this certificate appears.

By: Robert R. Ryan, Pres.

PLAT BY

John W. Bettis
John W. Bettis
Reg. P.E. & L.S. #3441

State of New Mexico) ss
County of Bernalillo)
This instrument was filed for record on

3:12 NOV 2 1972
At 3 o'clock P.M. Recorded in Vol. 44
of records of said County Folio 60
[Signature] Clerk & Recorder
Deputy Clerk

AA-60

AA-60

AA-60

AA-60