

26



DRB CASE ACTION LOG (PREL & FINAL)

REVISED 2/5/04

This sheet must accompany your plat or site plan to obtain delegated signatures. Return sheet with site plan/plat once comments are addressed.

DRB Application No.: 04DRB-00968 (P&F)

Project # 1003507

Project Name: FAIRGROUNDS ADDITION

Agent: RHOMBUS PA

Phone No. 881-6690

Your request for (SDP for SUB), (SDP for BR), (FINAL PLATS), (MASTER DEVELOP. PLAN), was approved on 6/30/04 by the DRB with delegation of signature(s) to the following departments.
OUTSTANDING SIGNATURES COMMENTS TO BE ADDRESSED

TRANSPORTATION: _____

UTILITIES: _____

CITY ENGINEER / AMAFCA: _____

PARKS / CIP: _____

PLANNING (Last to sign): _____

- Planning must record this plat. Please submit the following items:**
 - The original plat and a mylar copy for the County Clerk.
 - Tax certificate from the County Treasurer.
 - Recording fee (checks payable to the County Clerk). RECORDED DATE: _____
 - Tax printout from the County Assessor.
- Include 3 copies of the approved site plan along with the originals.**
- County Treasurer's signature must be obtained prior to the recording of the plat with the County Clerk.**
- Property Management's signature must be obtained prior to Planning Department's signature.**
- AGIS DXF File approval required.**
- Copy of recorded plat for Planning.**

Project Number

1003507



City of Albuquerque

P.O. BOX 1293 ALBUQUERQUE, NEW MEXICO 87103

PLANNING DEPARTMENT DEVELOPMENT AND BUILDING SERVICES HYDROLOGY DEVELOPMENT SECTION

DEVELOPMENT REVIEW BOARD--SPEED MEMO

DRB CASE NO/PROJECT NO: 1003507

AGENDA ITEM NO: 26

SUBJECT:

- | | | |
|-------------------------|--------------------------|------------------------------|
| (01) Sketch Plat/Plan | (05) Site Plan for Subd | (10) Sector Dev Plan |
| (02) Bulk Land Variance | (06) Site Plan for BP | (11) Grading Plan |
| (03) Sidewalk Variance | (07) Vacation | (12) SIA Extension |
| (03a) Sidewalk Deferral | (08) Final Plat | (13) Master Development Plan |
| (04) Preliminary Plat | (09) Infrastructure List | (14) Other |

ACTION REQUESTED:

REV/CMT:() APP:(x) SIGN-OFF:() EXTN:() AMEND:()

ENGINEERING COMMENTS:

No adverse comments.

RESOLUTION:

APPROVED ____; DENIED ____; DEFERRED ____; COMMENTS PROVIDED ____; WITHDRAWN

SIGNED-OFF: (SEC-PLN) (SP-SUB) (SP-BP) (FP) BY: (UD) (CE) (TRANS) (PKS) (PLNG)

DELEGATED: (SEC-PLN) (SP-SUB) (SP-BP) (FP) TO: (UD) (CE) (TRANS) (PKS) (PLNG)

FOR:

SIGNED: Bradley L. Bingham
City Engineer/AMAFCA Designee

DATE: July 14, 2004



City of Albuquerque

P.O. BOX 1293 ALBUQUERQUE, NEW MEXICO 87103

PLANNING DEPARTMENT DEVELOPMENT AND BUILDING SERVICES HYDROLOGY DEVELOPMENT SECTION

DEVELOPMENT REVIEW BOARD--SPEED MEMO

DRB CASE NO/PROJECT NO: 1003507

AGENDA ITEM NO: 26

SUBJECT:

- | | | |
|-------------------------|--------------------------|------------------------------|
| (01) Sketch Plat/Plan | (05) Site Plan for Subd | (10) Sector Dev Plan |
| (02) Bulk Land Variance | (06) Site Plan for BP | (11) Grading Plan |
| (03) Sidewalk Variance | (07) Vacation | (12) SIA Extension |
| (03a) Sidewalk Deferral | (08) Final Plat | (13) Master Development Plan |
| (04) Preliminary Plat | (09) Infrastructure List | (14) Other |

ACTION REQUESTED:

REV/CMT:() APP:(x) SIGN-OFF:() EXTN:() AMEND:()

ENGINEERING COMMENTS:

No adverse comments.

RESOLUTION:

with no-show

APPROVED ____; DENIED ____; DEFERRED ____; COMMENTS PROVIDED ____; WITHDRAWN

SIGNED-OFF: (SEC-PLN) (SP-SUB) (SP-BP) (FP) BY: (UD) (CE) (TRANS) (PKS) (PLNG)

DELEGATED: (SEC-PLN) (SP-SUB) (SP-BP) (FP) TO: (UD) (CE) (TRANS) (PKS) (PLNG)

FOR:

SIGNED: Bradley L. Bingham
City Engineer/AMAFCA Designee

DATE: July 14, 2004



**DEVELOPMENT REVIEW BOARD
ACTION SHEET**

Plaza del Sol Hearing Room, Basement, Plaza del Sol Building

June 30, 2004

9:00 a.m.

MEMBERS:

Sheran Matson, AICP, DRB Chair
Claire Senova, Administrative Assistant

Wilfred Gallegos, Transportation Development
Brad Bingham, Alternate City Engineer

Roger Green, Utility Development
Christina Sandoval, Parks & Recreation

NOTE: UNLESS ANNOUNCED DURING THE MEETING, THE DEVELOPMENT REVIEW BOARD WILL NOT TAKE A LUNCH BREAK.

NOTE: INDIVIDUALS WITH DISABILITIES WHO NEED SPECIAL ASSISTANCE TO PARTICIPATE AT THIS MEETING SHOULD CONTACT CLAIRE SENOVA, PLANNING DEPARTMENT, AT 924-3946. HEARING IMPAIRED USERS MAY CONTACT HER VIA THE NEW MEXICO RELAY NETWORK BY CALLING TOLL-FREE:1-800-659-8331.

NOTE: REQUESTS FOR DEFERRAL OF CASES WILL BE DISCUSSED BY THE BOARD AND THE APPLICANT AND/OR AGENT AT THE BEGINNING OF THE AGENDA. BOTH PARTIES MUST AGREE UPON THE DATE OF DEFERRAL. IF THE APPLICANT/AGENT IS NOT PRESENT, THE ADMINISTRATIVE ASSISTANT MUST RECEIVE A LETTER, PRIOR TO THE HEARING DATE, REQUESTING A SPECIFIC DEFERRAL DATE. THE BOARD WILL DISCUSS AND MAKE A DECISION AT THE HEARING. THE APPLICANT/AGENT WILL THEN BE INFORMED OF THE DEFERRAL DATE AND REASON.

A. Call to Order: 9:00 A.M.

Adjourned: 11:55 A.M.

B. Changes and/or Additions to the Agenda

C. New or Old Business

CASES WHICH REQUIRE PUBLIC NOTIFICATION

MAJOR SUBDIVISIONS, VACATIONS, SIA EXTENSIONS AND SITE DEVELOPMENT PLANS

1. Project # 1001090

04DRB-00863 Major-Preliminary Plat Approval

04DRB-00864 Minor-Temp Defer SDWK

04DRB-00986 Minor-SiteDev Plan

BldPermit/EPC

04DRB-00985 Minor-SiteDev Plan

BldPermit/EPC

ADVANCED ENGINEERING & CONSULTING LLC agent(s) for NEWMAN HOMES, INC request(s) the above action(s) for all or a portion of Lot(s) 29, 30, 31 &, 32, Block 4, NORTH ALBUQUERQUE ACRES UNIT 3, TRACT 3, TIERRA MORENA SUBDIVISION, zoned SU-2 FOR O-1 & R-T, located on SIGNAL AVE NE, between BARSTOW ST NE and VENTURA AVE NE containing approximately 4 acre(s). [REF: Z-98-87, 01128-00908, 01128-00909] [Russell Brito, EPC Case Planner] (C-20) WITH THE SIGNING OF THE INFRASTRUCTURE LIST DATED 6/30/04 AND APPROVAL OF THE GRADING PLAN ENGINEER STAMP DATED 6/18/04 THE PRELIMINARY PLAT WAS APPROVED. THE TEMPORARY DEFERRAL OF CONSTRUCTION OF SIDEWALKS ON THE INTERIOR STREETS WAS APPROVED AS SHOWN ON EXHIBIT C IN THE PLANNING FILE. THE SITE PLAN FOR SUBDIVISION WAS APPROVED AND SIGNED OFF BY THE BOARD. THE SITE PLAN FOR BUILDING PERMIT WAS APPROVED AND SIGNED OFF BY THE BOARD.

2. **Project # 1001438**
04DRB-00872 Major-Preliminary Plat
Approval
04DRB-00878 Major-Vacation of Pub
Right-of-Way
04DRB-00874 Minor-Sidewalk Waiver
04DRB-00876 Minor-Temp Defer SDWK

MARK GOODWIN & ASSOCIATES, PA agent(s) for ARGUS DEVELOPMENT request(s) the above action(s) for all or a portion of Tract(s) 349A-1, TOWN OF ATRISCO GRANT UNIT 8, (to be known as **KENSINGTON, UNIT 5**, zoned R-D residential and related uses zone, developing area, located on LADERA DR NW, between OURAY RD NW and ZARZAMORA AVE NW containing approximately 3 acre(s). [REF: 01EPC-01233, 01EPC01557, 01EPC01234, 01EPC01558, 03DRB00079, 04EPC 00149] (H-10) **WITH THE SIGNING OF THE INFRASTRUCTURE LIST DATED 6/30/04 AND APPROVAL OF THE GRADING PLAN ENGINEER STAMP DATED 4/29/04 THE PRELIMINARY PLAT WAS APPROVED. THE VACATION WAS APPROVED AS SHOWN ON EXHIBIT B IN THE PLANNING FILE. A SIDEWALK VARIANCE FOR WAIVER OF SIDEWALKS WAS APPROVED AS SHOWN ON EXHIBIT C IN THE PLANNING FILE. THE TEMPORARY DEFERRAL OF CONSTRUCTION OF SIDEWALKS ON THE INTERIOR STREETS WAS APPROVED AS SHOWN ON EXHIBIT C IN THE PLANNING FILE.**

3. **Project # 1002196**
04DRB-00873 Major-Preliminary Plat
Approval
04DRB-00877 Minor-Sidewalk Waiver
04DRB-00875 Minor-Temp Defer SDWK

WAYJOHN SURVEYING INC. agent(s) for DRAGON FLY DEVELOPMENT INC. request(s) the above action(s) for all or a portion of Tract(s) 1-B, TOWN OF ATRISCO GRANT UNIT 6, LOS ANTEPASADOS SUBDIVISION zoned SU-1 for MH 10 du/net acre special use zone, located on SUNSET GARDENS RD SW, between CORREGIDOR PL SW and SANTA CLARA CEMETERY SW containing approximately 6 acre(s). [REF: DRB-91-385, 02EPC-01356, 03EPC-02048, 04CC-00130] *[Deferred from 6/30/04]*(K-11) **DEFERRED AT THE AGENT'S REQUEST TO 7/14/04.**

4. **Project # 1003235**
04DRB-00879 Major-Preliminary Plat
Approval
04DRB-00880 Minor-Temp Defer SDWK

MARK GOODWIN & ASSOCIATES, PA agent(s) for ARGUS DEVELOPMENT request(s) the above action(s) for all or a portion of Tract(s) C, MARIPOSA SQUARE, (to be known as **KENSINGTON, UNIT 6**, zoned R-D residential and related uses zone, developing area, located on 72ND ST NW, between LADERA DR NW and MIAMI RD NW containing approximately 3 acre(s). [REF: DRB94-419, 04EPC-00146, 04EPC-00147] (H-10) **WITH THE SIGNING OF THE INFRASTRUCTURE LIST DATED 6/30/04 AND APPROVAL OF THE GRADING PLAN ENGINEER STAMP DATED 4/28/04 THE PRELIMINARY PLAT WAS APPROVED. TEMPORARY DEFERRAL OF CONSTRUCTION OF SIDEWALKS ON THE INTERIOR STREETS WAS APPROVED AS SHOWN ON EXHIBIT C IN THE PLANNING FILE.**

5. **Project # 1003477**
04DRB-00853 Major-SiteDev Plan
BldPermit

SHIVER CONSTRUCTION COMPANY agent(s) for AMERICAN GYPSUM COMPANY request(s) the above action(s) for all or a portion of Lot A, **LAND OF AMERICAN GYPSUM COMPANY**, zoned IP industrial park zone, located on PASEO DEL NORTE NE AND JEFFERSON NE, between TIBURON NE and PASEO DEL NORTE NE containing approximately 55 acre(s). [REF: AX-87-20, Z-87-113] (D-17) **SITE PLAN FOR BUILDING PERMIT WAS APPROVED AND SIGNED OFF BY THE BOARD.**

6. **Project # 1003483**
04DRB-00881 Major-SiteDev Plan
BldPermit

SAM PATEL agent(s) for SANTOSH B. MODY request(s) the above action for all or a portion of Lots 17,18 & 19, Tract 4, Block 12, **NORTH ALBUQUERQUE ACRES UNIT B**, zoned SU-2 special neighborhood zone, IP, located on SIGNAL AVE NE, between I-25 NE and SAN PEDRO BLVD NE containing approximately 3 acre(s). [REF: ZA-95-414, DRB-98-273] *[Deferred from 6/30/04]* (C-18) **DEFERRED AT THE AGENT'S REQUEST TO 7/28/04.**

7. **Project # 1002506**
04DRB-00636 Major-Preliminary Plat
Approval
04DRB-00639 Minor-Sidewalk Waiver

TIERRA WEST LLC agent(s) for STH INVESTMENTS request(s) the above action(s) for all or a portion of Tract(s) 6C, 12A&B, **PARTITION OF BLACK RANCH**, zoned RA-1, located on COORS BLVD NW, between PASEO DEL NORTE NW and WESTSIDE DR NW containing approximately 68 acre(s). [REF: 03EPC-00300, 03EPC-00301, 04DRB-00217, 04DRB-00360] [*Deferred from 5/19 & 6/9/04 & 6/23/04 & 6/30/04*] (C-13) **DEFERRED AT THE AGENT'S REQUEST TO 7/14/04.**

SITE DEVELOPMENT PLANS (EPC FINAL SIGN-OFF) AMENDED PLANS AND MASTER DEVELOPMENT PLANS (CITY COUNCIL FINAL SIGN-OFF)

NOTE: IF THE APPLICANT/AGENT IS NOT PRESENT WHEN THEIR REQUEST IS CALLED, THEN THE REQUEST MAY BE INDEFINITELY DEFERRED ON A NO SHOW.

8. **Project # 1002455**
04DRB-00984 Minor-SiteDev Plan
BldPermit/EPC`

TIMOTHY M. OTT request(s) the above action(s) for all or a portion of Lot(s) 1, **JJ SUBDIVISION**, zoned SU-1 FOR C-1, located on SAN ANTONIO DR NE, between I-25 and SAN PEDRO NE containing approximately 3 acre(s). [REF:03EPC00147, 00148, 03DRB01899, 03DRB00893, 03DRB1654, 1655] [**Debbie Stover, EPC Case Planner**] [*Deferred from 6/30/04*] (E-18) **DEFERRED AT THE AGENT'S REQUEST TO 7/14/04.**

9. **Project # 1003220**
04DRB-00922 Minor-SiteDev Plan
BldPermit/EPC

INNERCITY DEVELOPMENT CORP agent(s) for DESERT HILLS TREATMENT CENTER request(s) the above action(s) for all or a portion of Tract(s) 22-A, **CORONA DEL SOL**, zoned SU-1 PRD, located on SEQUOIA RD NW, between COORS RD NW and ALAMOGORDO RD NW containing approximately 3 acre(s). [REF: 04EPC00107] [**Makita Hill, EPC Case Planner**] [*Deferred from 6/23/04*](G-11) **SITE PLAN FOR BUILDING PERMIT WAS APPROVED AND SIGNED OFF BY THE BOARD.**

10. **Project # 1003239**
04DRB-00899 Minor-SiteDev Plan Subd/EPC
04DRB-00900 Minor-SiteDev Plan BldPermit
04DRB-00947 Minor-Prelim&Final Plat
Approval

BRASHER & LORENZ, INC agent(s) for LEE SMITH request(s) the above action(s) for all or a portion of Tract(s) 264, **TOWN OF ATRISCO GRANT, AIRPORT UNIT**, zoned SU-1 FOR C-3 USES, located on HANOVER RD NW, between 64th STREET NW and COORS BLVD NW containing approximately 5 acre(s). [REF: 04EPC00164, 04EPC00165] **[Makita Hill, EPC Case Planner]** (Deferred from 6/16/04 & 6/23/04) (H-10 & J-10) **SITE PLAN FOR SUBDIVISION WAS APPROVED AND SIGNED OFF BY THE BOARD. WITH THE SIGNING OF THE INFRASTRUCTURE LIST DATED 6/30/04 THE SITE PLAN FOR BUILDING PERMIT WAS APPROVED WITH FINAL SIGN OFF DELEGATED TO CITY ENGINEER FOR SIA. THE PRELIMINARY PLAT WAS APPROVED WITH FINAL SIGN OFF DELEGATED TO PLANNING FOR AGIS DXF FILE.**

11. **Project # 1002792**
04DRB-00896 Minor-SiteDev Plan Subd
04DRB-00897 Minor-SiteDev Plan
BldPermit

GEORGE RAINHART ARCHITECTS & ASSOCIATES, agent(s) for TRUST OF ALBERT & MARY BLACK (JOHN BLACK), request(s) the above action(s) for all or a portion of Tract(s) 14A & 14B, **BLACK RANCH**, (to be known as **COTTONWOOD CROSSING, PHASE II**, zoned SU-1 FOR C3 (Restaurant w/full service liquor) & SU-1 FOR 0-1, located on COORS BLVD NW, between SEVEN BAR LOOP NW and ALAMEDA BLVD NW containing approximately 10 acre(s). REF: 04DRB-00184, 03DRB-01945, 03DRB-1946, 03DRB-02884, 03DRB017880, 03EPC02037, 03EPC02036, 03EPC02034, 0EPC02035, 3EPC01085, 03EPC01086, 0AA00222] **[Debbie Stover, EPC Case Planner]** (Deferred from 6/16/04) (B-14) **SITE PLAN FOR SUBDIVISION WAS APPROVED AND SIGNED OFF BY THE BOARD. SITE PLAN FOR BUILDING PERMIT WAS APPROVED AND SIGNED OFF BY THE BOARD.**

- 04DRB-00943 Minor-Prelim&Final Plat
Approval

TIERRA WEST LLC, agent(s) for TRUST OF ALBERT & MARY BLACK, request(s) the above action(s) for all or a portion of Lot(s) 2-A, 2-B, 2-C and 2-D, **COTTONWOOD CROSSING, PHASE II**, zoned SU-1 for C-1 & Restaurant, located on COORS BLVD NW AND SEVEN BAR LOOP NW, containing approximately 6 acre(s). [REF: DRB-94-358, SRP5-98-37, DRB-90-361, DRB-98-61, 03EPC-01085, 03EPC-01086, 03DRB-01780, 03DRB-2084, 04DRB-00184, 04AA-00222, 04DRB-00278] (B-14) **PRELIMINARY PLAT WAS APPROVED WITH FINAL SIGN OFF DELEGATED TO CITY ENGINEER FOR AMAFCA SIGNATURE.**

MINOR PLATS, FINAL (MAJOR) PLATS, AMENDED PLATS AND PLANS

12. **Project # 1003031**
04DRB-00980 Major-Final Plat Approval

BOHANNAN HUSTON, INC agent(s) for CURB INC request(s) the above action(s) for all or a portion of **EL RANCHO GRANDE - UNIT 14**, zoned R-LT residential zone, located on GIBSON BLVD SW, between BLAKE RD SW and MESSINA DR SW containing approximately 23 acre(s). [REF: 03DRB01741, 03DRB01742, 03DRB01743, 01744/01745, 01746] (N-8) **FINAL PLAT WAS APPROVED WITH FINAL SIGN OFF DELEGATED TO PLANNING FOR PROPERTY MANAGEMENT'S SIGNATURE AND AGIS DXF FILE.**

13. **Project # 1000933**
04DRB-00979 Minor-Prelim&Final Plat Approval

BOHANNAN HUSTON INC agent(s) for CENTEX HOMES request(s) the above action(s) for all or a portion of Lot(s) 57, Tract(s) C, **TERRACITA SUBDIVISION**, zoned R-T residential zone, located on SOUTHERN BLVD SE, between TERRA BONITA WAY SE and TERRA BELLA LN SE containing approximately 1 acre(s). [REF: 03DRB01895] (L-21) **PRELIMINARY PLAT WAS APPROVED WITH FINAL SIGN OFF DELEGATED TO PLANNING TO CHECK FOR LISTING OF CURRENT ZONING UNDER SUBDIVISION DATA AND AGIS DXF FILE.**

14. **Project # 1002851**
04DRB-00973 Major-Final Plat Approval

ABQ ENGINEERING INC agent(s) for INFILL SOLUTIONS request(s) the above action(s) for all or a portion of east 1/2 of Tract(s) 4, ALVARADO GARDENS, (to be known as **LA PLAZA ACEQUIA I SUBDIVISION**), zoned R-2 residential zone, located on CANDELARIA RD NW, between DURANES LATERAL and RIO GRANDE BLVD NW containing approximately 2 acre(s). [REF: 03DRB1637, 03DRB01278] (G-12) **FINAL PLAT WAS APPROVED AND SIGNED OFF BY THE BOARD.**

15. **Project # 1003026**
04DRB-00972 Minor-Final Plat Approval

ABQ ENGINEERING INC agent(s) for INFILL SOLUTIONS request(s) the above action(s) for all or a portion of Lot(s) 2 & 3, ALVARADO GARDENS, (to be known as **LA PLAZA ACEQUIA II SUBDIVISION**, zoned R-LT residential zone, located on CANDELARIA RD NW, between DURANES LATERAL and RIO GRANDE BLVD NW containing approximately 1 acre(s). [REF: 03DRB31712, 03DRB02099] [FinalPlat was Indef. Deferred on 12/31/03 for SIA] (G-12) **FINAL PLAT WAS APPROVED AND SIGNED OFF BY THE BOARD.**

16. **Project # 1003430**
04DRB-00721 Minor-Prelim&Final Plat Approval

ALDRICH LAND SURVEYING INC agent(s) for RONALD L. & JERI J. NASCI request(s) the above action(s) for all or a portion of Lot(s) 14A, Block(s) 3, Unit(s) 1, **CRYSTAL RIDGE**, zoned R-LT, located on BARRETT AVE NW, between LOREN AVE NW and LA CANADA DR NW containing approximately 1 acre(s). [*Deferred from 5/19/04 & 6/2/04*] [REF: DRB 97-298, DRB 98-410] (*Deferred from 6/16/04*) (B-13) **PRELIMINARY PLAT WAS APPROVED WITH FINAL SIGN OFF DELEGATED TO PLANNING FOR VACATION EXHIBIT AND FEE SIMPLE LANGUAGE ABOVE THE OWNER'S SIGNATURE ON THE PLAT.**

- 04DRB-00978 Minor-Vacation of Private Easements

ALDRICH LAND SURVEYING, INC. agent(s) for RONALD & JERI NASCI request(s) the above action(s) for all or a portion of Lot(s) 14-A, P-1, Block(s) 3, Unit(s) 1, **CRYSTAL RIDGE**, zoned R-LT residential zone, located on BARRETT AVE NW, between LOREN AVE. NW and LA CANADA DR. NW containing approximately 1 acre(s). [REF:04DRB-00721, DRB-97-298,S-97-88, DRB-98-410,SP-99-17] (B-13) **VACATION WAS APPROVED AS SHOWN ON EXHIBIT B IN THE PLANNING FILE.**

17. **Project # 1003507**
04DRB-00968 Minor-Prelim&Final Plat
Approval

RHOMBUS PA INC. agent(s) for JOSEPH P. MCGEE request(s) the above action(s) for all or a portion of Lot(s) 1-A, Block(s) 8, **FAIRGROUNDS ADDITION**, zoned C-3 heavy commercial zone, located on SAN PEDRO DR SE, between COCHITI RD SE and ACOMA RD SE containing approximately 1 acre(s). (*Deferred from 6/30/04*) (K-18) **DEFERRED AT THE AGENT'S REQUEST TO 7/14/04.**

18. **Project # 1003509**
04DRB-00983 Minor-Prelim&Final Plat
Approval

SURVEYING CONTROL INC agent(s) for CITY OF ALBUQUERQUE LEGAL DEPT., REAL PROPERTY request(s) the above action(s) for all or a portion of Block(s) 11, **DUKE CITY INDUSTRIAL AREA**, zoned C-3 heavy commercial zone, located on CLAREMONT AVE NE, between WELLESLEY DR NE and RICHMOND DR NE containing approximately 4 acre(s). [REF: Z-92-19] (*Deferred from 6/30/04*) (H-16) **DEFERRED AT THE AGENT'S REQUEST TO 7/14/04.**

19. **Project # 1003469**
04DRB-00891 Minor-Prelim&Final Plat
Approval
04DRB-00892 Minor-Temp Defer SDWK

RIO GRANDE ENGINEERING agent(s) for ERIMY PROPERTIES, LTD request(s) the above action(s) for all or a portion of Lot(s) 25, 26 & 27, Tract(s) 3, Block(s) 2, NORTH ALBUQUERQUE ACRES, UNIT 9, (to be known as **OAKLAND HEIGHTS SUBDIVISION**) zoned R-D residential and related uses zone, developing area, located on OAKLAND AVE NE, between VENTURA BLVD NE and BARSTOW BLVD NE containing approximately 3 acre(s). [REF: 04DRB-00821] (*Deferred from 6/16/04 & 6/23/04 & 6/30/04*) (C-20) **DEFERRED AT AGENT'S REQUEST TO 7/14/04.**

NO ACTION IS TAKEN ON THESE CASES:
APPLICANT - AGENT IS REQUIRED TO BE AT THE MEETING

20. **Project # 1002779**
04DRB-00959 Minor-Sketch Plat or Plan
- ADVANCED ENGINEERING & CONSULTING agent(s) for JAMES JARAMILLO request(s) the above action(s) for all or a portion of Tract(s) C, **LANDS OF POLO CHAVEZ AND TRACT(S) A-1 & A-2, SAN JOSE TRACT**, zoned A-1 COUNTY, located on AIRPORT DR SW, between DONA BARBARA AVE SW and EDUARDO RD SW containing approximately 9 acre(s). [REF: 03EPC02049, 03EPC01061] (M-11) **THE ABOVE REQUEST WAS REVIEWED AND COMMENTS WERE GIVEN.**
21. **Project # 1003497**
04DRB-00936 Minor-Sketch Plat or Plan
- GENE & DOROTHY DYER request(s) the above action(s) for all or a portion of Lot(s) 7-12, Block(s) 20, **FAIRGROUNDS ADDITION**, zoned C-3 heavy commercial zone, located on DOMINGO RD NE, between SAN PEDRO NE and CALIFORNIA ST NE containing approximately 1 acre(s). (K-18) **THE ABOVE REQUEST WAS REVIEWED AND COMMENTS WERE GIVEN.**
22. **Project # 1003505**
04DRB-00956 Minor-Sketch Plat or Plan
- ELLIOTT SURVEYING agent(s) for ALBUQUERQUE CHRISTIAN CHILDREN'S HOME request(s) the above action(s) for all or a portion of Tract(s) A & B, **ALBUQUERQUE CHRISTIAN CHILDREN'S HOME**, zoned SU-1, located on WINTER HAVEN RD NW, between MONTANO PLAZA DR NW and MONTANO RD NW containing approximately 6 acre(s). (E-12) **THE ABOVE REQUEST WAS REVIEWED AND COMMENTS WERE GIVEN.**
23. Approval of the Development Review Board Minutes for June 9 and June 16, 2004. **THE MINUTES FOR JUNE 9 AND JUNE 16, 2004 WERE APPROVED BY THE BOARD.**

ADJOURNED: 11:55 A.M.



DRB CASE ACTION LOG (PRELIMINARY & FINAL)

REVISED 2/5/04

This sheet must accompany your plat or site plan to obtain delegated signatures. Return sheet with site plan/plat once comments are addressed.

DRB Application No.: 04DRB-00721 (P&F)

Project # 1003430

Project Name: Crystal Ridge, Unit 1

Agent: Aldrich Land Surveying Inc.

Phone No.: 884-1990

Your request for (SDP for SUB), (SDP for BP), (FINAL PLATS) (MASTER DEVELOP. PLAN), was approved on 6/30/04 by the DRB with delegation of signature(s) to the following departments.
OUTSTANDING SIGNATURES COMMENTS TO BE ADDRESSED

TRANSPORTATION: _____

UTILITIES: _____

CITY ENGINEER / AMAFCA: _____

PARKS / CIP: _____

PLANNING (Last to sign): VACATION EXHIBIT + FEESIMPLE
Language on the plat

- Planning must record this plat. Please submit the following items:**
 - The original plat and a mylar copy for the County Clerk.
 - Tax certificate from the County Treasurer.
 - Recording fee (checks payable to the County Clerk). RECORDED DATE: _____
 - Tax printout from the County Assessor.
- Include 3 copies of the approved site plan along with the originals.**
- County Treasurer's signature must be obtained prior to the recording of the plat with the County Clerk.**
- Property Management's signature must be obtained prior to Planning Department's signature.**
- AGIS DXF File approval required.** OK
- Copy of recorded plat for Planning.**

Project Number

1003430

**CITY OF ALBUQUERQUE
PLANNING DEPARTMENT
Development Review Board
June 30, 2004 Comments**


ITEM # 17

PROJECT # 1003507 APPLICATION # 04-00968

RE: Fairgrounds Addition/minor plat

Once the current zoning is listed on the plat and the AGIS dxf is approved, Planning has no objection to the replat.

Applicant may file the plat provided a recorded copy is given to Planning to close the file.



Sheran Matson, AICP DRB Chair
924-3880 fax 924-3864 smatson@cabq.gov



City of Albuquerque

P.O. BOX 1293 ALBUQUERQUE, NEW MEXICO 87103

PLANNING DEPARTMENT DEVELOPMENT AND BUILDING SERVICES HYDROLOGY DEVELOPMENT SECTION

DEVELOPMENT REVIEW BOARD--SPEED MEMO

DRB CASE NO/PROJECT NO: 1003507

AGENDA ITEM NO: 17

SUBJECT:

- | | | |
|-------------------------|--------------------------|------------------------------|
| (01) Sketch Plat/Plan | (05) Site Plan for Subd | (10) Sector Dev Plan |
| (02) Bulk Land Variance | (06) Site Plan for BP | (11) Grading Plan |
| (03) Sidewalk Variance | (07) Vacation | (12) SIA Extension |
| (03a) Sidewalk Deferral | (08) Final Plat | (13) Master Development Plan |
| (04) Preliminary Plat | (09) Infrastructure List | (14) Other |

ACTION REQUESTED:

REV/CMT:() APP:(x) SIGN-OFF:() EXTN:() AMEND:()

ENGINEERING COMMENTS:

No adverse comments.

RESOLUTION:

7-14-04

APPROVED ____; DENIED ____; DEFERRED X; COMMENTS PROVIDED ____; WITHDRAWN

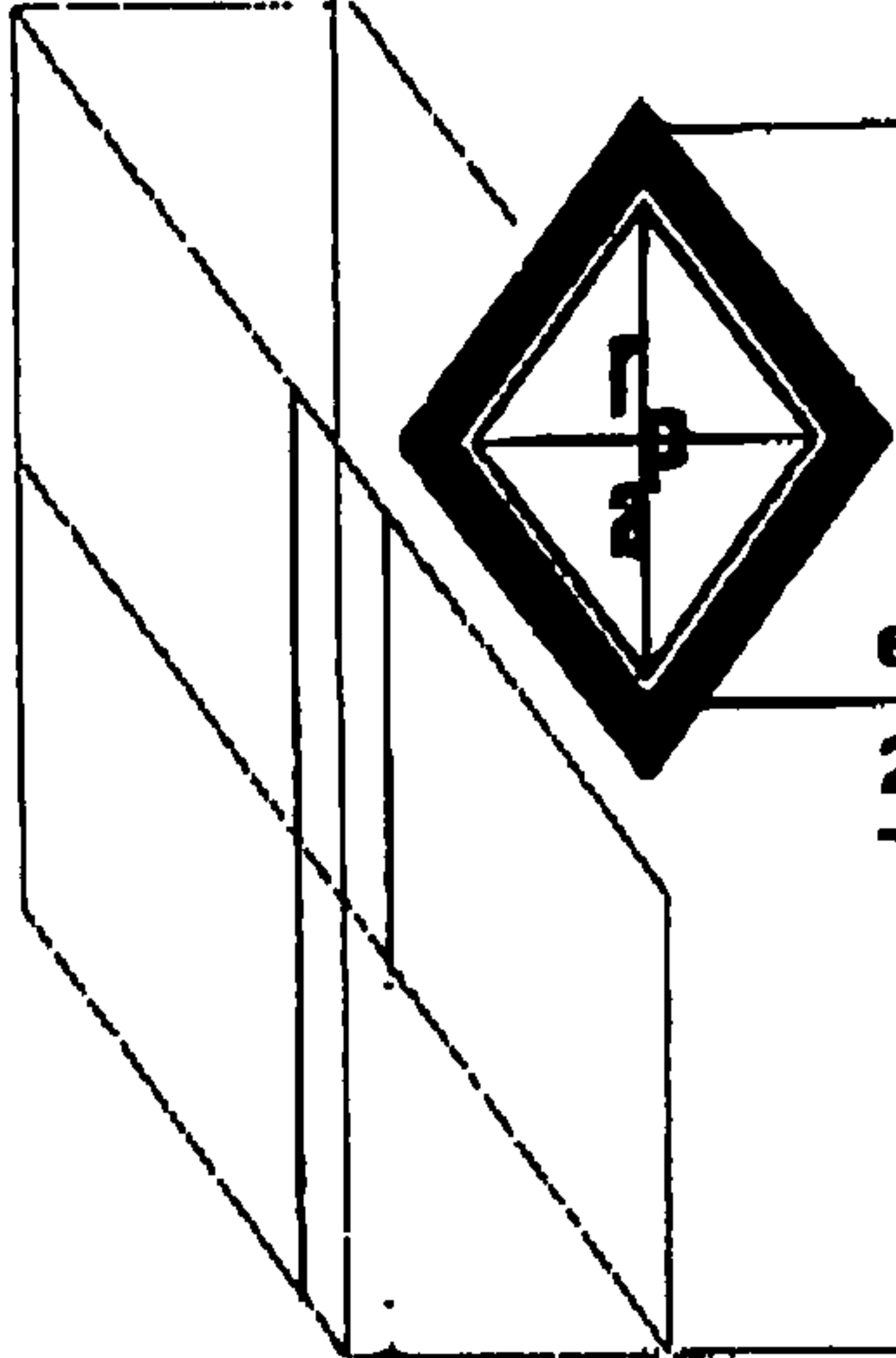
SIGNED-OFF: (SEC-PLN) (SP-SUB) (SP-BP) (FP) BY: (UD) (CE) (TRANS) (PKS) (PLNG)

DELEGATED: (SEC-PLN) (SP-SUB) (SP-BP) (FP) TO: (UD) (CE) (TRANS) (PKS) (PLNG)

FOR:

SIGNED: Bradley L. Bingham
City Engineer/AMAFCA Designee

DATE: June 30, 2004



RHOMBUS P.A., INC.

FACILITIES ENGINEERS • ENVIRONMENTAL CONSULTANTS

e-mail: rhombus@nmia.com

web site: www.RHOMBUSPA.COM

2620 San Mateo NE Suite B
TEL. (505) 881-6890

Albuquerque, NM 87110
FAX (505) 881-6896

HARD COPY WILL NOT BE MAILED.

FACSIMILE TRANSMISSION

DATE: 7/14/04

RHOMBUS PROJECT # 04-02-15
TRANSMITTED DATE TIME A P

TO: CLAIRE SENOVA

COMPANY: DRB

FAX: 924-3864

PHONE:

FROM: CELIA TOMLINSON

SUBJECT: PROJECT 1003507 04DRB-00968

NUMBER OF PAGES INCLUDING THIS COVER: 2

MESSAGE:

REQUEST ~~REMOVED~~ CASE FILE CLOSURE

Thank.



VISIT US! WWW.RHOMBUSPA.COM

July 14, 2004

Attention: Ms. Claire Senova, Board Administrator
Development Review Board
CITY OF ALBUQUERQUE
600 2ND Street NW
Albuquerque, New Mexico 87102

**SUBJECT: PROPOSED REPLAT OF FAIR-GROUNDS ADDITION
STREET ADDRESS 200 SAN PEDRO DRIVE SE**

REFERENCE: PROJECT # 1003507 04DRB-00968

Dear Ms. Senova:

Our client has decided to end his pursuit of the replatting of his property on
200 San Pedro Drive SE.

Please close the referenced case file.

Sincerely,
RHOMBUS P.A., Inc.

Celia S. Tomlinson, PE
Principal

A City of Albuquerque



DEVELOPMENT REVIEW APPLICATION

Supplemental form **S**

SUBDIVISION

Major Subdivision action

Minor Subdivision action

Vacation

Variance (Non-Zoning)

SITE DEVELOPMENT PLAN

...for Subdivision Purposes

...for Building Permit

IP Master Development Plan

Cert. of Appropriateness (LUCC) L

Supplemental form **Z**

ZONING

Annexation & Zone Establishment

Sector Plan

Zone Change

Text Amendment

APPEAL / PROTEST of...

Decision by: DRB, EPC, LUCC, Planning Director or Staff, ZHE, Zoning Board of Appeals

PRINT OR TYPE IN BLACK INK ONLY. The applicant or agent must submit the completed application in person to the Planning Department Development Services Center, 600 2nd Street NW, Albuquerque, NM 87102. Fees must be paid at the time of application. Refer to supplemental forms for submittal requirements.

APPLICANT INFORMATION:

NAME: JOSEPH P. MCGEE PHONE: 263-9814

ADDRESS: 12664 INDIAN PLACE NE FAX: _____

CITY: ALBUQUERQUE STATE NM ZIP 87112 E-MAIL: _____

Proprietary interest in site: OWNER

AGENT (if any): RHOMBUS P.A., INC. PHONE: 881-6690

ADDRESS: 2620 SAN MATEO BLVD. NE FAX: 881-6896

CITY: ALBUQUERQUE STATE NM ZIP 87110 E-MAIL: rhombuse@nmra.com

DESCRIPTION OF REQUEST: RE-PLAT TO CREATE ONE LOT OUT OF THREE LOTS

Is the applicant seeking incentives pursuant to the Family Housing Development Program? Yes. No.

SITE INFORMATION: ACCURACY OF THE LEGAL DESCRIPTION IS CRUCIAL! ATTACH A SEPARATE SHEET IF NECESSARY.

Lot or Tract No LOT 1-A (PREV. LOTS 1, 2 & 3) Block: 8 Unit: _____

Subdiv. / Addn. FAIRGROUNDS ADDITION

Current Zoning: C-3 Proposed zoning: C-3

Zone Atlas page(s): K-18-2 No. of existing lots: 3 No. of proposed lots: 1

Total area of site (acres): 0.4366 Density if applicable: dwellings per gross acre: N/A dwellings per net acre: N/A

Within city limits? Yes. No , but site is within 5 miles of the city limits (DRB jurisdiction.) Within 1000FT of a landfill? N/A

UPC No 101805727210040920 MRGCD Map No _____

LOCATION OF PROPERTY BY STREETS: On or Near. 200 SAN PEDRO S.E

Between: COCHITI ROAD SE and ACOMA ROAD SE

CASE HISTORY:

List any current or prior case number that may be relevant to your application (Proj., App., DRB-, AX_Z_, V_, S_, etc.): _____

Check-off if project was previously reviewed by Sketch Plat/Plan , or Pre-application Review Team . Date of review: _____

SIGNATURE Rita Guetschow DATE JUNE 18, 2004

(Print) RITA GUETSCHOW _____ Applicant: Agent:

FOR OFFICIAL USE ONLY

	Application case numbers	Action	S.F.	Fees
<input type="checkbox"/> INTERNAL ROUTING	<u>04DRB - 00968</u>	<u>P/F</u>		\$ <u>215.00</u>
<input type="checkbox"/> All checklists are complete			<u>CMF</u>	\$ <u>20</u>
<input type="checkbox"/> All fees have been collected				\$ _____
<input type="checkbox"/> All case #s are assigned				\$ _____
<input type="checkbox"/> AGIS copy has been sent				\$ _____
<input type="checkbox"/> Case history #s are listed				\$ _____
<input type="checkbox"/> Site is within 1000ft of a landfill				\$ _____
<input type="checkbox"/> F.H.D.P. density bonus				Total
<input type="checkbox"/> F.H.D.P. fee rebate				\$ <u>235.00</u>

Form revised September 2001

Clare Senora 6/18/04
Planner signature / date

Project # 1003507

FORM S(3): SUBDIVISION D.R.B. MEETING (UNADVERTISED) OR INTERNAL ROUTING

SKETCH PLAT REVIEW AND COMMENT

- Scale drawing of the proposed subdivision plat (folded to fit into an 8.5" by 14" pocket) 6 copies for unadvertised meetings. Sketches are not reviewed through internal routing.
 - Site sketch with measurements showing structures, parking, Bldg. setbacks, adjacent rights-of-way and street improvements, etcetera, if there is any existing land use (folded to fit into an 8.5" by 14" pocket) 6 copies.
 - Zone Atlas map with the entire property(ies) precisely and clearly outlined and crosshatched (to be photocopied)
 - Letter briefly describing, explaining, and justifying the request
 - Any original and/or related file numbers are listed on the cover application
- DRB meetings are approximately 8 DAYS after the Tuesday noon filing deadline. **Your attendance is required.**

MAJOR SUBDIVISION EXTENSION OF PRELIMINARY PLAT

- Preliminary Plat reduced to 8.5" x 11"
 - Zone Atlas map with the entire property(ies) precisely and clearly outlined and crosshatched (to be photocopied)
 - Letter briefly describing, explaining, and justifying the request
 - Copy of previous D.R.B. approved infrastructure list
 - Copy of the Official D.R.B. Notice of approval
 - Any original and/or related file numbers are listed on the cover application
- Extensions are not reviewed through internal routing.**
 Extension of preliminary plat approval expires after one year.
 DRB meetings are approximately 8 DAYS after the Tuesday noon filing deadline. **Your attendance is required.**

MAJOR SUBDIVISION FINAL PLAT APPROVAL

- Proposed Final Plat (folded to fit into an 8.5" by 14" pocket) 6 copies for unadvertised meetings, 4 copies for internal routing.
 - Zone Atlas map with the entire property(ies) precisely and clearly outlined and crosshatched (to be photocopied)
 - Original Mylar drawing of the proposed plat for internal routing only. Otherwise, bring Mylar to meeting.
 - Property owner's and City Surveyor's signatures on the Mylar drawing
 - SIA financial guaranty verification
 - Landfill disclosure and EHD signature line on the Mylar drawing if property is within a landfill buffer
 - Any original and/or related file numbers are listed on the cover application
- DRB meetings are approximately 8 DAYS after the Tuesday noon filing deadline. **Your attendance is required.**

MINOR SUBDIVISION PRELIMINARY / FINAL PLAT APPROVAL

- Proposed Preliminary / Final Plat (folded to fit into an 8.5" by 14" pocket) 6 copies for unadvertised meetings, 4 copies for internal routing.
 - Site sketch with measurements showing structures, parking, Bldg. setbacks, adjacent rights-of-way and street improvements, etcetera, if there is any existing land use (folded to fit into an 8.5" by 14" pocket) 6 copies.
 - Zone Atlas map with the entire property(ies) precisely and clearly outlined and crosshatched (to be photocopied)
 - Letter briefly describing, explaining, and justifying the request
 - Original Mylar drawing of the proposed plat for internal routing only. Otherwise, bring Mylar to meeting.
 - Property owner's and City Surveyor's signatures on the Mylar drawing
 - Landfill disclosure and EHD signature line on the Mylar drawing if property is within a landfill buffer
 - Fee (see schedule)
 - Any original and/or related file numbers are listed on the cover application
- DRB meetings are approximately 8 DAYS after the Tuesday noon filing deadline. **Your attendance is required.**

AMENDMENT TO PRELIMINARY PLAT (with minor changes)

AMENDMENT TO INFRASTRUCTURE LIST (with minor changes)

AMENDMENT TO GRADING PLAN (with minor changes)

- PLEASE NOTE: There are no clear distinctions between significant and minor changes with regard to subdivision amendments. Significant changes are those deemed by the DRB to require public notice and public hearing.
- Proposed Amended Preliminary Plat, Infrastructure List, and/or Grading Plan (folded to fit into an 8.5" by 14" pocket) 6 copies for unadvertised meetings, 4 copies for internal routing.
 - Original Preliminary Plat, Infrastructure List, and/or Grading Plan (folded to fit into an 8.5" by 14" pocket) 6 copies for unadvertised meetings, 4 copies for internal routing.
 - Zone Atlas map with the entire property(ies) precisely and clearly outlined and crosshatched (to be photocopied)
 - Letter briefly describing, explaining, and justifying the request
 - Original Mylar drawing of the proposed amended plat for internal routing only. Otherwise, bring Mylar to meeting.
 - Property owner's and City Surveyor's signatures on the Mylar drawing, if the plat is being amended
 - Any original and/or related file numbers are listed on the cover application
- Amended preliminary plat approval expires after one year.
 DRB meetings are approximately 8 DAYS after the Tuesday noon filing deadline. **Your attendance is required.**

I, the applicant, acknowledge that any information required but not submitted with this application will likely result in deferral of actions.

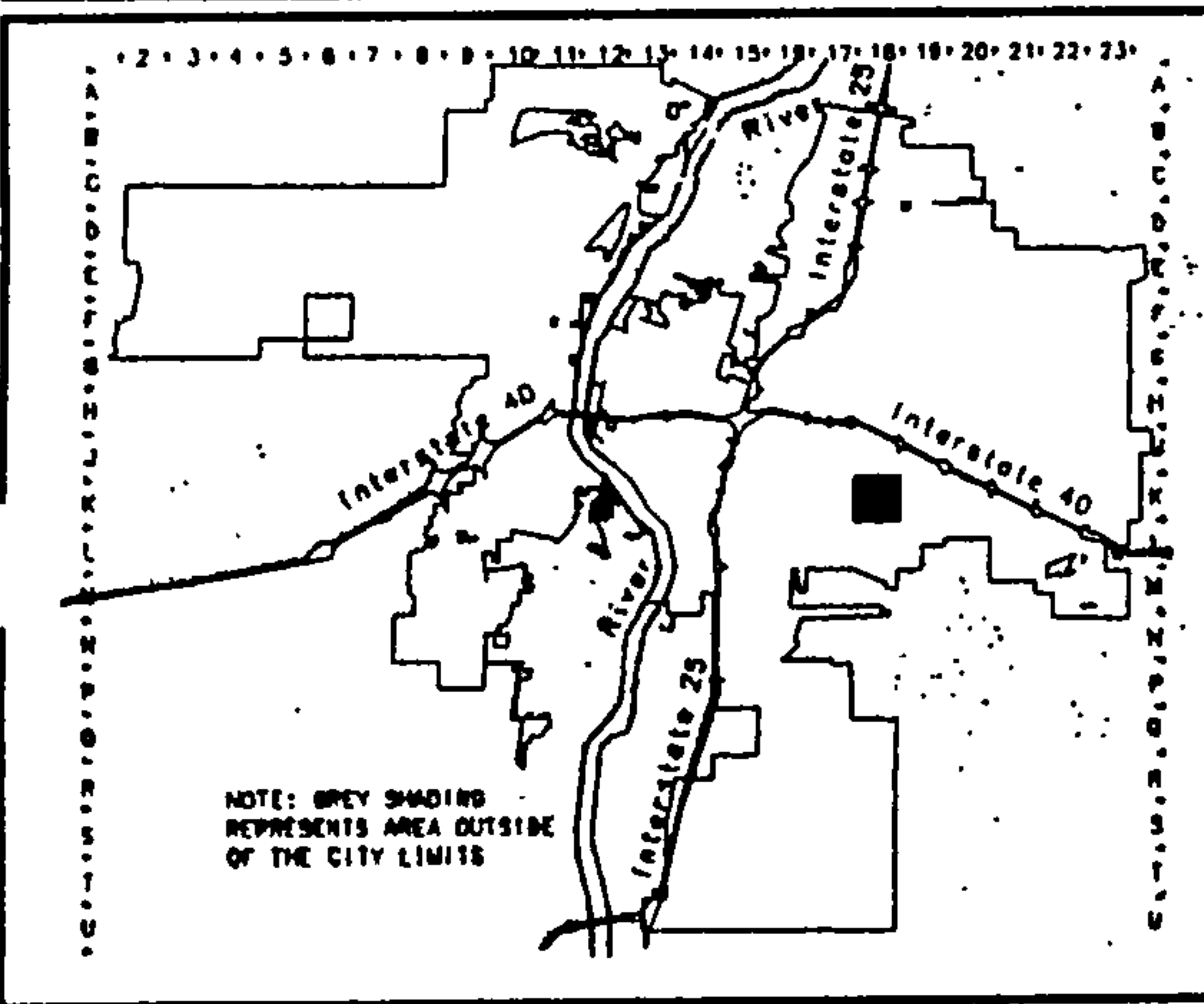
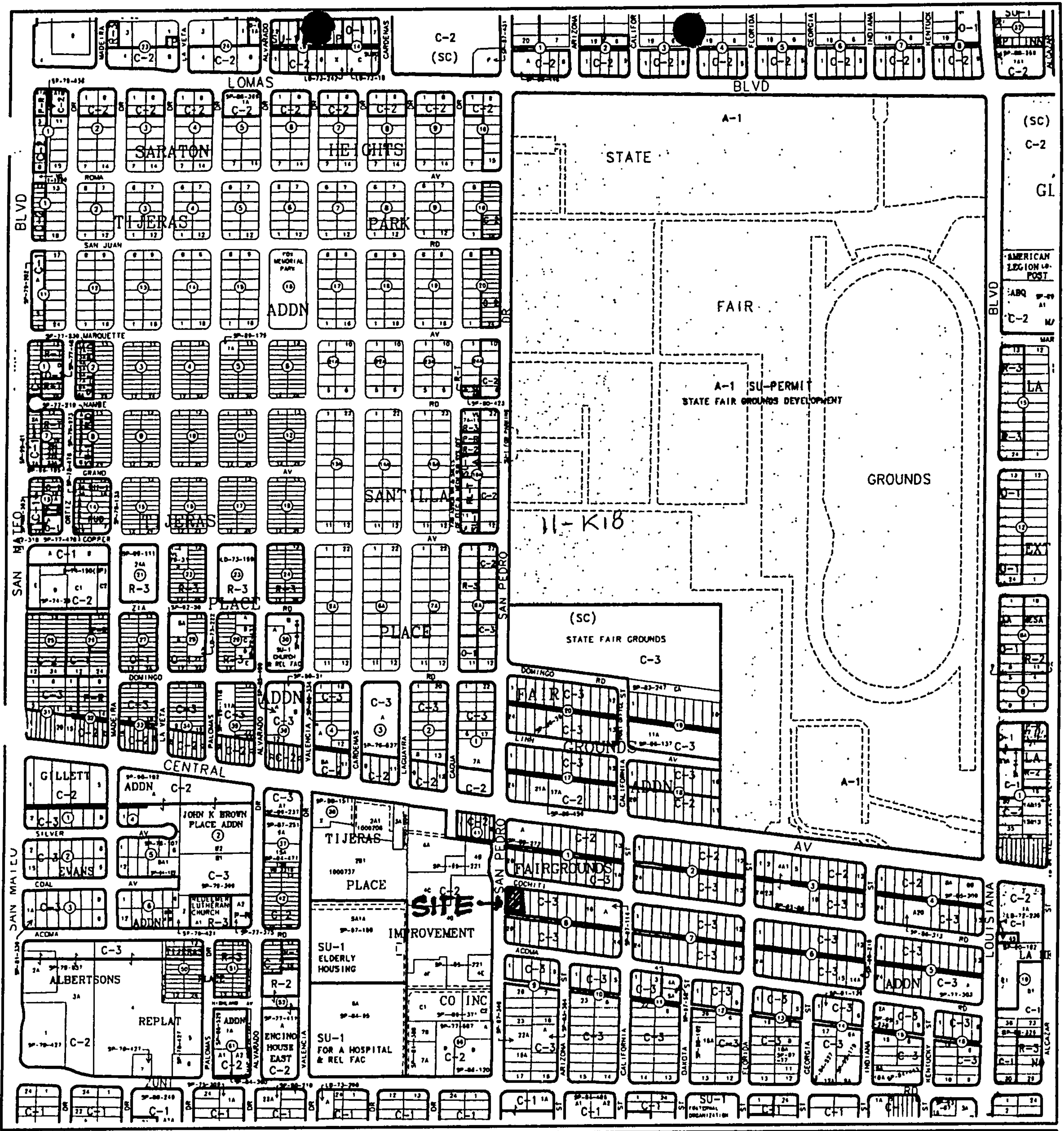
RITA GUETSCHOW
 Applicant name (print)
Rita Guetschow 6.18.2004
 Applicant signature / date



- Checklists complete
- Fees collected
- Case #s assigned
- Related #s listed

Application case numbers
0402B-00918

Form revised September 2001
Oliver Lerona 6/18/04
 Planner signature / date
Project # 1003507



CITY OF
Albuquerque
Geographic Information System
PLANNING DEPARTMENT
© Copyright 2000



Zone Atlas Page

K-18-Z

Map Amended through December 08, 2000



VISIT US! WWW.RHOMBUSPA.COM

June 18, 2004

Development Review Board
CITY OF ALBUQUERQUE
600 2ND Street NW
Albuquerque, New Mexico 87102

SUBJECT: PROPOSED REPLAT OF FAIR-GROUNDS ADDITION
STREET ADDRESS 200 SAN PEDRO DRIVE SE

Ladies and Gentlemen:

This letter serves as our formal request for your consideration to allow our client, Joseph McGee, to create one lot out of three lots within the 67-year-old Fair-Grounds Addition in connection with his plans to improve the property. The entire property is zoned C-3.

For many years three buildings have occupied the property, with one of the buildings straddling a property line. Our client wishes to create one new lot out of the three existing lots in order to *meaningfully reduce the degree of the property's already existing non-conformity with present-day zoning regulations*, i.e.:

- a. Setback requirements will be better met;
- b. None of the lots will straddle a property line.

We appreciate your consideration of this request.

Sincerely,
RHOMBUS P.A., Inc.

A handwritten signature in black ink, appearing to read "Celia S. Tomlinson", with a long horizontal flourish extending to the right.

Celia S. Tomlinson, PE
Principal

AUTHORIZATION

April 30, 2004

I hereby authorize RHOMBUS P.A. to represent me to the City of Albuquerque in matters concerning the replatting of the property on 200 San Pedro Drive SE (Lots 1, 2, and 3, Block 8 Fairground Additions).

Joseph P. McGee

Joseph P. McGee

Owner

**ONE STOP SHOP
CITY OF ALBUQUERQUE PLANNING DEPARTMENT
Development & Building Services**

PAID RECEIPT

APPLICANT NAME

Joseph Mc Kee

AGENT

Thomas P. A.

ADDRESS

PROJECT & APP #

103507 04DRB-00968

PROJECT NAME

Fairgrounds Addition

\$ 20.00 469099/4916000 Conflict Management Fee

\$ 215.00 441006/4983000 DRB Actions

\$ _____ 441006/4971000 EPC/AA/LUCC Actions & All Appeals

\$ _____ 441018/4971000 Public Notification

\$ _____ 441006/4983000 DRAINAGE PLAN REVIEW OR TRAFFIC IMPACT STUDY***
 Major/Minor Subdivision Site Development Plan Bldg Permit
 Letter of Map Revision Conditional Letter of Map Revision
 Traffic Impact Study

\$ 235.00 TOTAL AMOUNT DUE

*****NOTE: If a subsequent submittal is required, bring a copy of this paid receipt with you to avoid an additional charge.**

06/18/2004 12:35PM LOC ANN
 X RECEIPT# 00025256 WS# 008 TRANS# 0027
 Account 469099 Fund 0110
 Activity 4916000 TRSDMM
 Trans Amt \$235.00
 J24 Misc \$20.00
 Counterreceipt.doc 12/29/03

DUPLICATE
 City of Albuquerque
 Treasury Division

DUPLICATE
 City of Albuquerque
 Treasury Division

06/18/2004 12:35PM LOC: ANN
 X
 RECEIPT# 00025257 WS# 008 TRANS# 0027
 Account 441006 Fund 0110
 Activity 4983000 TRSDMM
 Trans Amt \$235.00
 J24 Misc \$215.00
 CK \$235.00
 CHANGE \$0.00

Thank You