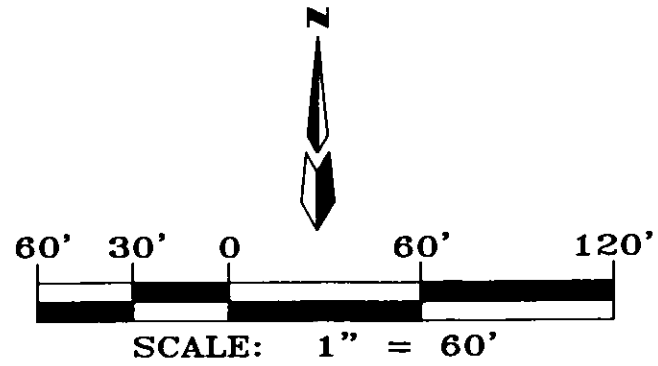


CANDELARIA ROAD NW (R/W-80')



INDIAN FARMS ADDITION
(02-09-81, C18-2)

INDIAN FARM LANE N.W. (R/W 29')

1
2
3
4
5
6

LANDS OF JANE BATTEN
(08-20-73, B8-145)

LAND OF
HARVENA RICHTER
(09-29-77, B13-125)

A-1

B-1

A

SYDNEY TRAIL N.W.
(PRIVATE SPLIT)

LOT 101

LOT 102

LOT 103

LOT 104

LOT 105

LOT 106

LOT 107

LOT 108

LOT 109

LOT 110

OPEN SPACE
(0914#2000)

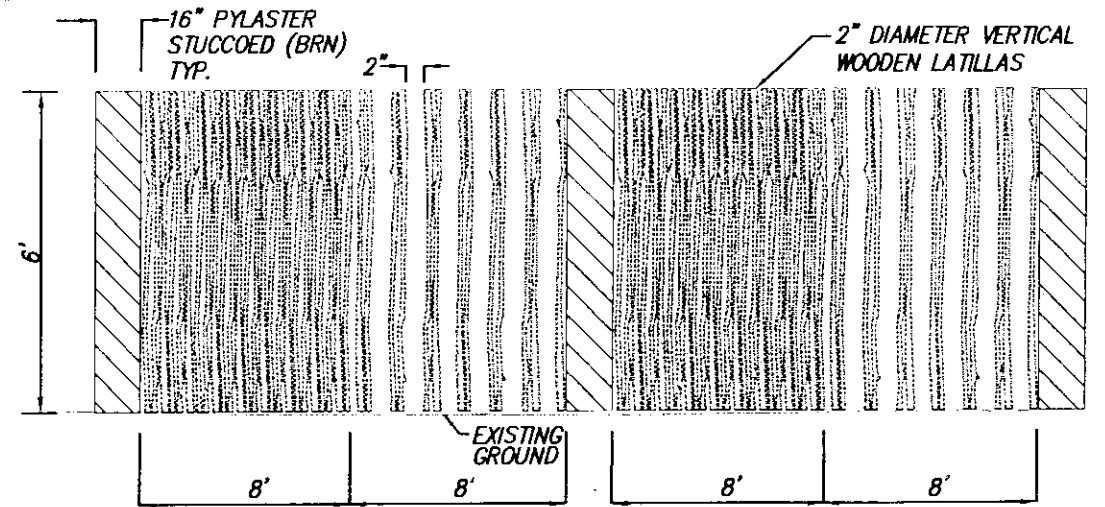
PRIVATE DRAINAGE
EASEMENT

10' PUBLIC
UTILITY
EASEMENT

INDIAN FARM LANE

TRACT 1

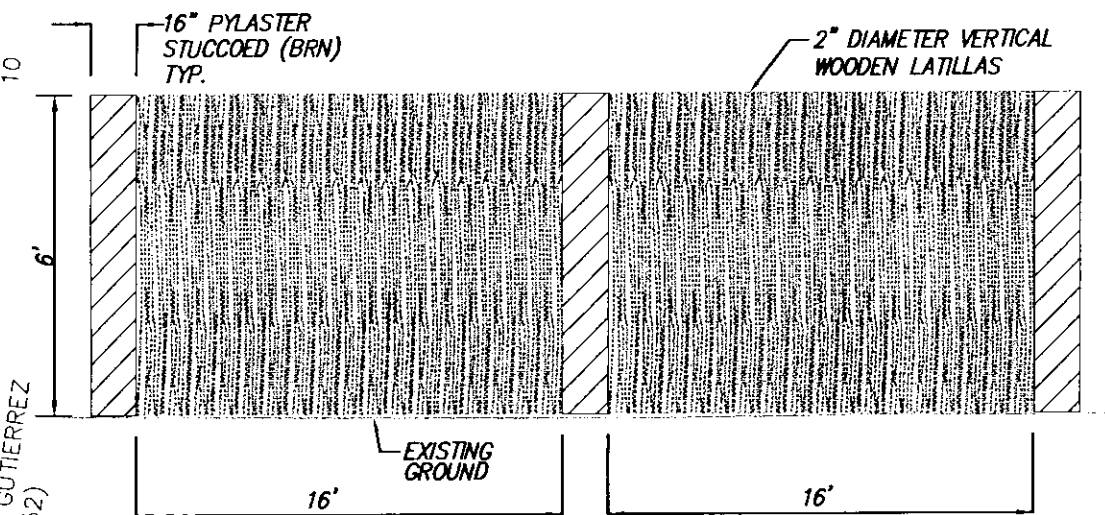
LOT 1



NEW OPEN SPACE FENCE

N.T.S.

(*)REMAINDER



NEW REAR YARD & ENTRY FENCE

N.T.S.

(*)ESTATE OF EMILIANO N. GUTIERREZ
(07-13-60, B3-152)

Motion
11/24/04

LEGEND

- NEW REAR YARD & ENTRY FENCE
- NEW OPEN SPACE FENCE

MARK GOODWIN & ASSOCIATES, P.A. CONSULTING ENGINEERS P.O. BOX 90606 ALBUQUERQUE, NEW MEXICO 87199 (505)828-2200, FAX (505)797-9539	
PERIMETER WALL DESIGN PROJECT DATA	
NAME: SYDNEY PLACE	
LOCATION: S.E. CORNER OF CANDELARIA RD. N.W. AND INDIAN FARM LANE N.W.	
DRB PROJECT NO. 1003522	ZONE MAP NO. G-13-Z

A4053IF/DWG/A4053SITE-WALL/11-22-04/ACH