Rec'd from Phil Pickard
8-2-06

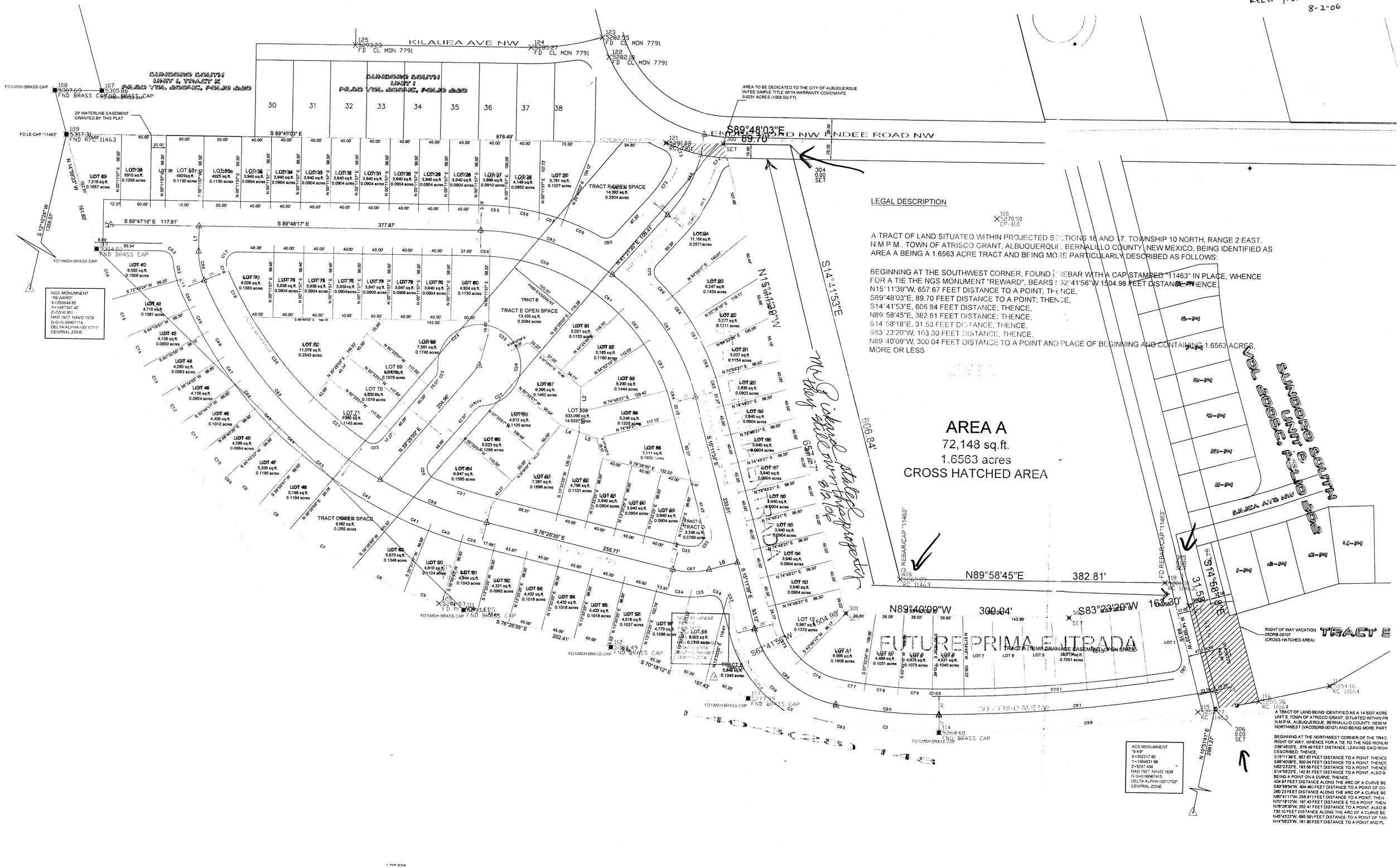

LEGAL DESCRIPTION

A TRACT OF LAND SITUATED WITHIN PROJECTED SECTIONS 16 AND 17, TOWNSHIP 10 NORTH, RANGE 2 EAST, N.M.P.M., TOWN OF ATRISCO GRANT, ALBUQUERQUE, BERNALILLO COUNTY, NEW MEXICO, BEING IDENTIFIED AS AREA A BEING A 1.6563 ACRE TRACT AND BEING MORE PARTICULARLY DESCRIBED AS FOLLOWS:

BEGINNING AT THE SOUTHWEST CORNER, FOUND REBAR WITH A CAP STAMPED "11463" IN PLACE, WHENCE FOR A TIE THE NGS MONUMENT "REWARD", BEARS S 82°41'56"W 1504.98 FEET DISTANCE, THENCE,
N15°11'39"W, 657.67 FEET DISTANCE TO A POINT; THENCE,
S89°48'03"E, 89.70 FEET DISTANCE TO A POINT; THENCE,
S14°41'53"E, 606.84 FEET DISTANCE; THENCE,
N89°58'45"E, 382.81 FEET DISTANCE; THENCE,
S14°58'18"E, 31.53 FEET DISTANCE; THENCE,
S83°23'20"W, 163.30 FEET DISTANCE; THENCE,
N89°40'09"W, 300.04 FEET DISTANCE TO A POINT AND PLACE OF BEGINNING AND CONTAINING 1.6563 ACRES, MORE OR LESS.

AREA A
72,148 sq.ft.
1.6563 acres
CROSS HATCHED AREA

A TRACT OF LAND BEING IDENTIFIED AS A 14.5337 ACRE UNIT 5, TOWN OF ATRISCO GRANT, SITUATED WITHIN PR N.M.P.M., ALBUQUERQUE, BERNALILLO COUNTY, NEW M NORTHWEST (VAC05DRB-00107) AND BEING MORE PART

BEGINNING AT THE NORTHWEST CORNER OF THE TRAC RIGHT OF WAY, WHENCE FOR A TIE TO THE NGS MONUM S89°48'03"E, 878.49 FEET DISTANCE, LEAVING SAID RGH DESCRIBED; THENCE,
S15°11'39"E, 657.67 FEET DISTANCE TO A POINT; THENCE
S89°40'09"E, 300.04 FEET DISTANCE TO A POINT; THENCE
N83°23'22"E, 193.58 FEET DISTANCE TO A POINT; THENCE
S14°59'23"E, 142.81 FEET DISTANCE TO A POINT, ALSO B BEING A POINT ON A CURVE; THENCE,
404.97 FEET DISTANCE ALONG THE ARC OF A CURVE BE S83°58'54"W, 404.46') FEET DISTANCE TO A POINT OF CO 280.23 FEET DISTANCE ALONG THE ARC OF A CURVE BE N80°41'11"W, 258.81') FEET DISTANCE TO A POINT; THEN N70°18'12"W, 197.43 FEET DISTANCE E TO A POINT; THEN N76°26'35"W, 202.41 FEET DISTANCE TO A POINT, ALSO B 730.10 FEET DISTANCE ALONG THE ARC OF A CURVE BE N45°43'22"W, 895.59') FEET DISTANCE TO A POINT OF TAN N14°59'23"W, 181.80 FEET DISTANCE TO A POINT AND PL

VICINITY MAP (J-9)

NO SCALE

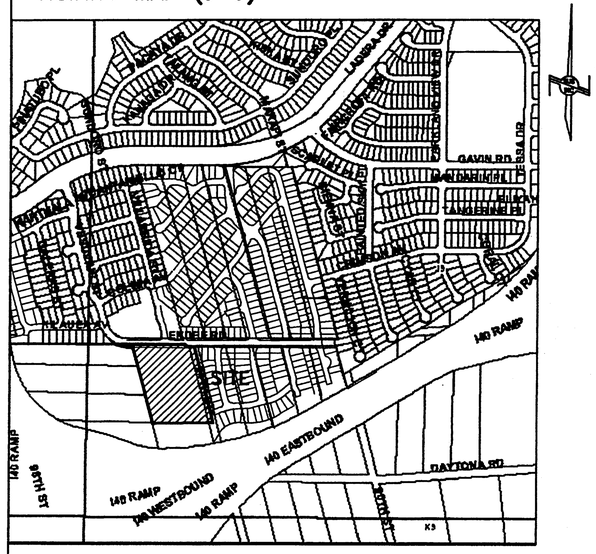

COUNTY CLERK RECORDING LABEL HERE

PRELIMINARY PLAT OF

SUNDORO SOUTH SUBDIVISION UNIT 9

ALBUQUERQUE, BERNALILLO COUNTY, NEW MEXICO

WITHIN THE TOWN OF ATRISCO GRANT
PROJECTED SECTION 16, T. 10 N., R. 2 E., NMPM

MAY 2006

PRELIMINARY PLAT
APPROVED BY DRB
ON 8/2/06

PROJECT NUMBER: x

Application Number: x

Utility Approvals:

PNM Electric Services — Date

PNM Gas Services — Date

Qwest Telecommunications — Date

Comcast Cable — Date

City Approvals:

City Surveyor — Date

Real Property Division — Date

Environmental Health Department — Date

Traffic Engineering, Transportation Division — Date

Water Utility Department — Date

Parks and Recreation Department — Date

AMAFCA — Date

City Engineer — Date

DRB Chairperson, Planning Department — Date

SUBDIVISION DATA

1. DRB Proj. No.
2. Zone Atlas Index No. J-9
3. Current Zoning SU-2/R-LT
4. Gross acreage 7.0649 Acres
5. Total Number of Lots created – 41 residential
6. No. of existing tracts: 3
7. Miles of full width streets created: 0.26 mi.
   Miles of partial width streets created: 0.12 mi.
   Area of streets dedicated to City of Albuquerque: 1.7812 Ac.
8. Date of Survey: July, 2005
9. TALOS LOG NO.: 2005324186

PURPOSE OF PLAT:

The purpose of this plat is to replat three tracts into forty-one residential lots and ~~four~~ ONE tract, dedicate public right of way and grant easements.

NOTES

1. Bearings are Grid Bearings, Central Zone, NAD 1927, based upon NMSHD MONUMENT "I-40-21A" and NGS MONUMENT "REWARD"
2. All distances are ground.
3. Monuments recovered and accepted or set are noted on plat.
4. Record bearings in parenthesis. Record bearings from the following sources:
   a. Description contained in Quitclaim Deed, Doc. No. 84 74711, filed September 28, 1984
   b. SUNDORO SOUTH SUBDIVISION UNIT 1; filed July 28, 2004; Book 2004C, page 228
   c. Plat showing a portion of Tracts Allotted from TOWN OF ATRISCO GRANT, filed December 5, 1944; Vol. D, folio 117
5. Ten foot (10') Public Utility Easement along all street rights of way is hereby granted with the filing of this plat.

DESCRIPTION

A tract of land in Albuquerque, Bernalillo County, New Mexico, within projected Section 16, Township 10 North, Range 2 East, N.M.P.M., said tract being and comprising the following lots and parcels: an Unplatted tract a.k.a., "Lands of Griego" as the same is described in a Quitclaim Deed filed on September 28, 1984, as Document No. 8474711, records of Bernalillo County, New Mexico, an Unplatted parcel of land adjoining the North side of the "Lands of Griego", said parcel being undedicated and being known as "Endee Road" as it appears on County Zone Atlas Sheet J-8; and the West one-half of Ninety-fourth Street, NW, and being more particularly described as follows:

BEGINNING at a point on the North line of said tract, from which point NMSHD Monument "I-40-21A" (x = 354594.87, y = 1488789.30, New Mexico State Plane Grid Coordinates, Central Zone, NAD 1927), bears N 84°46'13" E, a ground distance of 2020.00 feet, and running from said beginning point along the Northerly line of said tract thence, S 89°48'05" E, a distance of 31.12 feet to the Northeast corner of the herein described tract, said point being on the Centerline of 94th Street;
thence, following the centerline of said street, S 15°11'39" E, a distance of 618.33 feet to the Southeast corner of the herein described tract;
thence, N 89°40'09" W, a distance of 501.01 feet to the Southwest corner of the herein described tract;
thence, N 15°11'39" W, a distance of 617.24 feet to an angle point;
thence, along a curve to the right having a radius of 208.00 feet, a central angle of 23°42'50", chord bearing N 76°58'42" W 85.48 feet, an arc length of 86.09 feet to the Northwest corner of the herein described tract;
thence, S 89°48'05" E, a distance of 519.38 feet;
thence, S 15°20'22" E, a distance of 14.79 feet;
thence, S 89°48'05" E, a distance of 28.29 feet;
thence, S 15°00'46" E, a distance of 4.92 feet to the place of beginning, containing 7.0649 acres, more or less.

FREE CONSENT AND DEDICATION:

The subdivision hereon described is with the free consent and in accordance with the desires of the undersigned owner(s) and/or proprietor(s) thereof and said owner(s) and/or proprietor(s) do hereby grant: all access, utility and drainage easements shown hereon including the right to construct, operate, inspect, and maintain facilities therein; and all public utility easements shown hereon for the common and joint use of gas, electrical power and communication services for buried distribution line, conduits, and pipes for underground utilities where shown or indicated, and including the right of ingress and egress for construction and maintenance, and the right to trim interfering trees and shrubs. Said owner(s) and/or proprietor(s) do hereby consent to all of the foregoing and do hereby certify that this subdivision is their free act and deed. Said owner(s) warrant that they hold among them complete and indefeasible title to the land subdivided.

Philip Lindborg, Authorized representative of Dragonfly Development Inc., a New Mexico Corporation.

Notary Public

PRELIMINARY PLAT APPROVAL:

Glen B. Haikin, PS, City Surveyor, City of Albuquerque — Date 5/25/06

SURVEYOR'S CERTIFICATE

I, Thomas D. Johnston, licensed as a Professional Surveyor under the laws of the State of New Mexico, do hereby certify that this plat was prepared by me or under my supervision, that I am responsible for this plat, that it shows all easements of the recorded plat and made known to me by the title company, utility companies or by the owner of record, meets the minimum standards for monumentation and surveys of the Albuquerque Subdivision Ordinance, and meets the Minimum Standards for Land Surveys as adopted by the New Mexico State Board of Registration for Professional Engineers and Surveyors, effective October 1, 2000 and is true and correct to the best of my knowledge and belief.

Thomas D. Johnston, N.M.P.S. No. 14269 — Date

THOMAS D. JOHNSTON NEW MEXICO 14269 REGISTERED LAND SURVEYOR

FOR BERNALILLO COUNTY TREASURER'S OFFICE USE ONLY
THIS IS TO CERTIFY THAT TAXES ARE CURRENT AND PAID ON
UPC# 1 009 058 040 092 30902

PROPERTY OWNER OF RECORD:

BERNALILLO COUNTY TREASURER'S OFFICE

WAYJOHN SURVEYING INC
330 LOUISIANA BLVD., N.E.
ALBUQUERQUE, N.M. 87108
PHONE: (505) 255-2052 FAX: (505) 255-2887

INDEXING INFORMATION FOR COUNTY CLERK
OWNER: PAJARITO INVESTMENT PROPERTIES
LOCATION: SECTION 16 T. 10 N., R. 2 E., N.M.P.M.
SUBDIVISION: SUNDORO SOUTH UNIT 9

DRAWN: E W K	SCALE: N/A	FILE NO. SP-6-02-2005
CHECKED: T D J		
DRAWING NO. SP60205.DWG	3 MAY 2006	SHEET 1 OF 5

COUNTY CLERK RECORDING LABEL HERE

PRELIMINARY PLAT OF
SUNDORO SOUTH SUBDIVISION UNIT 9

ALBUQUERQUE, BERNALILLO COUNTY, NEW MEXICO

WITHIN THE TOWN OF ATRISCO GRANT
PROJECTED SECTION 16, T. 10 N., R. 2 E., NMPM

AUGUST 2005

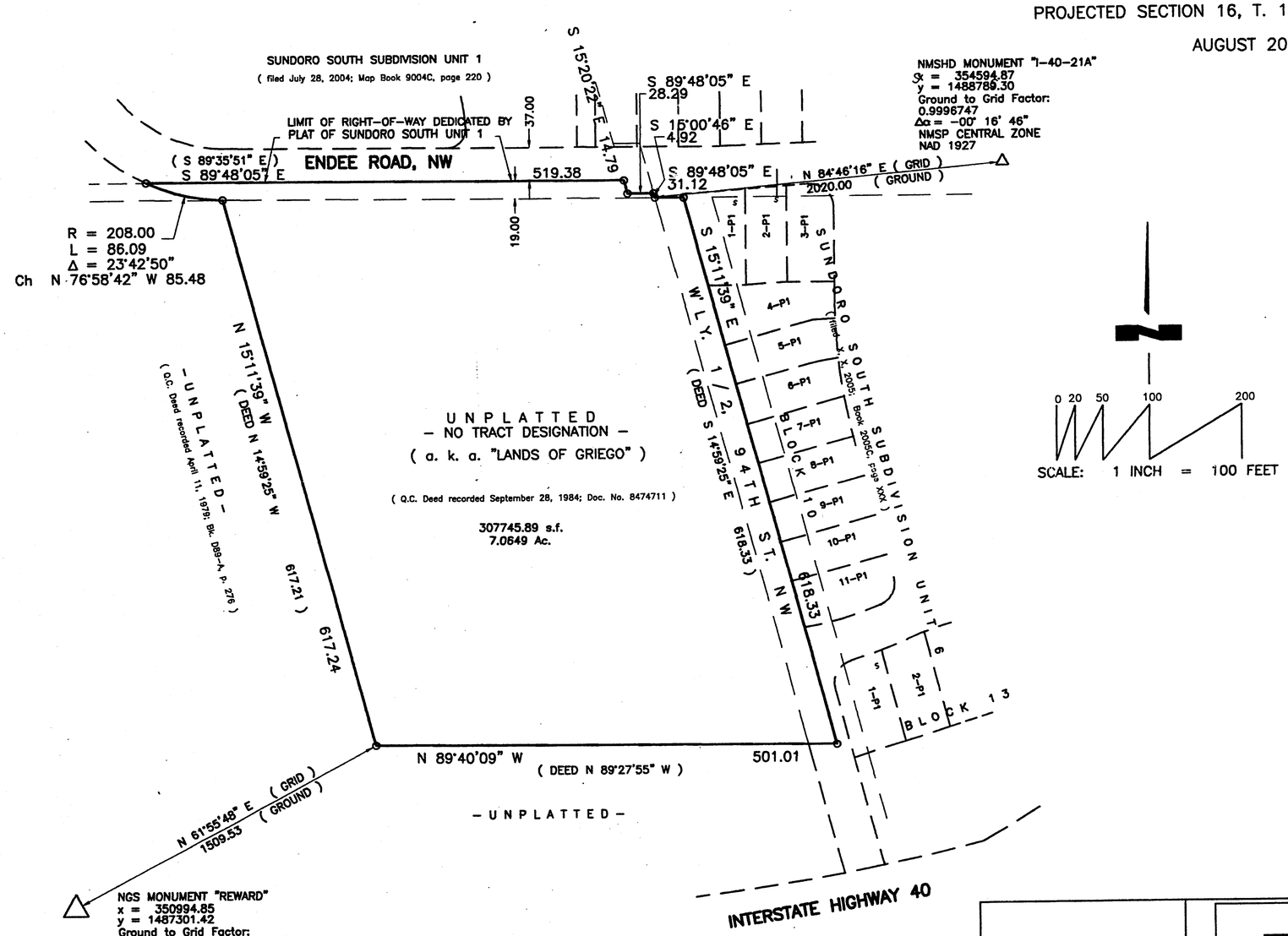

THOMAS D. JOHNSTON
NEW MEXICO
14269
REGISTERED LAND SURVEYOR

WAYJOHN SURVEYING INC

330 LOUISIANA BLVD., N.E.
ALBUQUERQUE, N.M. 87108
PHONE: (505) 255-2052 FAX: (505) 255-2887

INDEXING INFORMATION FOR COUNTY CLERK OWNER: PAJARITO INVESTMENT PROPERTIES LOCATION: SECTION 16 T. 10 N., R. 2 E., N.M.P.M. SUBDIVISION: SUNDORO SOUTH UNIT 9	DRAWN: E W K CHECKED: T D J	SCALE: 1" = 100'	FILE NO. SP 6-02-2005
	DRAWING NO. SP60205.DWG	3 MAY 2006	SHEET 2 OF 5

COUNTY CLERK RECORDING LABEL HERE

PRELIMINARY PLAT OF
SUNDORO SOUTH SUBDIVISION UNIT 9
ALBUQUERQUE, BERNALILLO COUNTY, NEW MEXICO
WITHIN THE TOWN OF ATRISCO GRANT
PROJECTED SECTION 16, T. 10 N., R. 2 E., NMPM

MAY 2006

PUBLIC UTILITY EASEMENTS

Public Utility Easements shown on this plat are granted for the common and joint use of:
1. The PNM Electric Services Division for the installation, maintenance and service of overhead and underground electrical lines, transformers, poles and any other equipment, fixtures, structures and related facilities reasonably necessary to provide electrical service.
2. The PNM Gas Services Division for installation, maintenance, and service of natural gas lines, valves and any other equipment and facilities reasonably necessary to provide natural gas.
3. Qwest for installation, maintenance and service of such lines, cable and other related equipment and facilities reasonably necessary to provide communication services, including but not limited to above ground pedestals and closures.
4. Comcast Cable for installation, maintenance and service of such lines, cable and other related facilities reasonably necessary to provide Cable TV services.

Included, is the right to build, rebuild, construct, reconstruct, locate, Relocate, change, remove, modify, renew, operate and maintain facilities for the purposes described above, together with the free access to, from and over said easement, including sufficient working area space for electric transformers, with the right and privilege to trim and remove trees, shrubs or bushes which interfere with the purposes set forth herein. No building, sign, pool (above ground or subsurface), hot tub, concrete or wood pool decking, or other structure shall be erected or constructed on said easements, nor shall any well be drilled or operated thereon. Property owners shall be solely responsible for correcting any violations or National Electrical Safety Code caused by construction of pools, decking or any structures adjacent to within or near easements shown on this plat.

In approving this plat, the utility companies did not conduct a Title Search of the properties shown hereon. Consequently, the utility companies do not waive or release any easement or easement rights which may have been granted by prior plat, replat or other document and which are not shown on this plat. Easements for electric transformers/switchgears, as installed, shall extend ten feet (10') in front of transformers/switchgear doors and five feet (5') on each side.

METAL TAGS STAMPED "WAYJOHN PS 14269" WERE ATTACHED TO ALL RECOVERED AND ACCEPTED BOUNDARY CORNERS.

BOUNDARY CORNERS RESET WERE SET WITH A 1/2" REBAR AND PLASTIC CAP STAMPED "WAYJOHN PS 14269"

NOTE: CENTERLINE (IN LIEU OF R/W) MONUMENTATION IS TO BE INSTALLED AT ALL CENTERLINE PC's, PT's, ANGLE POINTS AND STREET INTERSECTIONS AS SHOWN HEREON, AND WILL CONSIST OF A FOUR INCH (4") ALUMINUM ALLOY CAP STAMPED "CITY OF ALBUQUERQUE", "CENTERLINE MONUMENT", "DO NOT DISTURB", "PLS #14269".

SCALE: 1 INCH = 200 FEET

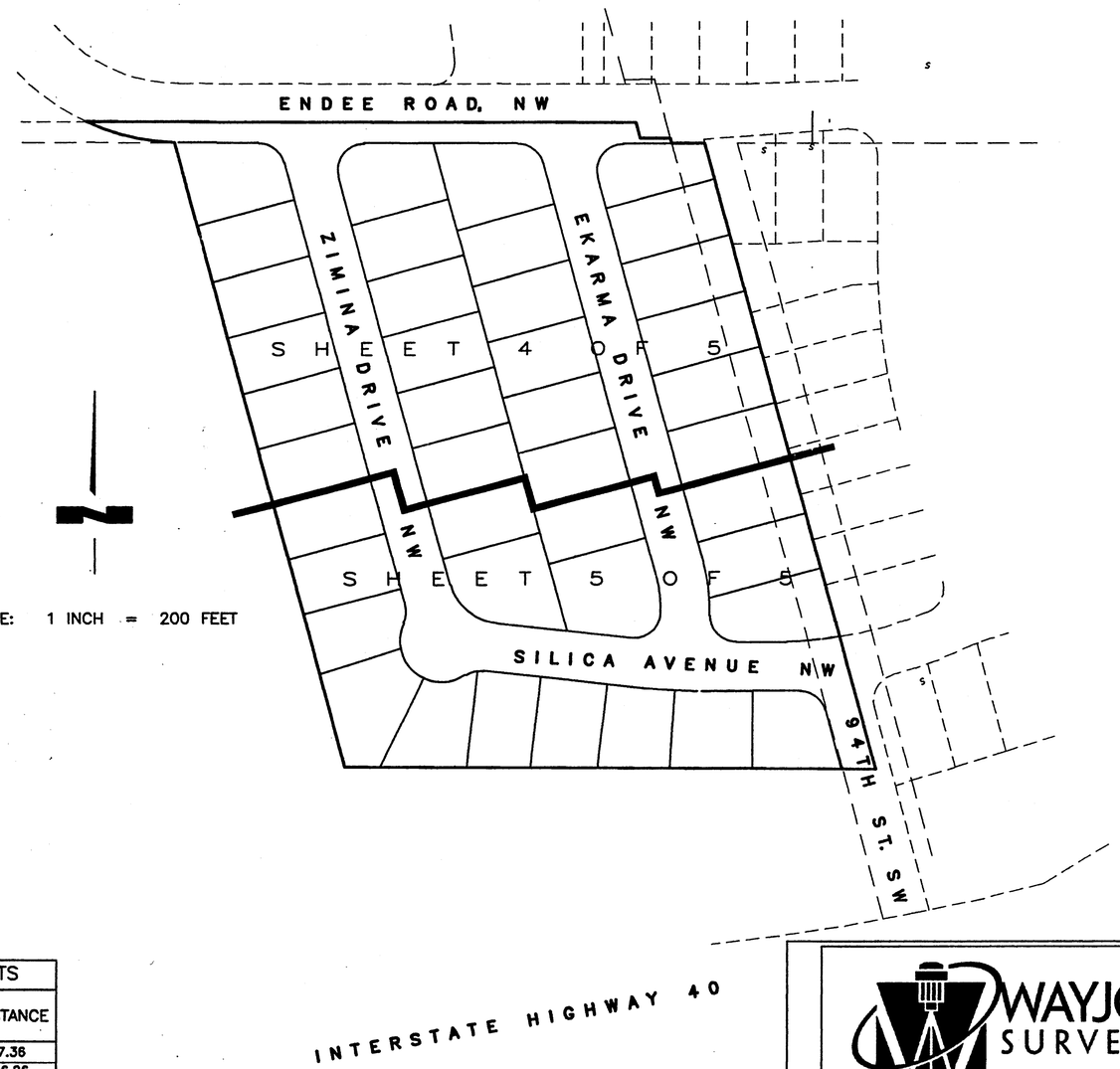

CURVES					
NUMBER	DELTA ANGLE	RADIUS	ARC LENGTH	CHORD DIRECTION	CHORD LENGTH
C1	15°23'34"	150.00	40.30	S 07°29'52" E	40.18
C2	21°26'26"	150.00	56.13	N 04°28'26" W	55.80
C3	08°33'12"	250.00	37.32	N 85°31'10" E	37.29
C4	06°27'01"	477.00	53.70	S 86°58'43" E	53.67
C4A	04°00'06"	477.00	33.31	S 85°45'15" E	33.31
C4B	02°26'56"	477.00	20.39	S 88°58'45" E	20.39
C5	68°33'34"	75.00	89.74	S 49°28'26" E	84.48
C5A	34°16'47"	75.00	44.87	S 32°20'02" E	44.21
C5B	34°16'47"	75.00	44.87	S 66°36'49" E	44.21
C6	15°23'34"	150.00	40.30	S 07°29'52" E	40.18
C7	74°36'26"	25.00	32.55	N 52°29'52" W	30.30
C8	105°23'34"	25.00	45.99	S 37°30'08" W	39.77
C9	40°27'18"	25.00	17.65	N 05°02'00" E	17.29
C10	68°33'34"	52.00	62.22	S 49°28'26" E	58.58
C11	149°28'10"	40.00	104.35	S 49°28'26" E	77.18
C12	40°27'18"	25.00	17.65	S 76°01'08" W	17.29
C13	06°27'01"	500.00	56.29	S 86°58'43" E	56.26
C14	75°00'35"	25.00	32.73	N 52°41'56" W	30.44
C15	94°47'12"	25.00	41.36	N 48°51'12" E	36.80
C16	92°08'00"	25.00	40.20	S 44°08'14" E	36.01
C17	16°39'15"	127.00	36.91	N 06°52'02" W	36.79
C18	17°07'25"	173.00	51.70	N 06°37'57" W	51.51
C19	74°36'26"	25.00	32.55	N 52°29'52" W	30.30
C20	105°23'34"	25.00	45.99	S 37°30'08" W	39.77
C21	08°33'12"	227.00	33.89	N 85°31'10" E	33.86
C22	00°15'39"	360.86	1.64	N 81°06'44" E	1.64
C23	13°52'11"	25.00	6.05	N 84°40'26" E	3.51
C24	06°26'13"	400.00	44.94	S 11°58'33" E	44.91
C25	68°33'34"	52.00	62.22	S 49°42'42" E	6.04

CENTERLINE TANGENTS		
NUMBER	BEARING	DISTANCE
L1	N 81°14'34" E	17.36
L2	S 15°11'39" E	106.26

WAYJOHN SURVEYING INC
330 LOUISIANA BLVD., N.E.
ALBUQUERQUE, N.M. 87108
PHONE: (505) 255-2052 FAX: (505) 255-2887

DRAWN: E W K	SCALE:	FILE NO.
CHECKED: T D J	1" = 50'	SP-6-02-2005
DRAWING NO. SP60205.DWG	3 MAY 2006	SHEET 3 OF 5

COUNTY CLERK RECORDING LABEL HERE

PRELIMINARY PLAT OF
SUNDORO SOUTH SUBDIVISION UNIT 9

ALBUQUERQUE, BERNALILLO COUNTY, NEW MEXICO

WITHIN THE TOWN OF ATRISCO GRANT
PROJECTED SECTION 16, T. 10 N., R. 2 E., NMPM

MAY 2006

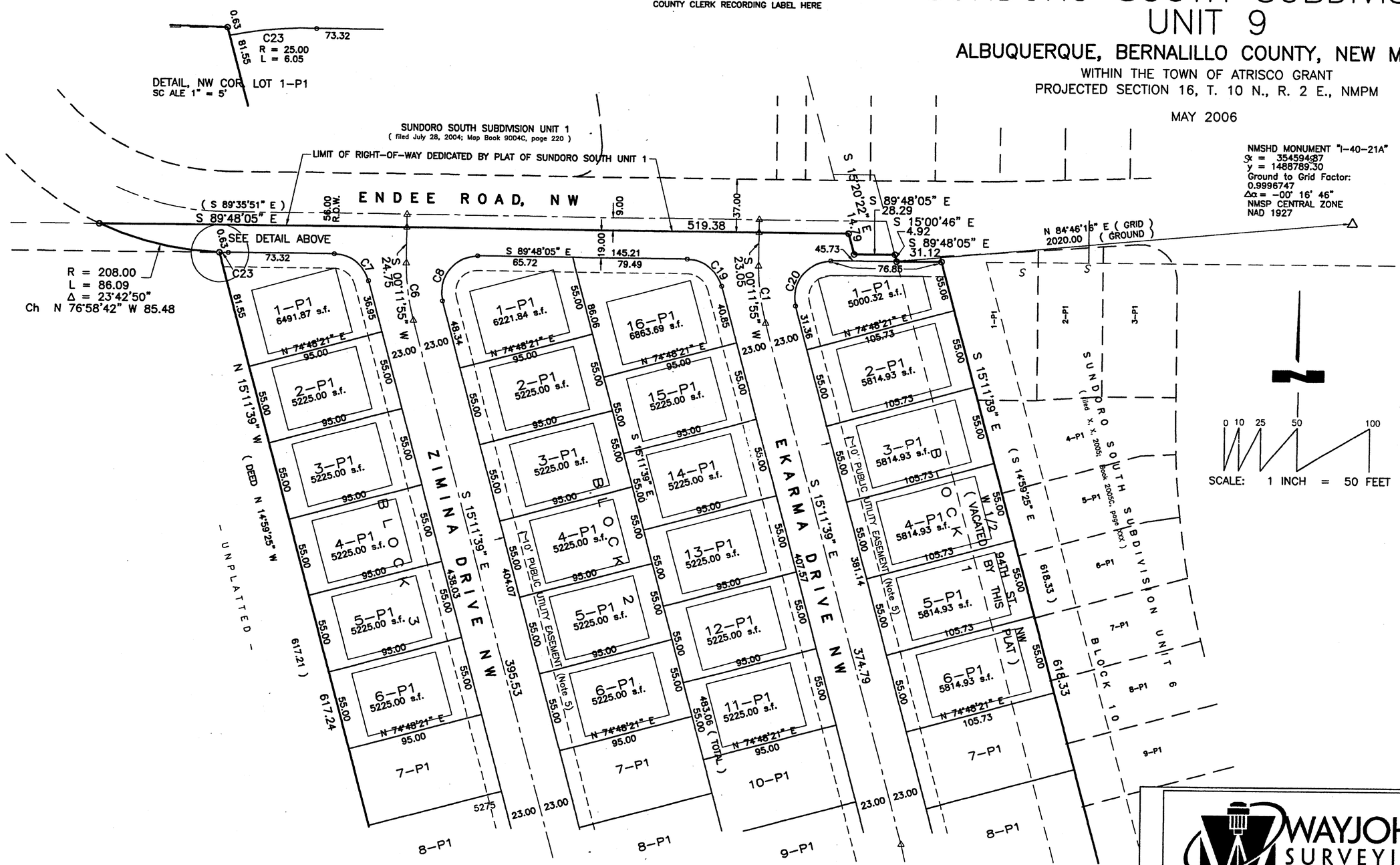

METAL TAGS STAMPED "WAYJOHN PS 14269" WERE ATTACHED TO ALL RECOVERED AND ACCEPTED BOUNDARY CORNERS.

BOUNDARY CORNERS RESET WERE SET WITH A 1/2" REBAR AND PLASTIC CAP STAMPED "WAYJOHN PS 14269"

NOTE: CENTERLINE (IN LIEU OF R/W) MONUMENTATION IS TO BE INSTALLED AT ALL CENTERLINE PC's, PT's, ANGLE POINTS AND STREET INTERSECTIONS AS SHOWN HEREON, AND WILL CONSIST OF A FOUR INCH (4") ALUMINUM ALLOY CAP STAMPED "CITY OF ALBUQUERQUE", "CENTERLINE MONUMENT", "DO NOT DISTURB", "PLS #14269".

SHEET 5 OF 5

WAYJOHN SURVEYING INC
330 LOUISIANA BLVD., N.E.
ALBUQUERQUE, N.M. 87108
PHONE: (505) 255-2052 FAX: (505) 255-2887

DRAWN: E W K	SCALE:	FILE NO.
CHECKED: T D J	1" = 50'	SP–6–02–2005
DRAWING NO. SP60205.DWG	3 MAY 2006	SHEET 4 OF 5

PRELIMINARY PLAT OF

SUNDORO SOUTH SUBDIVISION UNIT 9

ALBUQUERQUE, BERNALILLO COUNTY, NEW MEXICO

WITHIN THE TOWN OF ATRISCO GRANT
PROJECTED SECTION 16, T. 10 N., R. 2 E., NMPM

MAY 2006

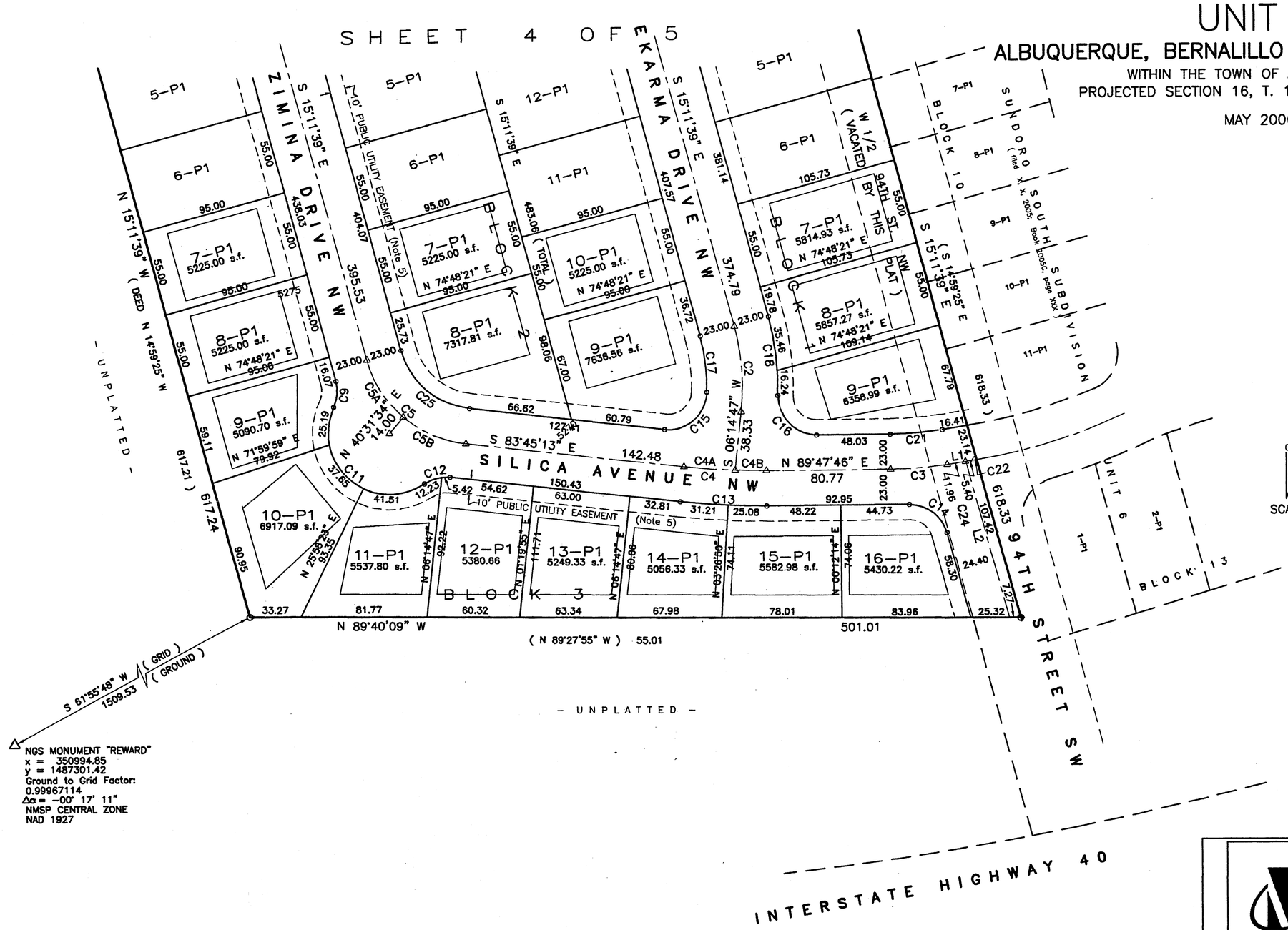

NGS MONUMENT "REWARD"
x = 350994.85
y = 1487301.42
Ground to Grid Factor:
0.99967114
$\Delta\alpha$ = -00° 17' 11"
NMSP CENTRAL ZONE
NAD 1927

METAL TAGS STAMPED "WAYJOHN PS 14269" WERE ATTACHED TO ALL RECOVERED AND ACCEPTED BOUNDARY CORNERS.

BOUNDARY CORNERS RESET WERE SET WITH A 1/2" REBAR AND PLASTIC CAP STAMPED "WAYJOHN PS 14269"

NOTE: CENTERLINE (IN LIEU OF R/W) MONUMENTATION IS TO BE INSTALLED AT ALL CENTERLINE PC's, PT's, ANGLE POINTS AND STREET INTERSECTIONS AS SHOWN HEREON, AND WILL CONSIST OF A FOUR INCH (4") ALUMINUM ALLOY CAP STAMPED "CITY OF ALBUQUERQUE", "CENTERLINE MONUMENT", "DO NOT DISTURB", "PLS #14269".

WAYJOHN SURVEYING INC
330 LOUISIANA BLVD., N.E.
ALBUQUERQUE, N.M. 87108
PHONE: (505) 255-2052 FAX: (505) 255-2887

DRAWN: E W K	SCALE:	FILE NO.
CHECKED: T D J	1" = 50'	SP-6-02-2005
DRAWING NO. SP60205.DWG	3 MAY 2006	SHEET 5 OF 5

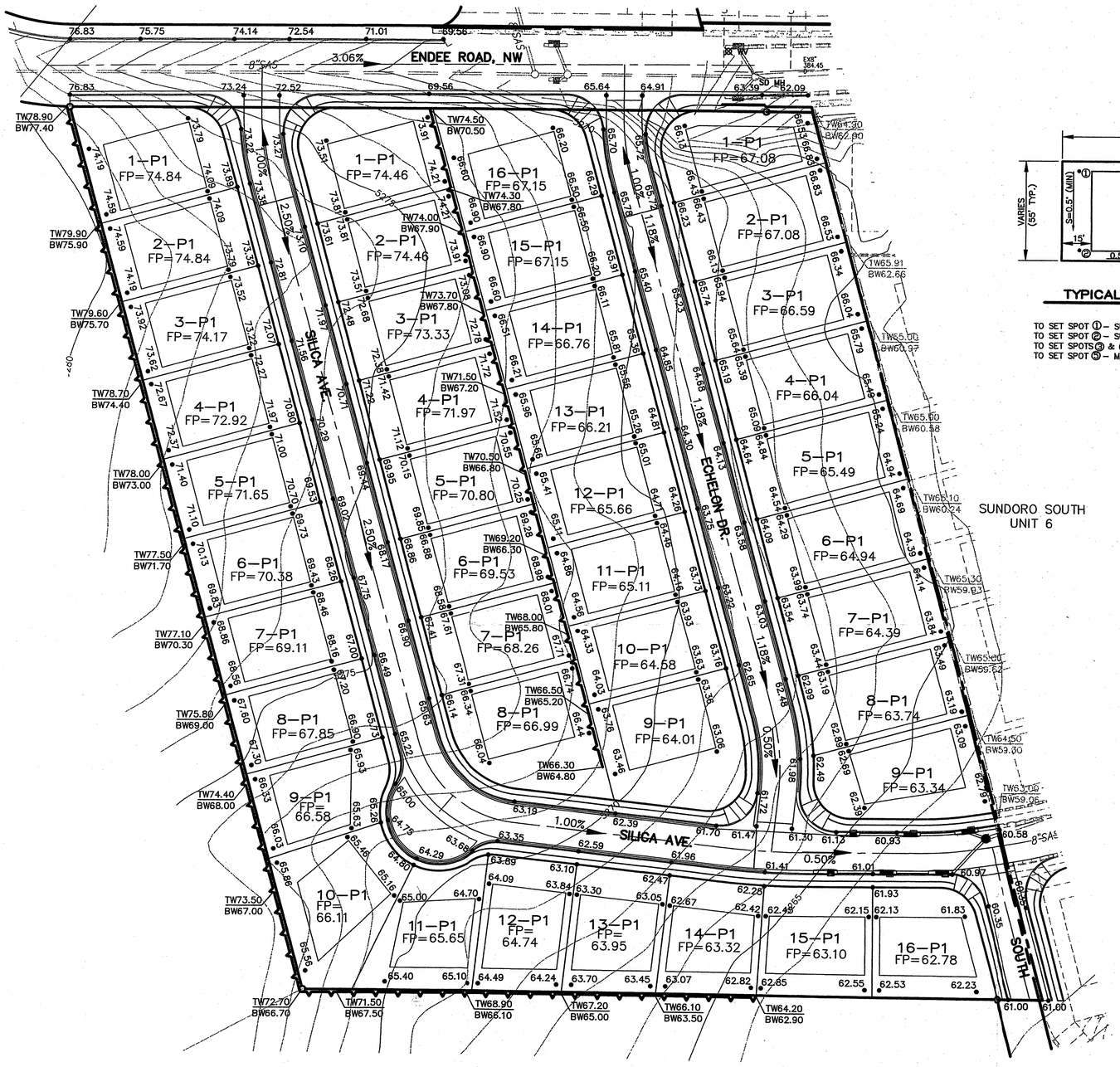

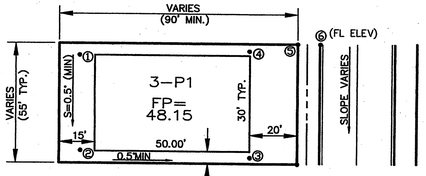

TYPICAL LOT GRADING PLAN

NO SCALE

TO SET SPOT ① – SUBTRACT 0.25' FROM THE PAD ELEV.
TO SET SPOT ② – SUBTRACT 0.2' FROM SPOT ①
TO SET SPOTS ③ & ④ – SUBTRACT 0.4' FROM SPOTS ② & ① RESPECTIVELY
TO SET SPOT ⑤ – MULTIPLY D1 BY 2.0%, ADD CURB HEIGHT, AND ADD TO SPOT

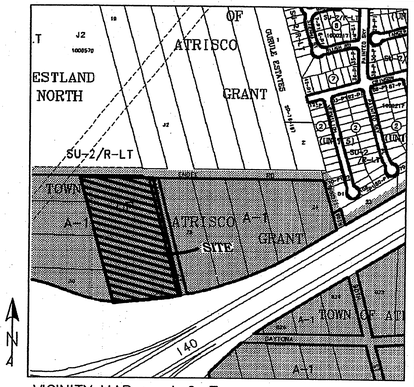

VICINITY MAP : J-9-Z

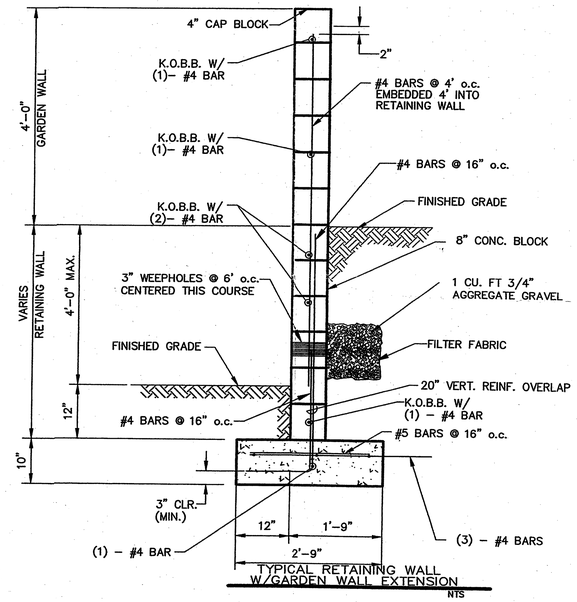

TYPICAL RETAINING WALL W/GARDEN WALL EXTENSION

NTS

LEGEND

FP=09.07	FINISHED PAD SITE ELEVATION	●	PROPOSED MANHOLE
•60.23	PROPOSED SPOT ELEVATION		PROPOSED STORM DRAIN
TC=12.51 FL=11.84	TOP OF CURB AND FLOWLINE ELEVATIONS		PROPOSED STANDARD CURB AND GUTTER
	EXISTING MAJOR CONTOUR		PROPOSED STANDARD CURB AND GUTTER
	EXISTING MINOR CONTOUR		PROPOSED BASIN BOUNDARY
(100)	PROPOSED BASIN NUMBER		PROPOSED INLET
	PROPOSED RETAINING WALL		PROPOSED WHEEL CHAIR RAMPS

APPROVED FOR ROUGH GRADING

SIGNATURE DATE

SCALE: 1"=40'

AS BUILT INFORMATION

CONTRACTOR	DATE
WORK STAKED BY	DATE
INSPECTOR'S ACCEPTANCE BY	DATE
VERIFICATION BY	DATE
FINAL INSPECTION CORRECTED BY	DATE
MICRO-FILM INFORMATION	
RECORDED BY	DATE
NO.	

BENCH MARKS

SURVEY INFORMATION

FIELD NOTES

NO.	BY	DATE

ENGINEER'S SEAL

NO.	DATE	REMARKS	BY

DESIGN

DESIGNED BY DBT DATE
DRAWN BY DEM DATE
CHECKED BY DBT DATE

Thompson Engineering Consultants, Inc.
tecnm@yahoo.com
P.O. BOX 65760 ALBUQUERQUE, NM 87193
PHONE: (505) 271-2199
FAX: (505) 830-8428

CITY OF ALBUQUERQUE
PUBLIC WORKS DEPARTMENT
TRANSPORTATION DEVELOPMENT

SUNDORO UNIT 9
GRADING AND DRAINAGE PLAN

DESIGN REVIEW COMMITTEE	CITY ENGINEER APPROVAL	MO./DAY/YR.	MO./DAY/YR.

City Project No.	Zone Map No.	
XXXX	J-9-Z	PLATE 1

Z:\PROJECTS\LINDBORG-HAHN\SUNDORO-9\BASE\G&D.DWG 7-20-05 8:40:32 pm EST

DEDICATION

THE TOWN OF ATRISCO, a corporation, without recourse and without representation or warranty as to the accuracy of the foregoing map or any of the tract lines or dimensions thereof, hereby dedicates the roads, drives, avenues and area-ways shown thereon as thoroughfares for public use.

IN WITNESS WHEREOF THE TOWN OF ATRISCO, a corporation, has caused this dedication to be executed by its officers and its corporate seal affixed hereto this 6th day of July, 1943.

THE TOWN OF ATRISCO, Inc.

Attest: Jake D. Armijo, Secretary — by D. J. Armijo, President

STATE OF NEW MEXICO
COUNTY OF BERNALILLO } SS

On this 6th day of July, 1943, before me, a Notary Public in and for said County, personally appeared D. J. ARMIJO who, being by me duly sworn, did say that he is President of The Town of Atrisco, a corporation organized under the laws of the State of New Mexico; that the seal affixed to the foregoing instrument is the corporate seal of said corporation; that said instrument was signed and sealed on behalf of said corporation by authority of its Board of Directors; and the said D. J. ARMIJO did acknowledge said instrument to be the free act and deed of said corporation.

IN WITNESS WHEREOF I have hereunto set my hand and seal the day and year first above written.

My commission expires: Aug 10 1946 — Amy D. Woodward, Notary Public

I, Edmund Ross, County Surveyor of Bernalillo County, N.M., do hereby certify that I have examined the foregoing plat and approved the same this 1st day of July, 1943.

Edmund Ross, County Surveyor

I, Edna Monahan, County Clerk of Bernalillo County, N.M., do hereby certify that the foregoing plat was approved and accepted for filing by the Board of County Commissioners of said County at its meeting of July 13, 1943.

Edna Monahan, County Clerk

I, JUDY D. WOODWARD, County Clerk of Bernalillo County New Mexico, do hereby certify that the map on which this certificate appears is a true copy, made under my direction and under the provisions of Chapter 130 of New Mexico Sessions Laws 1939, of a map filed for record on the 5th day of DEC 1944

JUDY D. WOODWARD
County Clerk, Bernalillo County
New Mexico

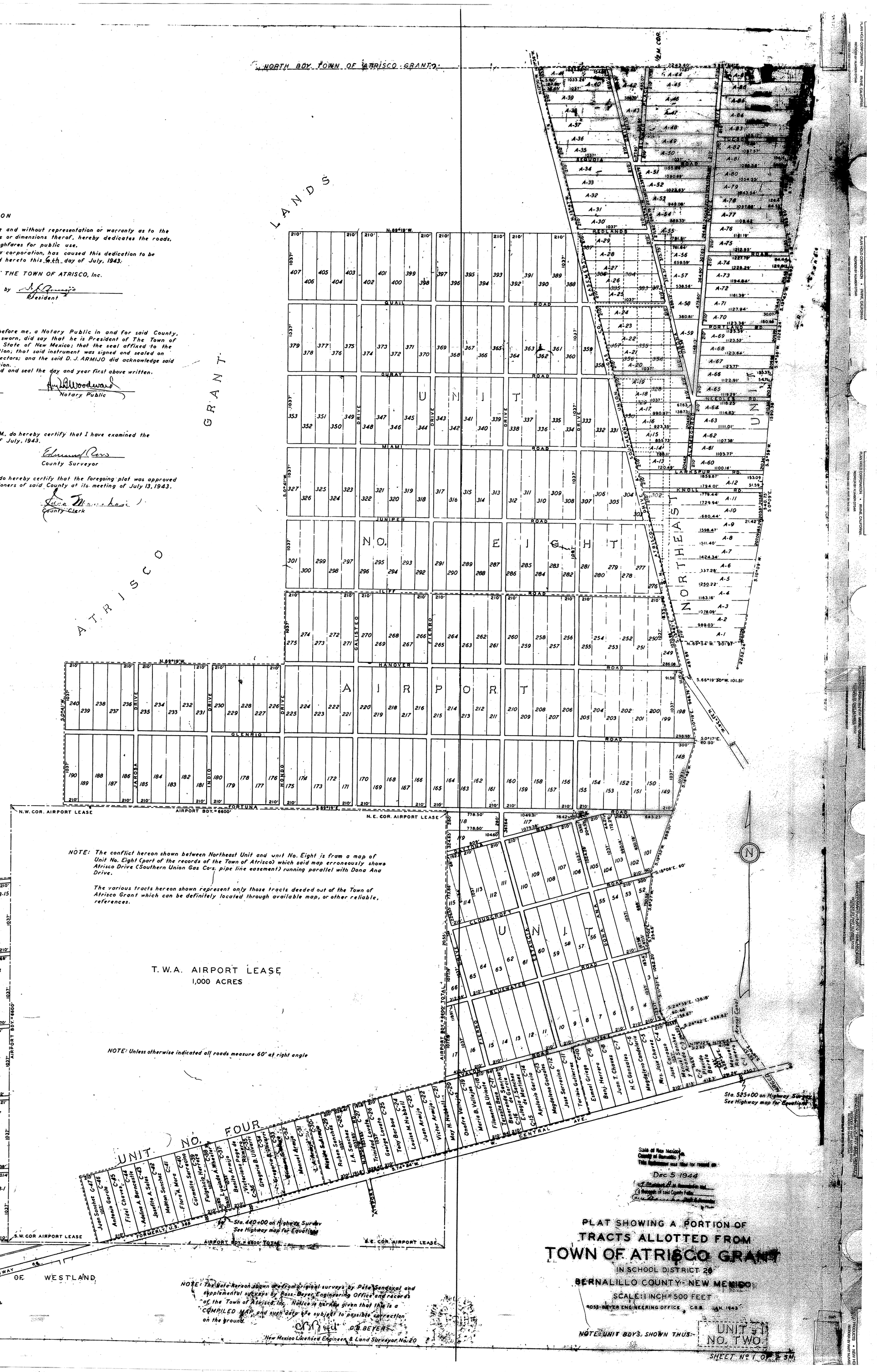

NOTE: The conflict hereon shown between Northeast Unit and unit No. Eight is from a map of Unit No. Eight (part of the records of the Town of Atrisco) which said map erroneously shows Atrisco Drive (Southern Union Gas Cors. pipe line easement) running parallel with Dona Ana Drive.

The various tracts hereon shown represent only those tracts deeded out of the Town of Atrisco Grant which can be definitely located through available map, or other reliable references.

NOTE: Unless otherwise indicated all roads measure 60' at right angle

NOTE: The data hereon shown are from original surveys by Pete Sandoval and supplemental surveys by Ross-Beyer Engineering Office and records of the Town of Atrisco, Inc. Notice is hereby given that this is a COMPILED MAP and such data are subject to possible correction on the ground.

C. B. BEYER
New Mexico Licensed Engineer & Land Surveyor No. 20

Z:\PROJECTS\LINDBORG-HAHN\94TH-ENDEE\BASE\NEW-BASE.DWG 12-1-04 3:06:14 pm EST

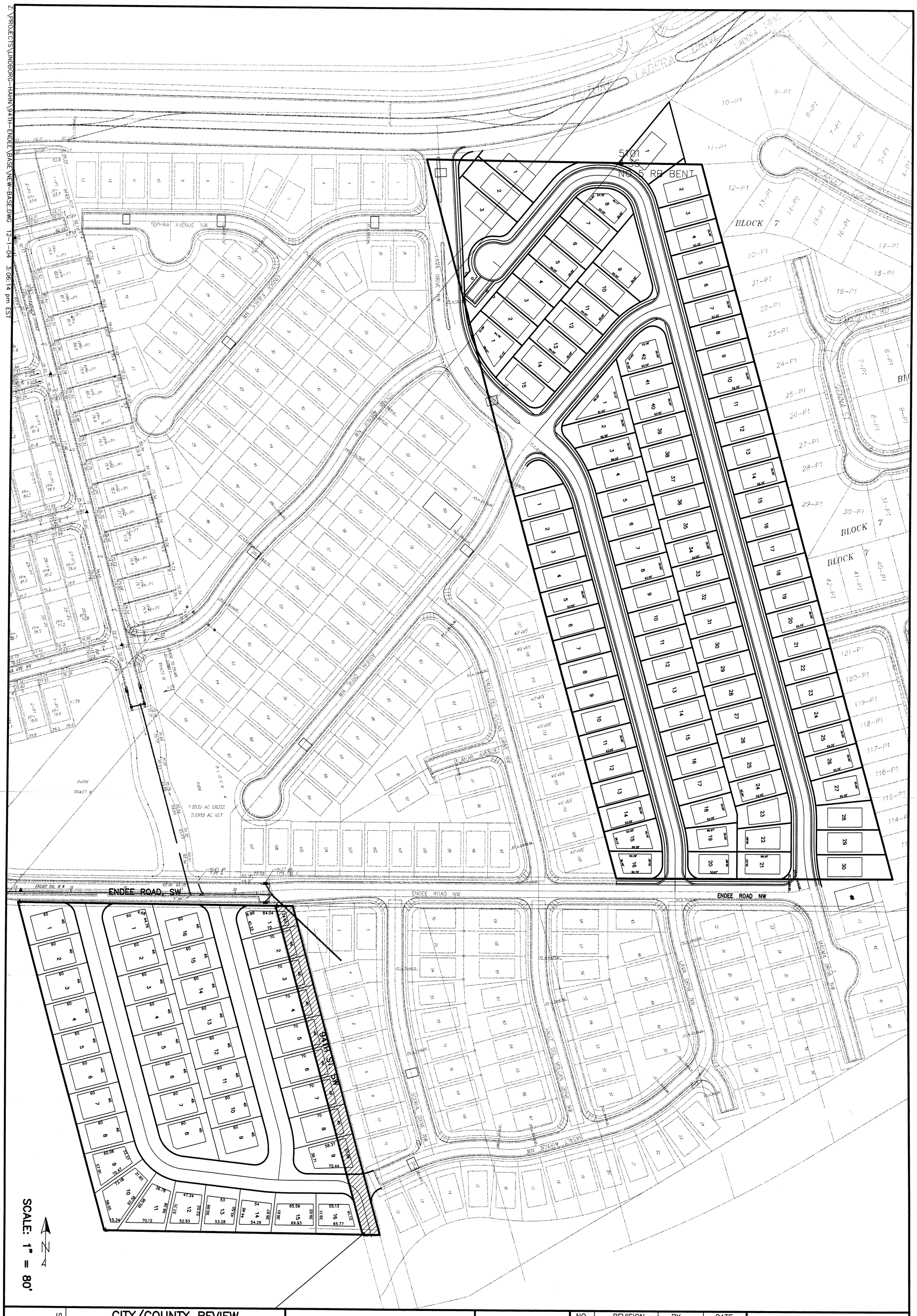

SCALE: 1" = 80'

SHEET No. 1 of 1

CITY/COUNTY REVIEW		
DEPARTMENT	SIGN-OFF	DATE
WASTEWATER MGMT. DIV.		
WATER SERVICES		
SUBDIVISION ENG.		
STREETS		
TRAFFIC		
FOR CITY/COUNTY USE ONLY		

SKETCH PLAT

SUNDORO UNITS 8 & 9

NO.	REVISION	BY	DATE

PROJECT:	DRAWN BY: BLN
DATE:	CHECKED BY:
HORIZ. SCALE:	APPROVED BY:
VERT. SCALE:	FILE:

Thompson Engineering Consultants, Inc.
tecnm@yahoo.com
4800 JUAN TABO NE. SUITE C PHONE: (505) 271-2199
ALBUQUERQUE, NEW MEXICO 87111 FAX: (505) 237-8422

(To Show Both)

Z:\PROJECTS\LINDBORG-HAHN\94TH-ENDEE\BASE\NEW-BASE.DWG 12-1-04 3:47:15 pm EST

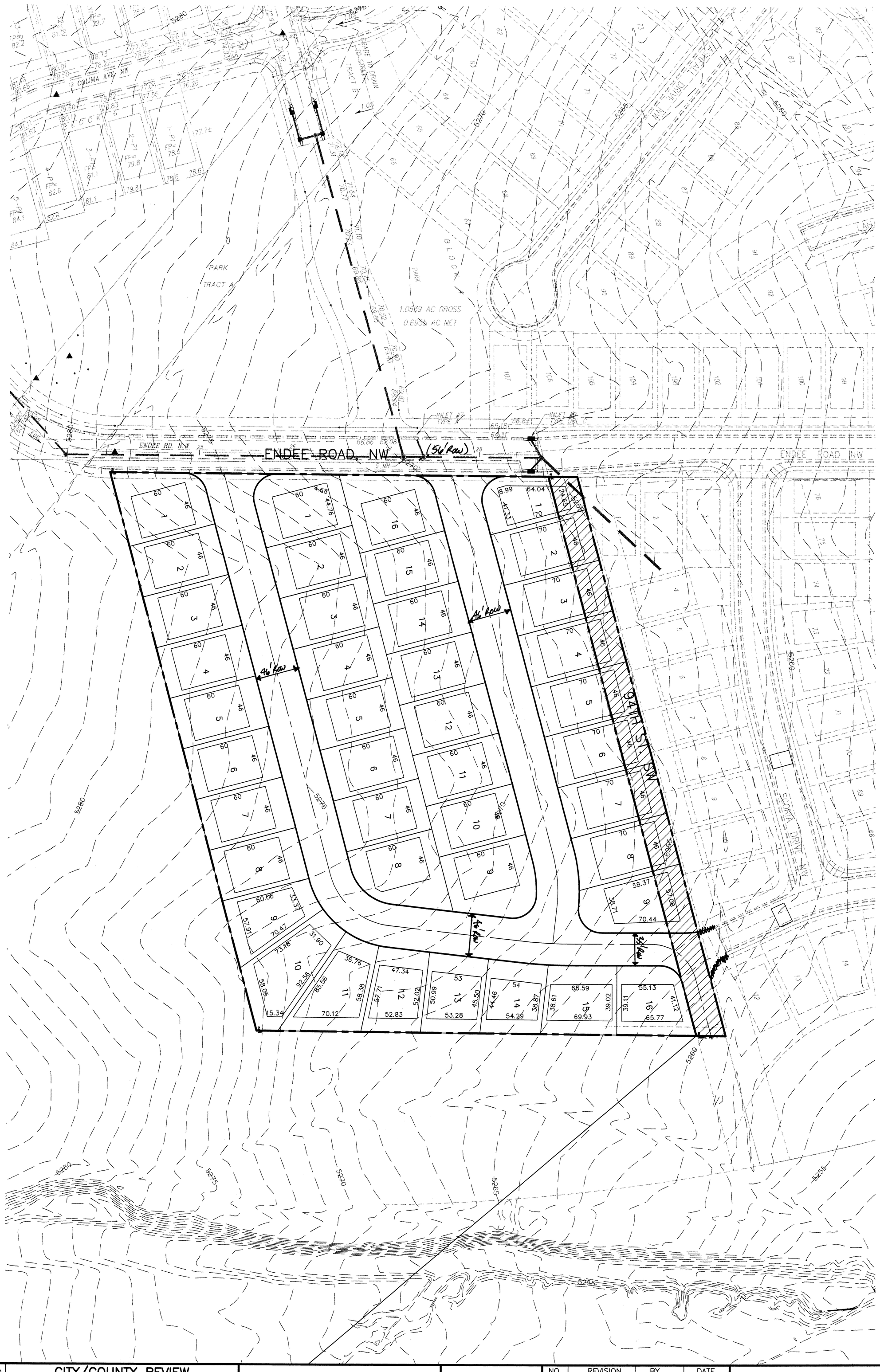

CITY/COUNTY REVIEW		
DEPARTMENT	SIGN-OFF	DATE
WASTEWATER MGMT. DIV.		
WATER SERVICES		
SUBDIVISION ENG.		
STREETS		
TRAFFIC		
FOR CITY/COUNTY USE ONLY		

SHEET No. 1 of 1

SKETCH PLAT

SUNDORO UNITS 9

NO.	REVISION	BY	DATE

PROJECT:	DRAWN BY: BLN
DATE:	CHECKED BY:
HORIZ. SCALE:	APPROVED BY:
VERT. SCALE:	FILE:

Thompson Engineering Consultants, Inc.
tecnm@yahoo.com
4800 JUAN TABO NE, SUITE C PHONE: (505) 271-2199
ALBUQUERQUE, NEW MEXICO 87111 FAX: (505) 237-8422

06-3612