

#11



Completed
10/29/04
OS.

DRB CASE ACTION LOG (PREL & FINAL)

REVISED 2/5/04

This sheet must accompany your plat or site plan to obtain delegated signatures. Return sheet with site plan/plat once comments are addressed.

DRB Application No.: **04DRB-001585 (P&F)**

Project # **1003721**

Project Name: **CAMPBELLS ADDITION #1**

Agent: **Doug Smith**

Phone No.: **255-5577**

Your request for (SDP for SUB), (SDP for BP), (FINAL PLATS), (MASTER DEVELOP. PLAN), was approved on 10/20/04 by the DRB with delegation of signature(s) to the following departments.

OUTSTANDING SIGNATURES COMMENTS TO BE ADDRESSED

TRANSPORTATION: _____

UTILITIES: _____

CITY ENGINEER / AMAFCA: _____

PARKS / CIP: _____

PLANNING (Last to sign): _____

Planning must record this plat. Please submit the following items:

- The original plat and a mylar copy for the County Clerk.
- Tax certificate from the County Treasurer.
- Recording fee (checks payable to the County Clerk). RECORDED DATE: _____
- Tax printout from the County Assessor.

- Include 3 copies of the approved site plan along with the originals.**
- County Treasurer's signature must be obtained prior to the recording of the plat with the County Clerk.**
- Property Management's signature must be obtained prior to Planning Department's signature.**
- AGIS DXF File approval required.**
- Copy of recorded plat for Planning.**

Project Number

1003721

3721

AGIS ELECTRONIC PLAT APPROVAL FORM

DRB Project Case # 1003721
Subdivision Name Campbell's Addn No 1 B-1
Surveyor Doug Smith
Company/Agent _____
Contact Person Anthony Phone # _____ email _____

DXF Received Date: 10/29/04
 Hard-Copy Date: 10/29/04

Coordinate system: NMSP Grid (NAD 83) NMSP Grid (NAD 27) Ground rotated to NMSP Grid Other

N Weinberg 10/29/04
Approved Date

*The dxf file cannot be accepted at this time for the following reason(s):

AGIS Use Only		
Copied cov _____ to agiscov.	Date: _____	Contact person Notified on: _____



**DEVELOPMENT REVIEW BOARD
ACTION SHEET**

Plaza del Sol Hearing Room, Basement, Plaza del Sol Building

October 20, 2004

9:00 a.m.

MEMBERS:

Sheran Matson, AICP, DRB Chair
Claire Senova, Administrative Assistant

Wilfred Gallegos, Transportation Development
Brad Bingham, Alternate City Engineer

Roger Green, Utility Development
Christina Sandoval, Parks & Recreation

NOTE: UNLESS ANNOUNCED DURING THE MEETING, THE DEVELOPMENT REVIEW BOARD WILL NOT TAKE A LUNCH BREAK.

NOTE: INDIVIDUALS WITH DISABILITIES WHO NEED SPECIAL ASSISTANCE TO PARTICIPATE AT THIS MEETING SHOULD CONTACT CLAIRE SENOVA, PLANNING DEPARTMENT, AT 924-3946. HEARING IMPAIRED USERS MAY CONTACT HER VIA THE NEW MEXICO RELAY NETWORK BY CALLING TOLL-FREE:1-800-659-8331.

NOTE: REQUESTS FOR DEFERRAL OF CASES WILL BE DISCUSSED BY THE BOARD AND THE APPLICANT AND/OR AGENT AT THE BEGINNING OF THE AGENDA. BOTH PARTIES MUST AGREE UPON THE DATE OF DEFERRAL. IF THE APPLICANT/AGENT IS NOT PRESENT, THE ADMINISTRATIVE ASSISTANT MUST RECEIVE A LETTER, PRIOR TO THE HEARING DATE, REQUESTING A SPECIFIC DEFERRAL DATE. THE BOARD WILL DISCUSS AND MAKE A DECISION AT THE HEARING. THE APPLICANT/AGENT WILL THEN BE INFORMED OF THE DEFERRAL DATE AND REASON.

- A. Call to Order: 9:00 a.m.
- B. Changes and/or Additions to the Agenda
- C. New or Old Business

Adjourned: 10:33 a.m.

CASES WHICH REQUIRE PUBLIC NOTIFICATION

MAJOR SUBDIVISIONS, VACATIONS, SIA EXTENSIONS AND SITE DEVELOPMENT PLANS

1. **Project # 1001875**
04DRB-01455 Major-Two Year SIA
04DRB-01454 Minor-Amnd Prelim Plat
Approval
04DRB-01456 Minor-Final Plat Approval

TIERRA WEST LLC agent(s) for ARGUS DEVELOPMENT request(s) the above action(s) for all or a portion of Tract(s) 2, KINSCHERFF & UNPLATTED LAND IN PRESLEY CO OF NM (to be known as **WESTERN TRAILS ESTATES**), zoned SU-1 PRD, located on COORS BLVD NW, between WESTERN TRAILS NW and the SAN ANTONIO ARROYO containing approximately 22 acre(s). [REF: Z-71-124, 02DRB00570, 02EPC00838, 02DRB01793, 04AA00996] (F-11) **A TWO-YEAR EXTENSION OF THE SIA WAS APPROVED. THE AMENDED PRELIMINARY PLAT AND GRADING PLAN ENGINEER STAMP DATED 7/7/04 WERE APPROVED WITH FINAL PLAT SIGN OFF DELEGATED TO PARKS FOR CASH-IN-LIEU AND CITY ENGINEER FOR AMAFCA SIGNATURE, SD EASEMENTS AND WATER LINE EASEMENT METES AND BOUNDS.**

2. **Project # 1001934**
04DRB-01471 Major-Vacation of Public
Easements

WILKS COMPANY agent(s) for MICHAEL EAVES request(s) the above action(s) for all or a portion of Lot(s) 4-E, 4-F and 4-G, **ALVARADO GARDENS, UNIT 1**, zoned RA-2 residential and agricultural zone, located on RIO GRANDE BLVD NW, between CAMPBELL RD NW and MATTHEW AVE NW containing approximately 1 acre(s). [REF: DRB-94-465] (G-12/G-13) **VACATION WAS APPROVED AS SHOWN ON EXHIBIT B IN THE PLANNING FILE.**

3. **Project # 1002022**
04DRB-01477 Major-Vacation of Public
Easements

BOHANNAN HUSTON INC agent(s) for T S MCNANEY & ASSOCIATES request(s) the above action(s) for all or a portion of Tract(s) 8 & 9, **VISTA WEST SUBDIVISION**, zoned R-D, located on UNSER BLVD SW, between EUCARIZ SW and TOWER SW containing approximately 10 acre(s). [REF: 03DRB01295, 04DRB01239, 04DRB01238, 04DRB01307, 04DRB01308] (L-10) **VACATION WAS APPROVED AS SHOWN ON EXHIBIT B IN THE PLANNING FILE.**

04DRB-01308 Minor-Final Plat Approval

BOHANNAN HUSTON, INC. agent(s) for T. S. MC NANEY & ASSOCIATES, request(s) the above action(s) for all or a portion of Tract(s) 8 & 9, **VISTA WEST SUBDIVISION**, zoned R-D residential and related uses zone, developing area, located on TOWER RD SW, between UNSER BLVD NW and EUCARIZ AVE. SE containing approximately 10 acre(s). [REF: 02DRB-01237, 03DRB-00424] *[Final Plat deferred from 9/1/04 & 9/8/04 & 9/15/04 & 10/6/04]* (L-10) **FINAL PLAT WAS APPROVED WITH FINAL SIGN OFF DELEGATED TO PLANNING FOR 15-DAY APPEAL PERIOD.**

4. **Project # 1002334**
04DRB-01482 Major-Vacation of Public Easements
04DRB-01479 Minor-Prelim&Final Plat Approval
04DRB-01480 Minor-Sidewalk Waiver
04DRB-01481 Minor-Temp Defer SDWK

MARK GOODWIN & ASSOCIATES PA agent(s) for HARVEST HOMES, LLC request(s) the above action(s) for all or a portion of Block(s) 19-A FOOTHILLS ESTATES, (to be known as **COPPER PARK SUBDIVISION**, zoned R-T residential zone, located on COPPER AVE NE, between CHELWOOD PARK BLVD NE and CHICO RD NE containing approximately 1 acre(s). [REF: Z-91-1, ZA-83-17, 02EPC01695, 03DRB00333] (K-22) **VACATION WAS APPROVED AS SHOWN ON EXHIBIT B IN THE PLANNING FILE. WITH THE SIGNING OF THE INFRASTRUCTURE LIST DATED 10/20/04 AND APPROVAL OF THE GRADING PLAN ENGINEER STAMP DATED 9/24/04 THE PRELIMINARY PLAT WAS APPROVED WITH A CONDITION OF FINAL PLAT. FINAL PLAT WAS INDEFINITELY DEFERRED FOR THE SIA. A SIDEWALK VARIANCE FOR WAIVER OF SIDEWALKS WAS APPROVED AS SHOWN ON EXHIBIT C IN THE PLANNING FILE. THE TEMPORARY DEFERRAL OF CONSTRUCTION OF SIDEWALKS ON THE INTERIOR STREETS WAS APPROVED A SHOWN ON EXHIBIT C IN THE PLANNING FILE.**

SITE DEVELOPMENT PLANS, AMENDED PLANS, AND MASTER DEVELOPMENT PLANS

NOTE: IF THE APPLICANT/AGENT IS NOT PRESENT WHEN THEIR REQUEST IS CALLED, THE REQUEST MAY BE INDEFINITELY DEFERRED.

5. **Project # 1002397**
04DRB-01587 Minor-SiteDev Plan Subd/EPC
04DRB-01588 Minor-SiteDev Plan BldPermit/EPC

RIO GRANDE ENGINEERING agent(s) for LA ORILLA GROUP LLC request(s) the above action(s) for all or a portion of Lot(s) 10, **BOSQUE PLAZA**, zoned C-1 (SC), located on COORS BLVD NW, between LA ORILLA NW and MONTANO BLVD NW containing approximately 3 acre(s). [REF: Z-87-56, Z-87-69, CSU-74-16, PROJECT 1001888 ZHE] [Chris Hyer, EPC Case Planner] (E-12) **SITE PLAN FOR SUBDIVISION WAS APPROVED AND SIGNED OFF BY THE BOARD. THE SITE PLAN FOR BUILDING PERMIT WAS APPROVED WITH FINAL SIGN OFF DELEGATED TO TRANSPORTATION DEVELOPMENT FOR PARKING STALL DIMENSIONS AND WHEEL STOP NOTE.**

6. **Project # 1000874**
04DRB-01516 Minor-SiteDev Plan
BldPermit/EPC
04DRB-01514 Minor-Prelim&Final Plat
Approval
04DRB-01515 Minor-Vacation of Private
Easements
- PRECISION SURVEYS INC agent(s) for THE BEACH LAND ACQUISITION LLC request(s) the above action(s) for all or a portion of Tract(s) B-1-A, **RENAISSANCE CENTER III**, zoned SU-1 FOR C-2, located on DESERT SURF CIRCLE NE, between ALEXANDER BLVD NE and MONTANO RD NE containing approximately 7 acre(s). [REF: 04EPC01213, AA-97-42, DRB-97-8, Z-99-116] [Elvira Lopez, EPC Case Planner] [*Deferred from 10/13/04*] (F-16) **SITE PLAN FOR BUILDING PERMIT WAS APPROVED AND DELEGATED TO CITY ENGINEER FOR SIA AND PLANNING FOR ELVIRA'S INITIALS. WITH THE SIGNING OF THE INFRASTRUCTURE LISTED DATED 10/20/04 THE PRELIMINARY PLAT WAS APPROVED WITH FINAL SIGNOFF DELEGATED TO CITY ENGINEER FOR SIA , ADDITIONAL PRIVATE STORM DRAIN EASEMENTS AND TO PLANNING FOR THE AGIS DXF FILE. THE VACATION WAS APPROVED AS SHOWN ON EXHIBIT B IN THE PLANNING FILE.**

MINOR PLATS, FINAL (MAJOR) PLATS, AMENDED PLATS AND PLANS

7. **Project # 1003572**
04DRB-01135 Minor-Final Plat Approval
- SURVEYS SOUTHWEST LTD agent(s) for BRUNACINI DEVELOPMENT, ANGELO BRUNACINI request(s) the above action(s) for all or a portion of Tract(s) A, **JOURNAL CENTER PHASE 2, UNIT 2**, zoned IP industrial park zone, located on RUTLEDGE ST NE, between NORTH DIVERSION CHANNEL and SNAPROLL ST NE containing approximately 15 acre(s). (*Indefinitely Deferred from 7/28/04*) (D-17) **FINAL PLAT WAS APPROVED WITH FINAL SIGNOFF DELEGATED TO CITY ENGINEER FOR AMAFCA'S SIGNATURE.**

8. **Project # 1003187**
04DRB-01586 Minor-Amnd Prelim Plat
Approval
- ABQ ENGINEERING agent(s) for AMERI-CONTRACTORS LLC request(s) the above action(s) for all or a portion of Tract(s) 5E, LANDS OF UNM & Tract(s) 5, PARADISE VALLEY SUBDIVISION (FORMERLY KNOWN AS MARNA LYNN SUBDIVISION (to be known as **VISTA DEL RINCON SUBDIVISION**) zoned R-1, located on MARNA LYNN NW, between GOLF COURSE NW and EDUCATION NW containing approximately 2 acre(s). [REF: 04DRB00037,04DRB01365,04DRB01366,04DRB00910] (C-12) **WITH THE SIGNING OF THE AMENDED INFRASTRUCTURE LIST DATED 10/20/04 THE AMENDED PRELIMINARY PLAT WAS APPROVED. THIS AMENDMENT DOES NOT EXTEND THE EXPIRATION DATE OF THE ALREADY APPROVED PRELIMINARY PLAT.**
9. **Project # 1000420**
04DRB-01542 Minor-Prelim&Final Plat
Approval
- SURV-TEK INC agent(s) for JOHN J HAMILTON request(s) the above action(s) for all or a portion of Tract(s) H1-A-1, **THE 25**, zoned IP, located on THE 25 WAY NE, west of I-25 NE and south of JEFFERSON NE containing approximately 5 acre(s). [REF: 04DRB00935, 03DRB01005, 03DRB01766] (F-17) **THE PRELIMINARY PLAT WAS APPROVED WITH FINAL SIGN OFF DELEGATED TO TRANSPORTATION DEVELOPMENT FOR ACCESS EASEMENT.**
10. **Project # 1001785**
04DRB-01584 Minor-Prelim&Final Plat
Approval
- DOUG SMITH agent(s) for GORDON STALGREN request(s) the above action(s) for all or a portion of Block(s) 6, Tract(s) A, **OXSHEER HEIGHTS**, zoned C-1, located on NE, between MCKNIGHT NE and INDIAN SCHOOL NE containing approximately 1 acre(s). [REF: 02DRB00379] (J-20) **PRELIMINARY PLAT WAS APPROVED WITH FINAL SIGN OFF DELEGATED TO UTILITIES DEVELOPMENT FOR BLANKET WATER SEWER EASEMENT OVER BOTH LOTS FOR SERVICE LINE AND AGIS DXF FILE AND TO TRANSPORTATION DEVELOPMENT FOR 3-FOOT DEDICATION OF RIGHT-OF-WAY ALONG EUBANK.**

11. **Project # 1003721**
~~04DRB-01585~~ Minor-Prelim&Final Plat
Approval

DOUG SMITH agent(s) for WENDELL JONES request(s) the above action(s) for all or a portion of Lot(s) B, C & D, **CAMPBELL'S ADDITION #1**, zoned M-1 light manufacturing zone, located on MESCALERO RD NW, between 2ND ST NW and the AT & SF RAILROAD containing approximately 2 acre(s). (G-15) **PRELIMINARY PLAT WAS APPROVED WITH FINAL SIGN OFF DELEGATED TO PLANNING FOR AGIS DXF FILE.**

12. **Project # 1002864**
04DRB-01583 Minor-Prelim&Final Plat
Approval


COMMUNITY SCIENCES CORPORATION agent(s) for D R HORTON INC request(s) the above action(s) for all or a portion of Lot(s) 56 & 57, **CANTACIELO SUBDIVISION**, zoned R-LT, located on VENTACELLO DR NW, between IRVING NW and UNIVERSE NW containing approximately 1 acre(s). [REF: 04DRB00242, 04DRB01499] (A-9) **PRELIMINARY AND FINAL PLAT WERE APPROVED AND SIGNED OFF BY THE BOARD.**

NO ACTION IS TAKEN ON THESE CASES:
APPLICANT - AGENT IS REQUIRED TO BE AT THE MEETING

THERE ARE NO SKETCH PLATS THIS WEEK...

13. Approval of the Development Review Board Minutes for September 29 and October 6, 2004. **DRB MINUTES FOR SEPTEMBER 29 AND OCTOBER 6, 2004 WERE APPROVED.**

ADJOURNED: 10:33 A.M.



Completed
10/29/04
ES

DRB CASE ACTION LOG (PREL & FINAL)

REVISED 2/5/04

This sheet must accompany your plat or site plan to obtain delegated signatures. Return sheet with site plan/plat once comments are addressed.

DRB Application No.: 04DRB-01298 (P&F)
Project Name: EASTRIDGE PLAZA
Agent: Wayjohn Surveying Inc.

Project # 1003635
Phone No.: 255-2052

Project Number

1003635

Your request for (SDP for SUB), (SDP for BP), (FINAL PLATS), (MASTER DEVELOP. PLAN), was approved on 9/11/04 by the DRB with delegation of signature(s) to the following departments.
OUTSTANDING SIGNATURES COMMENTS TO BE ADDRESSED

TRANSPORTATION: _____

UTILITIES: Need Fire Marshall approval of Fire Protection for the storage units and Commercial BLDG. Provide Fire Flow Calculation sheets for both lots.

CITY ENGINEER / AMAFCA: _____

PARKS / CIP: _____

PLANNING (Last to sign): _____

- Planning must record this plat. Please submit the following items:**
 - The original plat and a mylar copy for the County Clerk.
 - Tax certificate from the County Treasurer.
 - Recording fee (checks payable to the County Clerk). RECORDED DATE: _____
 - Tax printout from the County Assessor.
- Include 3 copies of the approved site plan along with the originals.**
- County Treasurer's signature must be obtained prior to the recording of the plat with the County Clerk.**
- Property Management's signature must be obtained prior to Planning Department's signature.**
- AGIS DXF File approval required.** OK
- Copy of recorded plat for Planning.**



DRB CASE ACTION LOG (PREL & FINAL)

REVISED 2/5/04

This sheet must accompany your plat or site plan to obtain delegated signatures. Return sheet with site plan/plat once comments are addressed.

DRB Application No.: 04DRB-001585 (P&F)

Project # 1003721

Project Name: CAMPBELLS ADDITION #1

Agent: Doug Smith

Phone No.: 255-5577

Your request for (SDP for SUB), (SDP for BP), (FINAL PLATS), (MASTER DEVELOP. PLAN), was approved on 10/20/04 by the DRB with delegation of signature(s) to the following departments.
OUTSTANDING SIGNATURES: COMMENTS TO BE ADDRESSED

- TRANSPORTATION: _____
- _____
- _____
- _____
- _____
- UTILITIES: _____
- _____
- _____
- _____
- CITY ENGINEER / AMAFCA: _____
- _____
- _____
- _____
- PARKS / CIP: _____
- _____
- _____
- _____
- PLANNING (Last to sign): _____
- _____
- _____
- _____

Project Number

1003721

- Planning must record this plat. Please submit the following items:**
 - The original plat and a mylar copy for the County Clerk.
 - Tax certificate from the County Treasurer.
 - Recording fee (checks payable to the County Clerk). (RECORDED DATE: _____)
 - Tax printout from the County Assessor.
 - Include 3 copies of the approved site plan along with the originals.
 - County Treasurer's signature must be obtained prior to the recording of the plat with the County Clerk.
 - Property Management's signature must be obtained prior to Planning Department's signature.
 - AGIS DXF File approval required.
 - Copy of recorded plat for Planning.

**CITY OF ALBUQUERQUE
PLANNING DEPARTMENT
OCTOBER 20, 2004
DRB Comments**

ITEM # 11

PROJECT # 1003721


APPLICATION # 04-01585

RE: Lots B, C, D, Campbell's Addition #1/minor plat


No objection to the proposed replat.

Planning will sign the plat once the AGIS dxf file is approved.

Planning will record the plat once it is approved & signed. Please contact Claire Senova for details.



Sheran Matson, AICP DRB Chair
924-3880 Fax 924-3864 smatson@cabq.gov



**PLANNING DEPARTMENT
DEVELOPMENT AND BUILDING SERVICES
HYDROLOGY DEVELOPMENT SECTION**

DEVELOPMENT REVIEW BOARD--SPEED MEMO

DRB CASE NO/PROJECT NO: 1003721

AGENDA ITEM NO: 11

SUBJECT:

- | | | |
|-------------------------|--------------------------|---------------------------|
| (01) Sketch Plat/Plan | (05) Site Plan for Subd | (10) Sector Dev Plan |
| (02) Bulk Land Variance | (06) Site Plan for BP | (11) Grading Plan |
| (03) Sidewalk Variance | (07) Vacation | (12) SIA Extension |
| (03a) Sidewalk Deferral | (08) Final Plat | (13) Master Dev. Plan |
| (04) Preliminary Plat | (09) Infrastructure List | (14) Cost Allocation Plan |

ACTION REQUESTED:

P.O. Box 1293

REV/CMT:(x) APP:() SIGN-OFF:() EXTN:() AMEND:()

Albuquerque

ENGINEERING COMMENTS:

No adverse comments.

New Mexico 87103

RESOLUTION:

www.cabq.gov

APPROVED ____; DENIED ____; DEFERRED ____; COMMENTS PROVIDED ____; WITHDRAWN

SIGNED-OFF: (SEC-PLN) (SP-SUB) (SP-BP) (FP) BY: (UD) (CE) (TRANS) (PKS) (PLNG)

DELEGATED: (SEC-PLN) (SP-SUB) (SP-BP) (FP) TO: (UD) (CE) (TRANS) (PKS) (PLNG)

FOR:

SIGNED: Bradley L. Bingham
City Engineer/AMAFCA Designee

DATE: October 20, 2004

City of Albuquerque



DEVELOPMENT/ PLAN REVIEW APPLICATION

Supplemental form

SUBDIVISION **S**

Major Subdivision action

Minor Subdivision action

Vacation **V**

Variance (Non-Zoning)

SITE DEVELOPMENT PLAN **P**

... for Subdivision Purposes

... for Building Permit

IP Master Development Plan

Cert. of Appropriateness (LUCC) **L**

Supplemental form

ZONING & PLANNING **Z**

Annexation

County Submittal

EPC Submittal

Zone Map Amendment (Establish or Change Zoning)

Sector Plan (Phase I, II, III)

Amendment to Sector, Area, Facility or Comprehensive Plan

Text Amendment (Zoning Code/Sub Regs)

APPEAL / PROTEST of... **A**

Decision by: DRB, EPC, LUCC, Planning Director or Staff, ZHE, Zoning Board of Appeals

PRINT OR TYPE IN BLACK INK ONLY. The applicant or agent must submit the completed application in person to the Planning Department Development Services Center, 600 2nd Street NW, Albuquerque, NM 87102. Fees must be paid at the time of application. Refer to supplemental forms for submittal requirements.

APPLICANT INFORMATION:

NAME: Wendell Jones PHONE: 873-9452

ADDRESS: 6508 Caballero Pkwy NW FAX: _____

CITY: Albq STATE NM ZIP 87107 E-MAIL: _____

Proprietary interest in site: owner

AGENT (if any): Doug Smith PHONE: 255 5577

ADDRESS: 2121 San Mateo NE FAX: 260 0019

CITY: Albq STATE NM ZIP 87110 E-MAIL: _____

DESCRIPTION OF REQUEST: Lots B, C & D
Combine 3 lots into one lot

Is the applicant seeking incentives pursuant to the Family Housing Development Program? Yes. No.

SITE INFORMATION: ACCURACY OF THE LEGAL DESCRIPTION IS CRUCIAL! ATTACH A SEPARATE SHEET IF NECESSARY.

Lot/Tract No. B, C & D Block: NA Unit: NA

Subdiv. / Addn. Campbells Add #1

Current Zoning: M-1 Proposed zoning: M-1

Zone Atlas page(s): G-15 No. of existing lots: 3 No. of proposed lots: 1

Total area of site (acres): 1.0321 Density if applicable: dwellings per gross acre: _____ dwellings per net acre: _____

Within city limits? Yes. No , but site is within 5 miles of the city limits.) Within 1000FT of a landfill? NO

UPC No. 101506 004826131523, 101506 004026031525 MRGCD Map No. NA

LOCATION OF PROPERTY BY STREETS: on or Near: Mescalero Rd

Between: 2nd Street NW and The AT&SF Railroad

CASE HISTORY:

List any current or prior case number that may be relevant to your application (Proj., App., DRB-, AX-, Z-, V-, S-, etc.): _____

Check-off if project was previously reviewed by Sketch Plat/Plan , or Pre-application Review Team . Date of review: _____

SIGNATURE [Signature] DATE 10/12/04

(Print) Doug Smith _____ Applicant Agent

FOR OFFICIAL USE ONLY

Form revised 9/01, 3/03, 7/03

INTERNAL ROUTING	Application case numbers	Action	S.F.	Fees
<input checked="" type="checkbox"/> All checklists are complete	<u>040RB - 01585</u>	<u>PZF</u>		\$ <u>215.00</u>
<input checked="" type="checkbox"/> All fees have been collected			<u>CMF</u>	\$ <u>20.00</u>
<input checked="" type="checkbox"/> All case #s are assigned				\$ _____
<input checked="" type="checkbox"/> AGIS copy has been sent				\$ _____
<input checked="" type="checkbox"/> Case history #s are listed				\$ _____
<input checked="" type="checkbox"/> Site is within 1000ft of a landfill				\$ _____
<input type="checkbox"/> F.H.D.P. density bonus				\$ _____
<input type="checkbox"/> F.H.D.P. fee rebate				\$ _____
	Hearing date <u>10-20-04</u>			Total \$ <u>235.00</u>

Clare Senora 10/12/04
Planner signature / date

Project # 1003721

SKETCH PLAT REVIEW AND COMMENT **YOUR ATTENDANCE IS REQUIRED.**

- Scale drawing of the proposed subdivision plat (folded to fit into an 8.5" by 14" pocket) 6 copies for unadvertised meetings. Sketches are not reviewed through internal routing.
- Site sketch with measurements showing structures, parking, Bldg. setbacks, adjacent rights-of-way and street improvements, etcetera, if there is any existing land use (folded to fit into an 8.5" by 14" pocket) 6 copies.
- Zone Atlas map with the entire property(ies) precisely and clearly outlined and crosshatched (to be photocopied)
- Letter briefly describing, explaining, and justifying the request
- Any original and/or related file numbers are listed on the cover application

MAJOR SUBDIVISION EXTENSION OF PRELIMINARY PLAT **Your attendance is required.**

- Preliminary Plat reduced to 8.5" x 11"
- Zone Atlas map with the entire property(ies) precisely and clearly outlined and crosshatched (to be photocopied)
- Letter briefly describing, explaining, and justifying the request
- Copy of previous D.R.B. approved infrastructure list
- Copy of the LATEST Official D.R.B. Notice of approval for Preliminary Plat Extension request
- Any original and/or related file numbers are listed on the cover application

Extensions are not reviewed through internal routing.
 Extension of preliminary plat approval expires after one year.

MAJOR SUBDIVISION FINAL PLAT APPROVAL **Your attendance is required.**

- Proposed Final Plat (folded to fit into an 8.5" by 14" pocket) 6 copies for unadvertised meetings, 4 copies for internal routing.
- Design elevations & cross sections of perimeter walls
- Zone Atlas map with the entire property(ies) precisely and clearly outlined and crosshatched (to be photocopied)
- Original Mylar drawing of the proposed plat for internal routing only. Otherwise, bring Mylar to meeting.
- Property owner's and City Surveyor's signatures on the Mylar drawing
- SIA financial guaranty verification
- Landfill disclosure and EHD signature line on the Mylar drawing if property is within a landfill buffer
- Any original and/or related file numbers are listed on the cover application

DXF FILE AND HARD COPY OF FINAL PLAT DATA FOR AGIS IS REQUIRED.

MINOR SUBDIVISION PRELIMINARY / FINAL PLAT APPROVAL **Your attendance is required.**

- Proposed Preliminary / Final Plat (folded to fit into an 8.5" by 14" pocket) 6 copies for unadvertised meetings, 4 copies for internal routing.
- Site sketch with measurements showing structures, parking, Bldg. setbacks, adjacent rights-of-way and street improvements, etcetera, if there is any existing land use (folded to fit into an 8.5" by 14" pocket) 6 copies.
- Zone Atlas map with the entire property(ies) precisely and clearly outlined and crosshatched (to be photocopied)
- Letter briefly describing, explaining, and justifying the request
- Original Mylar drawing of the proposed plat for internal routing only. Otherwise, bring Mylar to meeting.
- Property owner's and City Surveyor's signatures on the Mylar drawing
- Landfill disclosure and EHD signature line on the Mylar drawing if property is within a landfill buffer
- Fee (see schedule)
- Any original and/or related file numbers are listed on the cover application

NA Infrastructure list if required (verify with DRB Engineer) **NO INTERNAL ROUTING**

DXF FILE AND HARD COPY OF FINAL PLAT DATA FOR AGIS IS REQUIRED.

AMENDMENT TO PRELIMINARY PLAT (with minor changes) **Your attendance is required.**

AMENDMENT TO INFRASTRUCTURE LIST (with minor changes)

AMENDMENT TO GRADING PLAN (with minor changes)

PLEASE NOTE: There are no clear distinctions between significant and minor changes with regard to subdivision amendments. Significant changes are those deemed by the DRB to require public notice and public hearing.

- Proposed Amended Preliminary Plat, Infrastructure List, and/or Grading Plan (folded to fit into an 8.5" by 14" pocket) 6 copies for unadvertised meetings.
- Original Preliminary Plat, Infrastructure List, and/or Grading Plan (folded to fit into an 8.5" by 14" pocket) 6 copies for unadvertised meetings
- Zone Atlas map with the entire property(ies) precisely and clearly outlined and crosshatched (to be photocopied)
- Letter briefly describing, explaining, and justifying the request
- Original Mylar drawing of the proposed amended plat for internal routing only. Otherwise, bring Mylar to meeting.
- Property owner's and City Surveyor's signatures on the Mylar drawing, if the plat is being amended
- Any original and/or related file numbers are listed on the cover application

Amended preliminary plat approval expires after one year.

I, the applicant, acknowledge that any information required but not submitted with this application will likely result in deferral of actions.

Doug Smith (Agent)
 Applicant name (print)

[Signature]
 Applicant signature / date



Form revised 3/03, 8/03 and 11/03

- Checklists complete
- Fees collected
- Case #s assigned
- Related #s listed

Application case numbers
 04DRB - 01585

[Signature] 10/12/04
 Planner signature / date

Project # 1003721

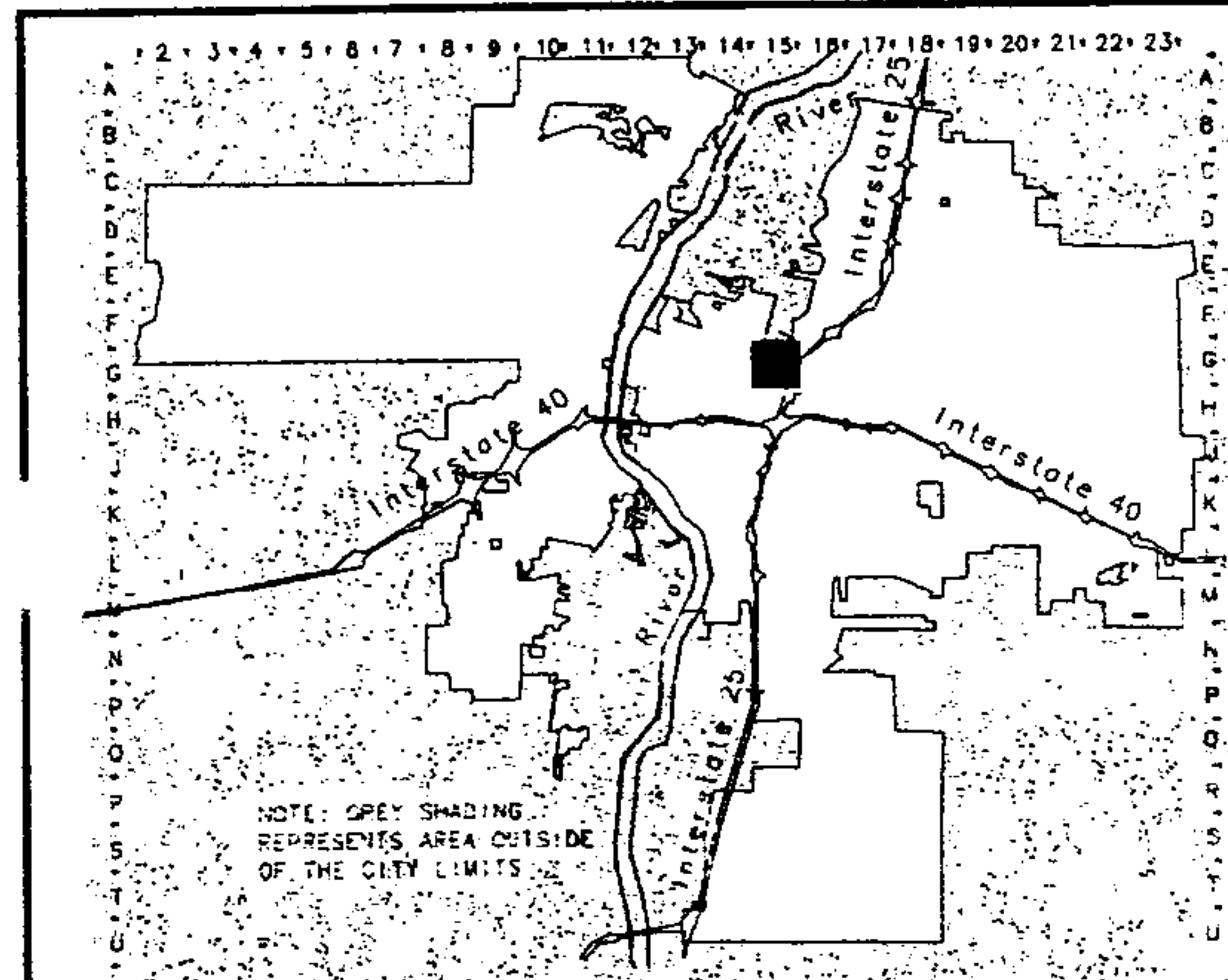
DOUG SMITH SURVEYING, INC.
2121 San Mateo Blvd. N.E.
Albuquerque, New Mexico 87110
Phone: (505)255-5577 Fax: (505)266-0019

Oct. 12, 2004

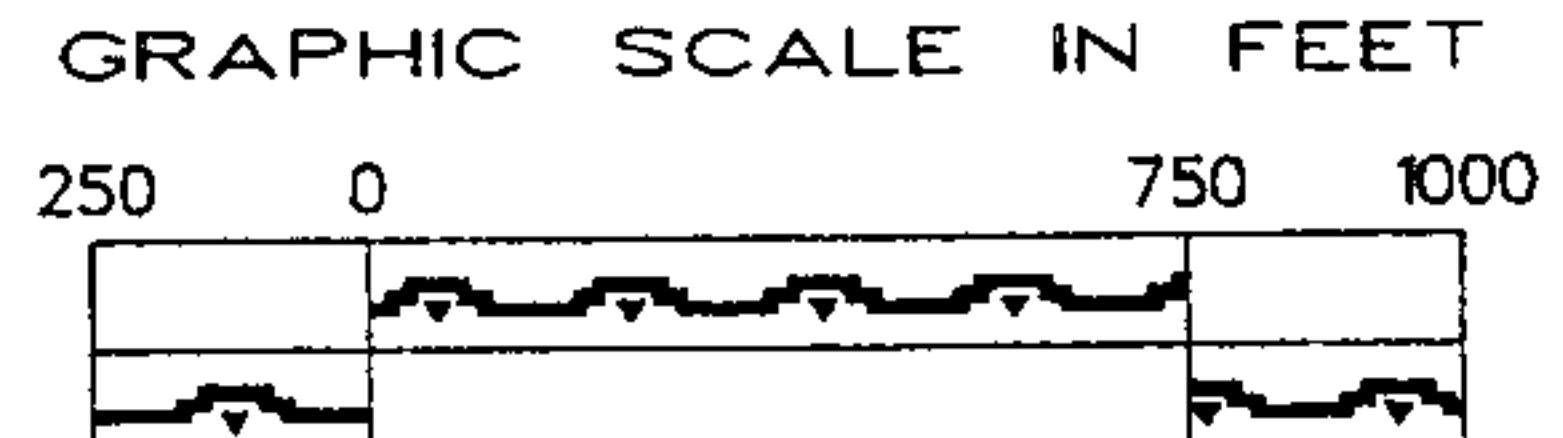
Planning Director, DRB:

Mr. Jones, owner of Lots B, C & D, wishes to combine the 3 Lots into 1 parcel as shown on the proposed Replat.


Doug Smith, M.P.S. No. 7002



CITY OF
Albuquerque
Albuquerque Geographic Information System
PLANNING DEPARTMENT
© Copyright 2003



Zone Atlas Page

G-15-Z

Map Amended through July 10, 2003

**ONE STOP SHOP
CITY OF ALBUQUERQUE PLANNING DEPARTMENT
Development & Building Services**

PAID RECEIPT

APPLICANT NAME

Wendell Jones

AGENT

Doug Smith

ADDRESS

1003721 / 104DRB 01585

PROJECT & APP #

Campbell's Addition #1

PROJECT NAME

\$ 20.00 441032/3424000 Conflict Management Fee

\$ 215.00 441006/4983000 DRB Actions

\$ _____ 441006/4971000 EPC/AA/LUCC Actions & All Appeals

\$ _____ 441018/4971000 Public Notification

\$ _____ 441006/4983000 DRAINAGE PLAN REVIEW OR TRAFFIC IMPACT STUDY***
 Major/Minor Subdivision Site Development Plan Bldg Permit
 Letter of Map Revision Conditional Letter of Map Revision
 Traffic Impact Study

\$ 235.00 TOTAL AMOUNT DUE

***NOTE: If a subsequent submittal is required, bring a copy of this paid receipt with you to avoid an additional charge.

City Of Albuquerque
 Treasury Division
 10/12/2004 11:36AM
 RECEIPT# 00032848 WSH 007 TRANS# 0021
 Account 441006 Fund 0110
 Activity 4983000 TRSLJS
 Trans Amt \$235.00
 J24 Misc \$215.00
 CK \$235.00
 CHANGE \$0.00
 Thank You

City Of Albuquerque
Treasury Division

10/12/2004 11:36AM LOC: ANN
 X
 RECEIPT# 00032847 WSH 007 TRANS# 0021
 Account 441032 Fund 0110
 Activity 3424000 TRSLJS
 Trans Amt \$235.00
 J24 Misc \$20.00