

#23



DRB CASE ACTION LOG (PREL & FINAL)

REVISED 2/5/04

This sheet must accompany your plat or site plan to obtain delegated signatures. Return sheet with site plan/plat once comments are addressed.

DRB Application No.: 04DRB-01768 (P&F) Project # 1003781
 Project Name: University Towers
 Agent: Albuquerque Surveying Phone No.: 884-2036

Your request for (SDP for SUB), (SDP for BP), (FINAL PLATS), (MASTER DEVELOP. PLAN), was approved on 12/1/04 by the DRB with delegation of signature(s) to the following departments.
OUTSTANDING SIGNATURES COMMENTS TO BE ADDRESSED

4-13-05

TRANSPORTATION: _____

UTILITIES: _____

CITY ENGINEER / AMAFCA: AMAFCA's signature

PARKS / CIP: _____

PLANNING (Last to sign): _____

- Planning must record this plat. Please submit the following items:**
 - The original plat and a mylar copy for the County Clerk.
 - Tax certificate from the County Treasurer.
 - Recording fee (checks payable to the County Clerk). RECORDED DATE: _____
 - Tax printout from the County Assessor.
- Include 3 copies of the approved site plan along with the originals.**
- County Treasurer's signature must be obtained prior to the recording of the plat with the County Clerk.**
- Property Management's signature must be obtained prior to Planning Department's signature.**
- AGIS DXF File approval required.** OK
- Copy of recorded plat for Planning.**

Project Number 1003781



**DEVELOPMENT REVIEW BOARD
ACTION SHEET**

Plaza del Sol Hearing Room, Basement, Plaza del Sol Building

APRIL 13, 2005

9:00 A.M.

MEMBERS:

Sheran Matson, AICP, DRB Chair
Claire Senova, Administrative Assistant

Wilfred Gallegos, Transportation Development
Brad Bingham, Alternate City Engineer

Roger Green, Utility Development
Christina Sandoval, Parks & Recreation

NOTE: UNLESS ANNOUNCED DURING THE MEETING, THE DEVELOPMENT REVIEW BOARD WILL NOT TAKE A LUNCH BREAK.

NOTE: INDIVIDUALS WITH DISABILITIES WHO NEED SPECIAL ASSISTANCE TO PARTICIPATE AT THIS MEETING SHOULD CONTACT CLAIRE SENOVA, PLANNING DEPARTMENT, AT 924-3946. HEARING IMPAIRED USERS MAY CONTACT HER VIA THE NEW MEXICO RELAY NETWORK BY CALLING TOLL-FREE:1-800-659-8331.

NOTE: REQUESTS FOR DEFERRAL OF CASES WILL BE DISCUSSED BY THE BOARD AND THE APPLICANT AND/OR AGENT AT THE BEGINNING OF THE AGENDA. BOTH PARTIES MUST AGREE UPON THE DATE OF DEFERRAL. IF THE APPLICANT/AGENT IS NOT PRESENT, THE ADMINISTRATIVE ASSISTANT MUST RECEIVE A LETTER, PRIOR TO THE HEARING DATE, REQUESTING A SPECIFIC DEFERRAL DATE. THE BOARD WILL DISCUSS AND MAKE A DECISION AT THE HEARING. THE APPLICANT/AGENT WILL THEN BE INFORMED OF THE DEFERRAL DATE AND REASON.

- A. Call to Order: 9:00 A.M.
- B. Changes and/or Additions to the Agenda
- C. New or Old Business

Adjourned: 12:12 P.M.

CASES WHICH REQUIRE PUBLIC NOTIFICATION

MAJOR SUBDIVISIONS, VACATIONS, SIA EXTENSIONS AND SITE DEVELOPMENT PLANS

1. **Project # 1002315**
05DRB-00477 Major-One Year SIA

BOHANNAN HUSTON INC agent(s) for MESA VERDE DEVELOPMENT request(s) the above action(s) for Tract(s) 13-B, **WILDERNESS @ HIGH DESERT, UNIT 3**, zoned SU-2 HD/R-R, located on FOOTHILLS TRAIL NE, between WILDERNESS TRAIL NE and HIGH DESERT PL NE containing approximately 73 acre(s). [REF: 02DRB01650, 02DRB01653, 02DRB01654, 04DRB01723, 04DRB00713] (F-23) **A ONE-YEAR EXTENSION OF THE SIA WAS APPROVED.**

2. **Project # 1003011**
05DRB-00439 Major-Vacation of Pub
Right-of-Way

CITY OF ALBUQUERQUE agent(s) for BRAKE MASTERS, INC. request(s) the above action(s) for all or a portion of Block(s) 4 & 5, Tract(s) A, **INEZ ADDITION**, zoned C-2, located on WYOMING BLVD NE, between PROSPECT AVE NE and MENAUL BLVD NE containing approximately 5 acre(s). [REF: 03DRB02088, 03DRB02089] *[Deferred from 4/13/05]* (H-19) **DEFERRED AT THE AGENT'S REQUEST TO 5/11/05.**

3. **Project # 1003236**
05DRB-00452 Major-Vacation of
Public Easements
05DRB-00454 Major-Preliminary Plat
Approval
05DRB-00453 Minor-Temp Defer
SDWK

RIO GRANDE ENGINEERING agent(s) for CLEARBROOK INVESTMENTS INC request(s) the above action(s) for all or a portion of Tract(s) A, VILLA DE LA CHAMISA, UNIT 1, (to be known as **VILLA DE LA CHAMISA, UNIT 2**, zoned SU-1 FOR PRD, located on CALLE CHAMISA NW, between VIVALDI TRAIL NW and BIG SAGE NW containing approximately 6 acre(s). [REF: 04DRB00801, 04DRB00802, 04DRB00799, 04DRB00800, 04DRB00804, 04DRB01739] *[Deferred from 4/13/05]* (B-10) **DEFERRED AT THE AGENT'S REQUEST TO 4/20/05.**

4. **Project # 1004022**
05DRB-00428 Major-Vacation of Pub
Right-of-Way

EDWARD G LOPEZ request(s) the above action(s) for all or a portion of Lot(s) 1 & 2, **VISTA DEL SOL**, zoned R-1, located on CRESTVIEW DR SW, between CRESTVIEW PLACE SW and CENTRAL SW. [REF: V-78-11] (K-11) **THE VACATION WAS APPROVED AS SHOWN ON EXHIBIT B IN THE PLANNING FILE.**

5. **Project # 1001273**
05DRB-00478 Major-Amnd SiteDev Plan
BldPermit

TIERRA WEST LLC agent(s) for SEDBERRY & ASSOCIATES request(s) the above action(s) for all or a portion of Tract(s) 5B2C1B2A, **RENAISSANCE CENTER**, zoned SU-1 FOR C-2, located on MERCANTILE AVE NE, between I-25 FRONTAGE ROAD and CULTURE AVE NE containing approximately 3 acre(s). [REF: Z-94-13-1, 04DRB01659] (F-16) **THE AMENDED SITE PLAN FOR BUILDING PERMIT WAS APPROVED AND SIGNED OFF BY THE BOARD.**

6. **Project # 1003634**
05DRB-00409 Major-Vacation of Pub
Right-of-Way

GARCIA KRAEMER & ASSOCIATES agent(s) for GREATER ALBUQUERQUE HABITAT FOR HUMANITY request(s) the above action(s) for all or a portion of Lot(s) 6B, Block(s) 12, **EASTERN ADDITION**, zoned SU-2 MR, located on HIGH STREET SE, between CROMWELL SE and PACIFIC SE containing approximately 1 acre(s). [REF: 04ZHE01162, 01ZHE01165, 01ZHE01166, 04DRB01297] [*Deferred from 4/6/05 & 4/13/05*] (K-14) **DEFERRED AT THE AGENT'S REQUEST TO 5/11/05.**

SITE DEVELOPMENT PLANS (EPC FINAL SIGN-OFF) AMENDED PLANS AND MASTER DEVELOPMENT PLANS (CITY COUNCIL FINAL SIGN-OFF)

NOTE: IF THE APPLICANT/AGENT IS NOT PRESENT WHEN THEIR REQUEST IS CALLED, THEN THE REQUEST MAY BE INDEFINITELY DEFERRED ON A NO SHOW.

7. **Project # 1000163**
05DRB-00554 Minor-SiteDev Plan
BldPermit/EPC

SANDERS & ASSOCIATES ARCHITECTS agent(s) for DR. AND MRS. ERNESTO GARZA request(s) the above action(s) for all or a portion of Tract(s) E, **LA CUEVA VILLAGE**, zoned C-2 (SC), located on CARMEL AVE NE, between WYOMING BLVD NE and BARSTOW NE containing approximately 1 acre(s). [REF: 04EPC-01828] [**Elvira Lopez, EPC Case Planner**] [*Deferred from 4/13/05*] (C-19) **DEFERRED AT THE AGENT'S REQUEST TO 4/20/05.**

8. **Project # 1002371**
05DRB-00560 Minor-SiteDev Plan
BldPermit/EPC

TIERRA WEST LLC agent(s) for HOFFMANTOWN WEST CHURCH request(s) the above action(s) for all or a portion of Block(s) 15, Tract(s) 1A1, ALBAN HILLS, UNIT 1, (to be known as **HOFFMANTOWN WEST CHURCH**) zoned SU-1 FOR R-2 WITH CHURCH RELATED USES, located on LA ORILLA NW, between COORS BLVD NW and CORRALES DRAIN containing approximately 17 acre(s). [REF:02DRB01824, 03DRB02150] **[Elvira Lopez, EPC Case Planner]** *[Deferred from 4/13/05]* (D-12) **DEFERRED AT THE AGENT'S REQUEST TO 4/20/05.**

9. **Project # 1003919**
05DRB-00558 Minor-SiteDev Plan
BldPermit/EPC

CONSENSUS PLANNING INC agent(s) for CITY OF ALBUQUERQUE DEPARTMENT OF MUNICIPAL DEVELOPMENT request(s) the above action(s) for all or a portion of Lot(s) A1, **PARADISE SKIES, UNIT 5**, zoned SU-1/R-T, located on SAGITTARIUS AVE NW, between ROCKCLIFF CT NW and CASSIOPEIA ST NW containing approximately 5 acre(s). [REF: Z-97-143, DRB-97-142, 05EPC00179] **[Stephanie Shumsky, EPC Case Planner]** (A-10) **THE SITE PLAN FOR BUILDING PERMIT WAS APPROVED WITH FINAL SIGN OFF DELEGATED TO TRANSPORTATION DEVELOPMENT BECAUSE THEY NEED CITY STANDARD DRAWING NUMBERS FOR WORK WITHIN PUBLIC RIGHT-OF-WAY.**

10. **Project # 1000560**
05DRB-00546 Minor-Amnd SiteDev Plan
Subdivision

PRECISION SURVEYS, INC agent(s) for NEW MEXICO
CANCER CENTER request(s) the above action(s) for all or
a portion of Tract(s) 1A-2-B and 1A-2-A-3, **JOURNAL
CENTER**, zoned IP, located on LANG AVE NE, between
PASEO DEL NORTE NE and JEFFERSON ST NE
containing approximately 6 acre(s). (D-17) **AN
AMENDED SITE DEVELOPMENT PLAN FOR
SUBDIVISION WAS APPROVED AND SIGNED OFF BY
THE BOARD.**

05DRB-00527 Minor-Prelim&Final Plat
Approval

PRECISION SURVEYS INC agent(s) for DESIGN GROUP
request(s) the above action(s) for all or a portion of Tract(s)
1A-2-B1, **JOURNAL CENTER**, zoned IP, located on LANG
AVE NE, between JEFFERSON ST NE and HEADLINE
NE containing approximately 6 acre(s). *[Deferred from
4/6/05]* (D-17) **THE PRELIMINARY AND FINAL PLAT
WERE APPROVED AND SIGNED OFF BY THE BOARD.**

11. **Project # 1002590**
05DRB-00540 Minor-SiteDev Plan Subd

MARK GOODWIN & ASSOCIATES, PA agent(s) for MEL
FAMIE, LLC request(s) the above action(s) for all or a
portion of Tract(s) B, **REDIVISION OF LANDS OF
BRACKSON A. COURSON**, zoned RD, located on 64TH
ST NW, between MILNE RD NW and TIERRA PRIETTA
NW containing approximately 4 acre(s). (F-10)
**INDEFINITELY DEFERRED AT THE AGENT'S
REQUEST.**

MINOR PLATS, FINAL (MAJOR) PLATS, AMENDED PLATS AND PLANS

12. **Project # 1001946**
05DRB-00557 Minor-Prelim&Final Plat
Approval

BOHANNAN HUSTON INC agent(s) for LOWE'S HOME
CENTERS-TARGET CORP request(s) the above action(s)
for all or a portion of Tract(s) A-1-A-1 AND A-1-E-1, **LOS
ANGELES CENTER**, zoned M-1, located on PASEO DEL
NORTE NE, between I-25 and SAN PEDRO NE containing
approximately 13 acre(s). [REF: 04DRB01176,
04DRB01177, 04DRB01178, 05DRB00492, 05EPC00176]
(D-18) **PRELIMINARY PLAT WAS APPROVED WITH
FINAL SIGN OFF DELEGATED TO PLANNING FOR
ENVIRONMENTAL HEALTH SIGNATURE.**

13. **Project # 1004092**
05DRB-00562 Minor-Prelim&Final Plat
Approval
- RIO GRANDE ENGINEERING agent(s) for DAVID SOULE & DEBBIE ROCHEFORD request(s) the above action(s) for all or a portion of Lot(s) 31, Block(s) 15, **MESA VERDE ADDITION**, zoned R-2, located on TENNESSEE NW, between CHICO NW and COPPER NW containing approximately 1 acre(s). **(K-19) PRELIMINARY PLAT APPROVED WITH FINAL SIGN OFF DELEGATED TO PLANNING FOR THE AGIS DXF FILE.**
14. **Project # 1004088**
05DRB-00555 Minor-Prelim&Final Plat
Approval
- BILLY W. BACA request(s) the above action(s) for all or a portion of Lot(s) 3A, 4A, 5 and 6, **NELSON SUBDIVISION**, zoned C-3, located west of 4TH ST NW and MONTANO NW and containing approximately 1 acre(s). **(F-14) PRELIMINARY PLAT APPROVED WITH FINAL SIGN OFF DELEGATED TO PLANNING FOR THE AGIS DXF FILE.**
15. **Project # 1004089**
05DRB-00556 Minor-Prelim&Final Plat
Approval
- WILKS CO agent(s) for CHESTER BURSON request(s) the above action(s) for all or a portion of Lot(s) A, B and C, **RALPH L DAY ADDITION**, zoned C-2, located on 2ND STREET NW, between PLACITAS RD NW and VINEYARD NW containing approximately 2 acre(s).[REF: ZA-93-280] **(F-15) PRELIMINARY PLAT APPROVED WITH FINAL SIGN OFF DELEGATED TO TRANSPORTATION DEVELOPMENT FOR EVALUATION OF SIDEWALK EASEMENT REQUIREMENTS.**

16. **Project # 1002743**
04DRB-00927 Minor-Final Plat
Approval
- BORDENAVE DESIGNS agent(s) for HARVEST HOMES, LLC request(s) the above action(s) for all or a portion of Tract(s) D, **LA LUZ DEL OESTE, UNIT 4**, zoned SU-1 special use zone, located on COORS BLVD NW, between WESTERN TRAILS NW and DELLYNE NW containing approximately 2 acre(s). [REF: 03DRB-00989, 03DRB-01544, 03DRB-02083, 04DRB-00399, 04DRB-00888, 04DRB-00886] *[Final Plat Indef Deferred for SIA]* (F-11) **FINAL PLAT WAS APPROVED WITH FINAL SIGN OFF DELEGATED TO PLANNING FOR AGIS DXF FILE.**
17. **Project # 1004090**
05DRB-00559 Minor-Prelim&Final Plat
Approval
- BRASHER & LORENZ INC agent(s) for JIM HAKEEM request(s) the above action(s) for all or a portion of Lot(s) 1 & 2, Block(s) 17, Tract(s) 2, **NORTH ALBUQUERQUE ACRES, UNIT 3**, zoned R-D, located on WYOMING BLVD NE, between CORONA AVE NE and ANAHEIM AVE NE containing approximately 2 acre(s). (C-19) **PRELIMINARY PLAT APPROVED WITH FINAL SIGN OFF DELEGATED TO PLANNING FOR AGIS DXF FILE.**
18. **Project # 1001090**
05DRB-00563 Major-Final Plat
Approval
- ADVANCED ENGINEERING & CONSULTING agent(s) for NEWMAN HOMES INC (PAUL NEWMAN) request(s) the above action(s) for all or a portion of Lot(s) 29, 30, 31 & 32, Block(s) 4, Tract(s) 3, **TIERRA MORENA SUBDIVISION, UNIT 3**, zoned SU-2 FOR 0-1 & R-T, located on SIGNAL AVE NE, between BARSTOW ST NE and VENTURA AVE NE containing approximately 4 acre(s). [REF: 01DRB00908, 01DRB00909, 04DRB00863, 04DRB00864, 04DRB00863, 04DRB00864] (C-20) **FINAL PLAT APPROVED AND SIGNED OFF BY THE BOARD.**

19. **Project # 1004093**
05DRB-00564 Minor-Prelim&Final Plat
Approval

ADVANCED ENGINEERING & CONSULTING agent(s) for MICHAEL & SUSAN MORSE request(s) the above action(s) for all or a portion of Lot(s) 1, 2 and 3, Block(s) 51, **TERRACE ADDITION**, zoned SU-2 DR, located on GOLD AVE SE and SILVER AVE SE containing approximately 1 acre(s). [REF: Z-78-6, ZA-76-69] (K-15) **PRELIMINARY PLAT APPROVED WITH FINAL SIGN OFF DELEGATED TO PLANNING FOR THE AGIS DXF FILE.**

20. **Project # 1001409**
05DRB-00531 Minor-Prelim&Final Plat
Approval

ADVANCED ENGINEERING & CONSULTING agent(s) for SAIFI TALEBREZA request(s) the above action(s) for all or a portion of Lot(s) 20-A, Block(s) 1, **CANDELIGHT FOOTHILLS, UNIT 1**, zoned R-1, located on LOMAS BLVD NE, between MONTE LARGO DR NE and SUMMIT HILLS DR NE containing approximately 2 acre(s). [REF: 01DRB01160, 01DRB01819, 02DRB01863, 03DRB02032, 04DRB01425] [*Deferred from 4/6/05 & 4/13/05*] (J-23) **DEFERRED AT THE AGENT'S REQUEST TO 4/20/05.**

21. **Project # 1003628**
05DRB-00386 Minor-Prelim&Final Plat
Approval

DAC ENTERPRISES INC agent(s) for CONNIE NELLOS request(s) the above action(s) for all or a portion of Lot(s) K-1, K-2 & L-1, **ALVARADO GARDENS UNIT 2**, zoned RA2, located on SHERIDAN ST NW, between DON PABLO NW and CAMPBELL RD NW containing approximately 1 acre(s). [REF: 04ZHE01986] [*Deferred from 3/16/05*] (G-12) **PRELIMINARY PLAT WAS APPROVED WITH FINAL SIGN OFF DELEGATED TO PLANNING FOR AGIS DXF FILE AND FEE SIMPLE LANGUAGE.**

22. **Project # 1001778**
05DRB-00392 Minor-Prelim&Final Plat
Approval

WAYJOHN SURVEYING INC agent(s) for DRAGONFLY DEVELOPMENT request(s) the above action(s) for all or a portion of Lot(s) 11-A, Tract(s) A-2, Block(s) B, **BRENTWOOD HILLS**, zoned R-1/C-1, located on MENAUL BLVD NE, between CHELWOOD PARK BLVD NE and TRAMWAY BLVD NE containing approximately 3 acre(s). [REF: DRB-94-428, Z-70-134] [*Indef. Deferred on 3/16/05*] (H-22) **PRELIMINARY AND FINAL PLAT APPROVED AND SIGNED OFF BY THE BOARD.**

23. **Project # 1003781**
04DRB-01768 Minor-Final Plat Approval

ALBUQUERQUE SURVEYING CO., INC. agent(s) for TEAM SOUTHWEST, SPERRY VAN NESS request(s) the above action(s) for all or a portion of Tract(s) 1A, 2A1 & 2B1, **UNIVERSITY TOWERS**, zoned C-3 heavy commercial zone, located on UNIVERSITY BLVD NE, between INDIAN SCHOOL RD NE and I-40 containing approximately 9 acre(s). [*Indefinitely deferred for the SIA*] (H-15) **FINAL PLAT APPROVED AND SIGNED OFF BY THE BOARD. AGENT NEEDS AMAFCA'S SIGNATURE PRIOR TO RECORDING.**

24. **Project # 1004061**
05DRB-00499 Minor-Prelim&Final Plat
Approval


PRECISION SURVEYS INC agent(s) for CONNIE & ZACK LOVELADY, CZ ENTERPRISES request(s) the above action(s) for all or a portion of Lot(s) 25C and 25D, **ALVARADO GARDENS, UNIT 1**, zoned RA-2, located on MATTHEW AVE NW and MEADOW VIEW DR NW and containing approximately 1 acre(s). [*Deferred from 3/30/05 & 4/13/05*] (G-13) **DEFERRED AT THE AGENT'S REQUEST TO 4/20/05.**

THERE ARE NO SKETCH PLATS THIS WEEK

25. Approval of the Development Review Board Minutes for March 30, 2005. **DRB MINUTES FOR MARCH 30, 2005 WERE APPROVED.**

ADJOURNED: 12:12 p.m.

CITY OF ALBUQUERQUE



**PLANNING DEPARTMENT
DEVELOPMENT AND BUILDING SERVICES
HYDROLOGY DEVELOPMENT SECTION**

DEVELOPMENT REVIEW BOARD--SPEED MEMO

DRB CASE NO/PROJECT NO: 1003781

AGENDA ITEM NO: 23

SUBJECT:

Final Plat

ACTION REQUESTED:

REV/CMT:() APP:() SIGN-OFF:(x) EXTN:() AMEND:()

ENGINEERING COMMENTS:

An executed Subdivision Improvements Agreement with financial guarantees is on file for Final Plat sign-off.

P.O. Box 1293

Albuquerque

New Mexico 87103

www.cabq.gov

RESOLUTION:

APPROVED ____; DENIED ____; DEFERRED ____; COMMENTS PROVIDED ____; WITHDRAWN

SIGNED-OFF: (SEC-PLN) (SP-SUB) (SP-BP) **(FP)** BY: (UD) (CE) (TRANS) (PKS) (PLNG)

DELEGATED: (SEC-PLN) (SP-SUB) (SP-BP) (FP) TO: (UD) (CE) (TRANS) (PKS) (PLNG)

FOR:

SIGNED: Bradley L. Bingham
City Engineer/AMAFCA Designee

DATE: April 13, 2005

**CITY OF ALBUQUERQUE
PLANNING DEPARTMENT**

**April 13, 2005
DRB Comments**

ITEM # 23


PROJECT # 10003781

APPLICATION # 05-01768/minor plat

Re: University Towers

SIA has been approved.

There is no objection to this request.


/s/ Sheran Matson, AICP DRB Chair
924-3880 Fax 924-3864 smatson@cabq.gov



**DEVELOPMENT REVIEW BOARD
ACTION SHEET**

Plaza del Sol Hearing Room, Basement, Plaza del Sol Building

December 1, 2004 9:00 a.m.

MEMBERS:

Sheran Matson, AICP, DRB Chair
Claire Senova, Administrative Assistant

Wilfred Gallegos, Transportation Development
Brad Bingham, Alternate City Engineer

Roger Green, Utility Development
Christina Sandoval, Parks & Recreation

NOTE: UNLESS ANNOUNCED DURING THE MEETING, THE DEVELOPMENT REVIEW BOARD WILL NOT TAKE A LUNCH BREAK.

NOTE: INDIVIDUALS WITH DISABILITIES WHO NEED SPECIAL ASSISTANCE TO PARTICIPATE AT THIS MEETING SHOULD CONTACT CLAIRE SENOVA, PLANNING DEPARTMENT, AT 924-3946. HEARING IMPAIRED USERS MAY CONTACT HER VIA THE NEW MEXICO RELAY NETWORK BY CALLING TOLL-FREE:1-800-659-8331.

NOTE: REQUESTS FOR DEFERRAL OF CASES WILL BE DISCUSSED BY THE BOARD AND THE APPLICANT AND/OR AGENT AT THE BEGINNING OF THE AGENDA. BOTH PARTIES MUST AGREE UPON THE DATE OF DEFERRAL. IF THE APPLICANT/AGENT IS NOT PRESENT, THE ADMINISTRATIVE ASSISTANT MUST RECEIVE A LETTER, PRIOR TO THE HEARING DATE, REQUESTING A SPECIFIC DEFERRAL DATE. THE BOARD WILL DISCUSS AND MAKE A DECISION AT THE HEARING. THE APPLICANT/AGENT WILL THEN BE INFORMED OF THE DEFERRAL DATE AND REASON.

- A. Call to Order: 9:00 a.m. Adjourned: 4:30 p.m.
- B. Changes and/or Additions to the Agenda
- C. New or Old Business

CASES WHICH REQUIRE PUBLIC NOTIFICATION

MAJOR SUBDIVISIONS, VACATIONS, SIA EXTENSIONS AND SITE DEVELOPMENT PLANS

1. **Project # 1003470**
04DRB-01522 Major-Bulk Land Variance
04DRB-01523 Major-Preliminary Plat Approval
04DRB-01524 Minor-Temp Defer SDWK
WILSON & COMPANY agent(s) for SCOTT SCHIABOR SPS LC request(s) the above action(s) for all or a portion of Tract(s) 1A, 2A, 1B & 2B, **VISTA VIEJA SUBDIVISION**, KASSUBA-MONTBEL LANDS, zoned R-1 residential zone, located on 81ST ST NW and ALBERICOQUE PL NW containing approximately 152 acre(s). [REF: 04DRB00825, 04DRB01460] [Deferred from 11/3/04, 11/10/04 & 12/1/04] (D-9) **DEFERRED AT THE AGENT'S REQUEST TO 1/12/05**

2. **Project # 1000464**
04DRB-01729 Major-Preliminary Plat
Approval

TIERRA WEST LLC agent(s) for WAL-MART STORES EAST INC request(s) the above action(s) for all or a portion of Tract(s) H6A1A, **RIVERVIEW SUBDIVISION**, zoned SU-1 IP, located on GOLF COURSE RD NW, between PASEO DEL NORTE NW and SHELLY ROSE RD NW containing approximately 7 acre(s). [REF: Z-99-11, Z-99-17, 04DRB01226, 04AA01474] (C-12) **WITH THE SIGNING OF THE INFRASTRUCTURE LIST DATED 12/1/04 THE PRELIMINARY PLAT WAS APPROVED WITH CONDITIONS.**

3. **Project # 1002315**
04DRB-01723 Major-Vacation of
Public Easements

BOHANNAN HUSTON INC agent(s) for MESA VERDE DEVELOPMENT request(s) the above action(s) for all or a portion of Tract(s) 13B, **WILDERNESS COMPOUND @ HIGH DESERT**, zoned SU-2 HD/R-R, located on FOOTHILLS TRAIL NE, between WILDERNESS TR NE and HIGH DESERT PLACE NE containing approximately 34 acre(s). [REF: 03DRB01651] (F-23) **VACATION WAS APPROVED AS SHOWN ON EXHIBIT B IN THE PLANNING FILE.**

4. **Project # 1002702**
04DRB-01664 Major-Vacation of
Public Easements
04DRB-01686 Minor-Prelim&Final Plat
Approval

ALAN J VINCIONI Request(s) the above action(s) for all or a portion of Tract(s) 1, HUNING HIGHLANDS ADDITION (to be known as **IRON PROPERTIES**) zoned M-1 light manufacturing zone, located on BROADWAY SE AND IRON SE between COAL SE and HAZELDINE SE containing approximately 8 acre(s). [REF:03DRB00886] [*Deferred from 12/1/04*] (K-14) **DEFERRED AT THE AGENT'S REQUEST TO 12/8/04.**

5. **Project # 1001445**
04DRB-01681 Major-Bulk Land
Variance

SURV-TEK INC agent(s) for DAVE GARDUNO AND LORETTA ROMERO request(s) the above action(s) for all or a portion of Tract(s) 13, **BLACK RANCH**, zoned SU-1 FOR C-1 AND SU-1 FOR O-1, located on COORS BLVD NW, between 7-BAR LOOP ROAD NW and ALAMEDA BLVD NW containing approximately 6 acre(s). [REF: 03EPC01029, 01EPC01244, 02EPC00991, 03EPC00351, 03EPC00864] [*Deferred from 12/1/04*] (B-14) **DEFERRED AT THE AGENT'S REQUEST TO 12/8/04.**

04DRB-01634 Minor-SiteDev Plan
Subd

CONSENSUS PLANNING agent(s) for DAVE AND LORETTA GARDUNO request(s) the above action(s) for all or a portion of Tract(s) 13, **BLACK RANCH**, zoned SU-1 FOR C-1 AND SU-1 FOR O-1, located on COORS BLVD NW, between 7-BAR LOOP ROAD NW and ALAMEDA BLVD NW containing approximately 5 acre(s). [REF: 03EPC001029, 01EPC0244, 02EPC00991, 03EPC00351, 03EPC00804, CITY COUNCIL BILL 0-02-16, ENACTMENT 13-2002] [*Was Indef Deferred 10/27/04*] [*Deferred from 12/1/04*] (B-14) **DEFERRED AT THE AGENT'S REQUEST TO 12/8/04.**

04DRB-01633 Minor-Prelim&Final Plat
Approval

SURV-TEK INC agent(s) for DAVE GARDUNO AND LORETTA ROMERO request(s) the above action(s) for all or a portion of Tract(s) 13, **BLACK RANCH**, zoned SU-1 FOR C-1 AND SU-1 FOR O-1, located on COORS BLVD NW, between 7-BAR LOOP ROAD NW and ALAMEDA BLVD NW containing approximately 6 acre(s). [REF: 03EPC01029, 01EPC01244, 02EPC00991, 03EPC00351, 03EPC00864] [*Was Indef Deferred 10/27/04*] [*Deferred from 12/1/04*] (B-14) **DEFERRED AT THE AGENT'S REQUEST TO 12/8/04.**

6. **Project # 1002779**
04DRB-01730 Major-Preliminary Plat Approval
04DRB-01731 Major-Vacation of Public Easements
04DRB-01732 Minor-Temp Defer SDWK
- ADVANCED ENGINEERING & CONSULTING LLC agent(s) for SANHIL DEVELOPMENT LTD CO request(s) the above action(s) for all or a portion of Tract(s) C, A-1 & A-2, LANDS OF POLO CHAVEZ and SAN JOSE TRACTS, (to be known as **CIELO LINDO SUBDIVISION**) zoned R-1 residential zone, located on AIRPORT DR SW, between DONA BARBARA AVE SW and EDUARDO RD SW containing approximately 9 acre(s). [REF: 04DRB00959, 03EPC02049, 03EPC01061] *[Deferred from 12/1/04]* (M-11) **DEFERRED AT THE AGENT'S REQUEST TO 12/8/04.**
7. **Project # 1003039**
04DRB-01675 Major-Preliminary Plat Approval
04DRB-01676 Major-Vacation of Pub Right-of-Way
04DRB-01677 Minor-Temp Defer SDWK
- RIO GRANDE ENGINEERING agent(s) for DAVID SOULE request(s) the above action(s) for all or a portion of Lot(s) 1, 2, & 3, Block(s) 16, Tract(s) 3, NORTH ALBUQUERQUE ACRES UNIT 3, (to be known as **WILSHIRE ESTATES**) zoned RD, located on WILSHIRE BLVD NE, between VENTURA BLVD NE and HOLBROOK BLVD NE containing approximately 3 acre(s). [REF: 04DRB01077] *[Deferred from 12/1/04]* (C-20) **DEFERRED AT THE AGENT'S REQUEST TO 12/8/04.**
8. **Project # 1003475**
04DRB-01694 Major-Vacation of Pub Right-of-Way
04DRB-01695 Major-Preliminary Plat Approval
04DRB-01696 Minor-Temp Defer SDWK
- WILSON & COMPANY INC agent(s) for FELIX RABADI request(s) the above action(s) for unplatted lands and all or a portion of Tract(s) 2, PARAGON RESOURCES, (to be known as **PARADISE VIEW SUBDIVISION**) zoned SU-1 PRD, located on PARADISE BLVD NW, between CONEFLOWER NW and LYON NW containing approximately 22 acre(s). [REF: 04DRB00842] *[Deferred from 12/1/04]* (B-10) **DEFERRED AT THE AGENT'S REQUEST TO 1/25/2005.**

9. **Project # 1003522**
04DRB-01725 Major-Preliminary Plat
Approval
04DRB-01726 Major-SiteDev Plan
Subd
04DRB-01727 Minor-Subd Design
(DPM) Variance
04DRB-01728 Minor-Temp Defer
SDWK

MARK GOODWIN & ASSOCIATES PA agent(s) for ALPHA EQUITIES LLC request(s) the above action(s) for all or a portion of Lot(s) 89 and 6, Tract(s) B2, LANDS OF JANE BATTEN, ESTATE OF EMILIANO N GUTIERREZ (to be known as **SYDNEY PLACE**), zoned RA-2, located on CANDELARIA RD NW, between INDIAN FARM LN NW and LA PLAZA DR NW containing approximately 5 acre(s). [REF: 04DRB 01002] (G-13) **WITH THE SIGNING OF THE INFRASTRUCTURE LIST DATED 12/1/04 AND APPROVAL OF THE GRADING PLAN ENGINEER STAMP DATED 11/3/04 THE PRELIMINARY PLAT WAS APPROVED. SITE PLAN FOR SUBDIVISION WAS APPROVED WITH FINAL SIGN OFF DELEGATED TO PLANNING FOR LANDSCAPE PLANS FOR OPEN SPACE TRACTS. A SIDEWALK VARIANCE FROM DESIGN STANDARDS WAS APPROVED AS SHOWN ON EXHIBIT D IN THE PLANNING FILE. THE TEMPORARY DEFERRAL OF CONSTRUCTION OF SIDEWALKS ON THE INTERIOR LOTS WAS APPROVED AS SHOWN ON EXHIBIT C IN THE PLANNING FILE.**

10. **Project # 1003606**
04DRB-01689 Major-Vacation of Pub
Right-of-Way
04DRB-01690 Major-Preliminary Plat
Approval
04DRB-01691 Minor-Sidewalk Waiver
04DRB-01692 Minor-Temp Defer
SDWK
04DRB-01693 Minor-Vacation of
Private Easements

MARK GOODWIN & ASSOCIATES PA agent(s) for WESTLAND DEVELOPMENT CO INC request(s) the above action(s) for all or a portion of Lot(s) J09-26, J09-27, 19W, 12B, Tract(s) L and B, Unit(s) A, TOWN OF ATRISCO GRANT, WESTLAND NORTH SUBDIVISION, PAINTED SKY UNIT 1, SUNDORO SOUTH UNIT 1, **SUNDORO SOUTH UNIT 5**, zoned SU-2 RLT, located on LADERA DR NW, between 94TH ST NW and 90TH ST NW containing approximately 22 acre(s). [*Deferred from 12/1/04*](J-9) **DEFERRED AT THE AGENT'S REQUEST TO 12/8/04.**

11. **Project # 1003752**
04DRB-01679 Major-Vacation of
Public Easements

SURV-TEK INC agent(s) for WELLS FARGO BANK request(s) the above action(s) for all or a portion of Tract(s) F, **MENAU DEVELOPMENT AREA**, zoned C-3, located on MENAU BLVD NE, between PRINCETON NE and VASSAR NE containing approximately 2 acre(s). (H-16) **VACATION WAS APPROVED AS SHOWN ON EXHIBIT B IN THE PLANNING FILE.**

12. **Project # 1003757**
04DRB-01688 Major-Vacation of Pub
Right-of-Way

ISAACSON & ARFMAN PA agent(s) for DEAN FOODS, DBA CREAMLAND DAIRIES request(s) the above action(s) for **ALVARADO ADDITION**, located on HAINES NW, between 2ND ST NW and 3RD ST NW containing approximately 1 acre(s). [REF: V-89-87, DRB 89-490] [*Deferred from 12/1/04*] (H-14) **DEFERRED AT THE AGENT'S REQUEST TO 12/15/04.**

13. **Project # 1003520**
04DRB-01567 Major-Preliminary Plat
Approval
04DRB-01568 Minor-Temp Defer
SDWK

MARK GOODWIN & ASSOCIATES PA agent(s) for WASHINGTON STREET INVESTORS LLC request(s) the above action(s) for all or a portion of Lot(s) 27 & 28, Block(s) 16, Tract(s) 1, NORTH ALBUQUERQUE ACRES UNIT 3 (to be known as **BENJAMIN PLACE SUBDIVISION**) zoned R-D, located on GLENDALE AVE NE, between BARSTOW ST NE and VENTURA ST NE containing approximately 2 acre(s). [REF: 04DRB00999] [*Deferred from 11/3/04 & 12/1/04*] 04DRB-1570 WAS WITHDRAWN. (B-20) **DEFERRED AT THE AGENT'S REQUEST TO 12/15/04.**

14. **Project # 1001273**
04DRB-01659 Major-SiteDev Plan
BldPermit

TIERRA WEST LLC agent(s) for SEDBERRY & ASSOCIATES request(s) the above action(s) for all or a portion of Tract(s) 5B2C1B2A, **RENAISSANCE CENTER**, zoned SU-1 FOR C-2, located on MERCANTILE AVE NE, between I-25 FRONTAGE ROAD and CULTURE AVE NE containing approximately 4 acre(s). [REF: Z-94-13-1] *[Deferred from 11/17/04]* (F-16) **WITH THE SIGNING OF THE INFRASTRUCTURE LIST DATED 12/1/04 THE SITE PLAN FOR BUILDING PERMIT WAS APPROVED WITH FINAL SIGN OFF DELEGATED TO CITY ENGINEER FOR SIA.**

15. **Project # 1003696**
04DRB-01654 Major-Vacation of Pub
Right-of-Way
04DRB-01655 Major-Preliminary Plat
Approval
04DRB-01656 Minor-Temp Defer
SDWK

RIO GRANDE ENGINEERING agent(s) for DAVID SOULE request(s) the above action(s) for all or a portion of Lot(s) 1-17, VINCINTI MONTANO SUBDIVISION AND Tract(s) A, B & C, JUANITA LOPEZ VIGIL SUBDIVISION, (to be known as **TORRENTINO SUBDIVISION**, zoned R-D residential and related uses zone, developing area, located on 97TH ST SW, between TOWER RD SW and SAN YGNACIO RD SW containing approximately 6 acre(s). [REF:04DRB01495] *[Deferred from 11/17/04]* (L-9) **VACATION WAS APPROVED AS SHOWN ON EXHIBIT B IN THE PLANNING FILE. WITH THE SIGNING OF THE INFRASTRUCTURE LIST DATED 12/1/04 AND APPROVAL OF THE GRADING PLAN ENGINEER STAMP DATED 11/29/04 THE PRELIMINARY PLAT WAS APPROVED WITH THE CONDITION OF FINAL PLAT THAT P-1 DESIGNATION ON LOTS. THE TEMPORARY DEFERRAL OF CONSTRUCTION OF SIDEWALKS ON THE INTERIOR STREETS WAS APPROVED AS SHOWN ON EXHIBIT C IN THE PLANNING FILE.**

16. **Project # 1003571**
04DRB-01517 Major-Vacation of
Public Easements
04DRB-01518 Major-Preliminary Plat
Approval
04DRB-01519 Minor-Sidewalk Waiver
04DRB-01520 Minor-Temp Defer
SDWK

MARK GOODWIN & ASSOCIATES agent(s) for CURB INC request(s) the above action(s) for all or a portion of Tract(s) 9-B-1, 9-B-2 and 12-A-2, **EL RANCHO GRANDE 1, UNIT 9B**, zoned R-LT residential zone, located on BLAKE RD NW, between AMOLE CHANNEL and 98TH ST NW containing approximately 36 acre(s). [REF: 04DRB01134] *[Deferred from 11/3/04 & 11/10/04 & 11/17/04]* (N-9) **VACATION WAS APPROVED AS SHOWN ON EXHIBIT B IN THE PLANNING FILE. WITH THE SIGNING OF THE INFRASTRUCTURE LIST DATED 12/1/04 AND APPROVAL OF THE GRADING PLAN ENGINEER STAMP DATED 11/6/04 THE PRELIMINARY PLAT WAS APPROVED. A SIDEWALK VARIANCE FOR WAIVER OF SIDEWALKS WAS APPROVED AS SHOWN ON EXHIBIT C IN THE PLANNING FILE. THE TEMPORARY DEFERRAL OF CONSTRUCTION OF SIDEWALKS ON THE INTERIOR STREETS WAS APPROVED AS SHOWN ON EXHIBIT C IN THE PLANNING FILE.**

SITE DEVELOPMENT PLANS, AMENDED PLANS, AND MASTER DEVELOPMENT PLANS

NOTE: IF THE APPLICANT/AGENT IS NOT PRESENT WHEN THEIR REQUEST IS CALLED, THE REQUEST MAY BE INDEFINITELY DEFERRED.

17. **Project # 1003782**
04DRB-01773 Minor-SiteDev Plan
BldPermit
- DORMAN BREEN ARCHITECTS agent(s) for THE CHAPMAN COMPANIES request(s) the above action(s) for all or a portion of Lot(s) 12A, 12B, 13 and 14, JOURNAL CENTER 2, UNIT 2, (to be known as **MASTHEAD POINTE @ JOURNAL CENTER**, zoned IP, located on BARTLETT ST NE, between MASTHEAD ST NE and RUTLEDGE NE containing approximately 4 acre(s). [REF: DRB-95-268] (D-17) **SITE PLAN FOR BUILDING PERMIT WAS APPROVED WITH FINAL SIGN OFF DELEGATED TO TRANSPORTATION DEVELOPMENT FOR CROSS ACCESS EASEMENTS, COMPACT SPACE LABELING, OFFSITE MITIGATION, ADA RAMPS AT BARTLETT AND MASTHEAD AND PLANNING FOR SCALED VICINITY MAP ON SITE PLAN, SHEET ELEVATION DRAWING OF REFUSE CONTAINER AND ENCLOSURE, REPLAT APPROVED AT DRB.**
18. **Project # 1002962**
04DRB-01783 Minor-SiteDev Plan
BldPermit/EPC
- BOHANNAN HUSTON INC agent(s) for NMUI request(s) the above action(s) for all or a portion of Tract(s) H, **THE TRAILS SUBDIVISION**, zoned RD, located on RAINBOW BLVD NW, between PASEO DEL NORTE BLVD NW and RAINBOW BLVD NW containing approximately 1 acre(s). [REF: 04EPC00299, 04DRB001322, 04DRB01321, 04DRB01320, 04DRB01319, 04DRB00929, 03DRB01530, 03DRB01529, 03DRB01528, 03DRB01527] [Russell Brito, EPC Case Planner] (C-9) **SITE PLAN FOR BUILDING PERMIT WAS APPROVED WITH FINAL SIGN OFF DELEGATED TO PLANNING FOR 3 COPIES OF THE SITE PLAN.**

19. **Project # 1003775**
04DRB-01745 Minor-SiteDev Plan
BldPermit

SCHLEGEL LEWIS ARCHITECTS agent(s) for DGM LLC request(s) the above action(s) for all or a portion of Tract(s) G-1A-1, **SEVEN BAR RANCH**, zoned SU-1 FOR C-2 USES, located on COTTONWOOD DR NW, between COTTONWOOD PARK NW and OLD AIRPORT AVE NW containing approximately 2 acre(s). [REF: Z-96-92, AA-98-138] [*Deferred from 11/17/04*] (A-14) **SITE PLAN FOR BUILDING PERMIT WAS APPROVED WITH FINAL SIGN OFF DELEGATED TO TRANSPORTATION DEVELOPMENT FOR TIS OFFSITE MITIGATION MEASURES.**

20. **Project # 1000676**
04DRB-01798 Minor-SiteDev Plan
Subd/EPC
04DRB-01800 Minor-SiteDev Plan
BldPermit/EPC

ED FITZGERALD ARCHITECTS agent(s) for MARK & JEAN BERNSTEIN request(s) the above action(s) for all or a portion of Tract(s) F-3, **LAS TIENDAS DE CORRALES CENTER**, zoned SU-1, IP, located on CORRALES RD NW, between CORRALES ACEQUIA NW and ALAMEDA BLVD NW containing approximately 3 acre(s). [REF: ZA-97-274, 04EPC01353, 04EPC01354] [*Elvira Lopez, EPC Case Planner*] [*Deferred from 12/1/04*] (A-14) **DEFERRED AT THE AGENT'S REQUEST TO 12/15/04.**

21. **Project # 1002405**
04DRB-01795 Minor-SiteDev Plan
Subd/EPC
04DRB-01797 Minor-SiteDev Plan
BldPermit/EPC

RAINHART ARCHITECT & ASSOCIATES agent(s) for BLAUGRUND LEE ETAL request(s) the above action(s) for all or a portion of Block(s) F1, Tract(s) A28B1, **REDLANDS SHOPPING CENTER**, zoned SU-1, C-1, located on REDLANDS NW, between COORS BLVD NW and 57TH ST NW containing approximately 2 acre(s). [REF: 04DRB01703, 03DRB00879] [**Carmen Marrone, EPC Case Planner**] (G-11) **SITE PLAN FOR SUBDIVISION WAS APPROVED WITH FINAL SIGN OFF DELEGATED TO PLANNING FOR 3 COPIES OF SITE PLAN AND CARMEN'S COMMENTS. SITE PLAN FOR BUILDING PERMIT WAS APPROVED WITH FINAL SIGN OFF DELEGATED TO PLANNING FOR 3 COPIES OF SITE PLAN AND CARMEN'S COMMENTS.**

04DRB-01703 Minor-Prelim&Final Plat
Approval

MARK GOODWIN & ASSOC PA agent(s) for TANGER REDLANDS, LLC request(s) the above action(s) for all or a portion of Tract(s) A-28-B1, NORTHEAST UNIT TOWN OF ATRISCO GRANT, **REDLANDS SHOPPING CENTER**, zoned SU-1/C-1, located on REDLANDS RD NW, between COORS BLVD NW and ATRISCO DR NW containing approximately 5 acre(s). [REF: 03DRB00879] [*Deferred from 11/10/04*] (G-11) **PRELIMINARY PLAT WAS APPROVED WITH FINAL SIGN OFF DELEGATED TO PANNING FOR PNM SIGNED RELEASE OF EASEMENT.**

22. **Project # 1003791**
04DRB-01799 Minor-SiteDev Plan
BldPermit

CLAUDIO VIGIL ARCHITECTS agent(s) for BRUNACINI DEVELOPMENT request(s) the above action(s) for all or a portion of Lot(s) 5, **MERIDIAN BUSINESS PARK**, zoned IP industrial park zone, located on MERIDIAN PLACE NW, between SILVER CREEK RD NW and GALLATIN PL NW containing approximately 6 acre(s). [REF: Z-92-57] (K-10) **SITE PLAN FOR BUILDING PERMIT WAS APPROVED WITH FINAL SIGN OFF DELEGATED TO UTILITIES DEVELOPMENT FOR COPY OF FIRE FLOW CALCULATION SHEET. NEED TO VERIFY SYSTEM CAPACITY AND TRANSPORTATION DEVELOPMENT FOR SIDEWALKS WIDTH AND MEANDERING SIDEWALKS CITY STANDARD DWG NO. 5 AND OFFSITE MITIGATION FEE.**

MINOR PLATS, FINAL (MAJOR) PLATS, AMENDED PLATS AND PLANS

23. **Project # 1003781**
04DRB-01768 Minor-Prelim&Final Plat
Approval

ALBUQUERQUE SURVEYING CO., INC. agent(s) for TEAM SOUTHWEST, SPERRY VAN NESS request(s) the above action(s) for all or a portion of Tract(s) 1A, 2A1 & 2B1, **UNIVERSITY TOWERS**, zoned C-3 heavy commercial zone, located on UNIVERSITY BLVD NE, between INDIAN SCHOOL RD NE and I-40 containing approximately 9 acre(s). (H-15) **WITH THE SIGNING OF THE INFRASTRUCTURE LIST DATED 12/1/04 THE PRELIMINARY PLAT WAS APPROVED. FINAL PLAT WAS INDEFINITELY DEFERRED FOR THE SIA.**

24. **Project # 1001347**
04DRB-01792 Minor-Prelim&Final Plat
Approval

ALDRICH LAND SURVEYING INC agent(s) for CURB, INC request(s) the above action(s) for all or a portion of Lot(s) 2 & 3, Block(s) L, **EL RANCHO GRANDE, UNIT 8A**, zoned R-LT, located on EL PATRON RD SW, between DEL REY RD SW and SALIZA DR SW containing approximately 1 acre(s). [REF: 04DRB00057] (M-9) **PRELIMINARY AND FINAL PLAT WAS APPROVED AND SIGNED OFF BY THE BOARD.**

25. **Project # 1000635**
04DRB-01764 Minor-Prelim&Final Plat
Approval

PRECISION SURVEYS INC agent(s) for COORS & MONTANO, LLC request(s) the above action(s) for all or a portion of Tract(s) 38-1-A, 38-2-A and 38-3-A, **TAYLOR RANCH**, zoned SU-1 FOR C-1, located on MONTANO RD NW, between COORS RD NW and MONTANO RD NW containing approximately 4 acre(s). [REF: 04DRB01092, 04DRB01093, 03DRB00613, 03DRB00454, 03DRB00455, 04DRB01698] (E-12) **PRELIMINARY PLAT WAS APPROVED WITH FINAL SIGN OFF DELEGATED TO PLANNING FOR AGIS DXF.**

26. **Project # 1003497**
04DRB-01759 Minor-Prelim&Final Plat
Approval

GENE & DOROTHY DYER request(s) the above action(s) for all or a portion of Lot(s) 7-12, Block(s) 20, **FAIRGROUNDS ADDITION**, zoned C-3, located on DOMINGO NE, between SAN PEDRO NE and CALIFORNIA NE containing approximately 1 acre(s). [REF: 04DRB00936] (K-18) **PRELIMINARY AND FINAL PLAT WAS APPROVED AND SIGNED OFF BY THE BOARD.**

27. **Project # 1002632**
04DRB-01761 Minor-Prelim&Final Plat
Approval

TIERRA WEST LLC agent(s) for BUILDERS INVESTMENT CO OF NM request(s) the above action(s) for all or a portion of Tract(s) 1 & 2, PARAGON RESOURCES INC, (to be known as **SUNDANCE ESTATES**) zoned RD FOR R-LT, located on PARADISE BLVD NW, between LYONS BLVD NW and BLANDA CT NW containing approximately 122 acre(s). [REF: 03DRB01306, 03EPC006901, 04DRB00760, 04DRB00761] (B-10) **PRELIMINARY PLAT WAS APPROVED WITH FINAL SIGN OFF DELEGATED TO CITY ENGINEER FOR GRANTING OF PUBLIC EASEMENT ON LOT 6 TO CITY OF ALBUQUERQUE, CORRECT SOUTH BOUNDARY TRACT 6, TRACT 1 ACREAGE.**

28. **Project # 1002250**
04DRB-01770 Minor-Final Plat
Approval

BOHANNAN HUSTON INC agent(s) for LAS VENTANAS LIMITED PARTNERSHIP request(s) the above action(s) for all or a portion of Tract(s) A-1-B, **VENTANA TOWNHOMES @ VENTANA RANCH**, zoned R-LT residential zone, located on IRVING BLVD NW, between UNIVERSE BLVD NW and VENTANA RD NW containing approximately 7 acre(s). [REF: 04DRB01314] (B-10) **FINAL PLAT WAS APPROVED AND SIGNED OFF BY THE BOARD.**

29. **Project # 1001222**
04DRB-01772 Minor-Prelim&Final Plat
Approval

WAYJOHN SURVEYING INC agent(s) for NICKOLSON FAMILY LTD PARTNERSHIP request(s) the above action(s) for all or a portion of Tract(s) 3-A-2, **SHELL SUBDIVISION NO. 2**, zoned C-2 community commercial zone, located on COORS BLVD NW, between ILIFF RD NW and HANOVER RD NW containing approximately 2 acre(s). [REF: 03DRB01769, 01DRB00587, 03DRB01769] (H-11) **PRELIMINARY PLAT WAS APPROVED WITH FINAL SIGN OFF DELEGATED TO UTILITIES DEVELOPMENT FOR A COPY OF PRIVATE UTILITY EASEMENT (NOTE 4d) AND CALL OUT NOTE 4d ON THE PLAT AND TRANSPORTATION DEVELOPMENT FOR TIS AND CLOSURE OF DRIVE ONTO COORS (NORTH).**

30. **Project # 1003786**
04DRB-01778 Minor-Prelim&Final Plat
Approval

SURVEYS SOUTHWEST LTD agent(s) for BILL WADE request(s) the above action(s) for all or a portion of Lot(s) 64 & 66, **BREEZE @ MOUNTAIN GATE**, zoned SU-1 PRD,C-1, SC, located on WENONAH AVE SE, between SHAFFER CT SE and KAYLYN DR SE containing approximately 1 acre(s). [REF: Z-91-5, Z-70-60-1, DRB-98-45] (L-23) **PRELIMINARY AND FINAL PLAT APPROVED AND SIGNED OFF BY THE BOARD.**

31. **Project # 1001289**
04DRB-01701 Minor-Ext of SIA for
Temp Defer SDWK
- TIERRA WEST LLC agent(s) for K B HOME NEW MEXICO INC request(s) the above action(s) for all or a portion of Lot(s) 1-114, **DESERT PINE UNIT 2**, zoned RD, located on EUCARIZ AVE SW, between 94TH STREET SW and 98TH STREET SW containing approximately 16 acre(s). [REF: 01DRB00777, 02DRB01207] [11/10/04 *NEITHER THE APPLICANT NOR THE AGENT WERE PRESENT*] (L-9) **A TWO-YEAR EXTENSION TO THE FOUR-YEAR AGREEMENT FOR THE DEFERRAL OF SIDEWALKS WAS APPROVED.**
32. **Project # 1003688**
04DRB-01463 Minor-Prelim&Final Plat
Approval
- SURV-TEK INC., agent(s) for JAMES BAKER, THE TRAILS LLC, LONGFORD GROUP INC., request(s) the above action(s) for all or a portion of Tract(s) H, **THE TRAILS**, zoned RD, located on RAINBOW BLVD NW south of PASEO DEL NORTE NW containing approximately 6 acre(s). [*Deferred from 11/17/04*](C-9) **PRELIMINARY PLAT WAS APPROVED WITH FINAL SIGN OFF DELEGATED TO PLANNING FOR AGIS DXF.**
33. **Project # 1003604**
04DRB-01794 Minor-Final Plat
Approval
- ABQ ENGINEERING agent(s) for D T LAND DEVELOPMENT request(s) the above action(s) for all or a portion of Tract(s) 217, 218, 219 and 220, **MIRA MESA SUBDIVISION**, zoned R-2 residential zone, located on HANOVER RD NW, between GLENRIO RD NW and 68TH ST NW containing approximately 13 acre(s). [REF: 04DRB01233, 04DRB01452, 04DRB01453] [*Deferred from 12/1/04*] (J-10) **DEFERRED AT THE AGENT'S REQUEST TO 12/8/04.**

34. **Project # 1002506**
04DRB-01791 Minor-Subd Design
(DPM) Variance

TIERRA WEST LLC agent(s) for STH INVESTMENTS request(s) the above action(s) for all or a portion of Tract(s) 6C, 12A and 12B, **PARTITION OF BLACK RANCH**, zoned RA-1 residential and agricultural zone, semi-urban area, located on COORS BLVD NW, between PASEO DEL NORTE NW and WESTSIDE DR NW containing approximately 68 acre(s). [REF: 03EPC00300, 03EPC00301, 04DRB00217, 04DRB00360] (C-13) **A SIDEWALK VARIANCE FROM DESIGN STANDARDS WAS APPROVED AS SHOWN ON EXHIBIT D IN THE PLANNING FILE.**

35. **Project # 1002856**
04DRB-01793 Minor-Amnd Prelim Plat
Approval

MARK GOODWIN & ASSOCIATES agent(s) for D R HORTON CUSTOM HOMES request(s) the above action(s) for all or a portion of Tract(s) 5, **MEADOWS @ ANDERSON HILLS, UNIT 3B**, zoned R-LT, located on DENNIS CHAVEZ BLVD SW, between UNSER BLVD SW and 98TH ST SW containing approximately 18 acre(s). [REF: Z-99-58,04DRB00230] (P-9) **THE AMENDED INFRASTRUCTURE LIST DATED 12/1/04 AND THE AMENDED GRADING PLAN DATED 9/23/04 WERE APPROVED. THE AMENDED PRELIMINARY PLAT WAS APPROVED. THIS AMENDMENT DOES NOT EXTEND THE EXPIRATION DATE OF THE ALREADY APPROVED PRELIMINARY PLAT (4-7-04).**

NO ACTION IS TAKEN ON THESE CASES:
APPLICANT - AGENT IS REQUIRED TO BE AT THE MEETING

36. **Project # 1002590**
04DRB-01769 Minor-Sketch Plat or Plan
GND, LLC agent(s) for MICHAEL WACHOCKI request(s) the above action(s) for all or a portion of Tract(s) B-2, **LANDS OF BRACKSON A COURSON**, zoned R-D, located on 64TH ST NW, between WAYNE NW and CLEGHORN NW containing approximately 4 acre(s). [REF: Z-85-138, DRB-93-389] (G-10) **COMMENTS RECEIVED.**
37. **Project # 1003788**
04DRB-01787 Minor-Sketch Plat or Plan
CARLOS J TRUJILLO request(s) the above action(s) for all or a portion of Lot(s) 8 & 9, **TOHATCHI TRAIL TRACK ADDITION**, zoned R-1, located on MOUNTAIN RD NW and TOHATCHI TRAIL NW. (J-12) **COMMENTS RECEIVED.**
38. **Project # 1003790**
04DRB-01790 Minor-Sketch Plat or Plan
BOHANNAN HUSTON INC request(s) the above action(s) for all or a portion of Tract(s) H1C, **GURULE-FILBERTO**, zoned IP, located on I-25 NE, between BALLOON FIESTA PARKWAY NE and SAN MATEO DR NE [REF: ZA-96-97] (B-18) **COMMENTS RECEIVED.**


39. **Project # 1001386**
04DRB-01796 Minor-Sketch Plat or
Plan

BERNARD LOEFFLER agent(s) for EMILIANO SAIZ request(s) the above action(s) for all or a portion of Tract(s) 22B1, **CORONA DEL SOL SUBDIVISION**, zoned SU-1 special use zone, located on SEQUOIA RD NW, between COORS BLVD NW and REDLANDS RD NW containing approximately 6 acre(s). [REF: DRB-94-68, AA-01236, 01109, AA-0300279] (G-11) **COMMENTS RECEIVED.**

40. Approval of the Development Review Board Minutes for November 10 and November 17, 2004.
THE DRB MINUTES FOR NOVEMBER 10 AND NOVEMBER 17, 2004 WERE APPROVED.

ADJOURNED: 4:30 P.M.

CITY OF ALBUQUERQUE



**PLANNING DEPARTMENT
DEVELOPMENT AND BUILDING SERVICES
HYDROLOGY DEVELOPMENT SECTION**

DEVELOPMENT REVIEW BOARD--SPEED MEMO

DRB CASE NO/PROJECT NO: 1003688

AGENDA ITEM NO: 32

SUBJECT:

- | | | |
|-------------------------|--------------------------|---------------------------|
| (01) Sketch Plat/Plan | (05) Site Plan for Subd | (10) Sector Dev Plan |
| (02) Bulk Land Variance | (06) Site Plan for BP | (11) Grading Plan |
| (03) Sidewalk Variance | (07) Vacation | (12) SIA Extension |
| (03a) Sidewalk Deferral | (08) Final Plat | (13) Master Dev. Plan |
| (04) Preliminary Plat | (09) Infrastructure List | (14) Cost Allocation Plan |

ACTION REQUESTED:

P.O. Box 1293

REV/CMT:() APP:(x) SIGN-OFF:() EXTN:() AMEND:()

ENGINEERING COMMENTS:

Albuquerque

No adverse comments.

New Mexico 87103

RESOLUTION:

www.cabq.gov

APPROVED ____; DENIED ____; DEFERRED ____; COMMENTS PROVIDED ____; WITHDRAWN

SIGNED-OFF: (SEC-PLN) (SP-SUB) (SP-BP) (FP) BY: (UD) (CE) (TRANS) (PKS) (PLNG)


DELEGATED: (SEC-PLN) (SP-SUB) (SP-BP) (FP) TO: (UD) (CE) (TRANS) (PKS) (PLNG)

FOR:

SIGNED: Bradley L. Bingham
City Engineer/AMAFCA Designee

DATE: December 1, 2004

CITY OF ALBUQUERQUE



**PLANNING DEPARTMENT
DEVELOPMENT AND BUILDING SERVICES
HYDROLOGY DEVELOPMENT SECTION**

DEVELOPMENT REVIEW BOARD--SPEED MEMO

DRB CASE NO/PROJECT NO: 1003781

AGENDA ITEM NO: 23

SUBJECT:

- | | | |
|-------------------------|--------------------------|---------------------------|
| (01) Sketch Plat/Plan | (05) Site Plan for Subd | (10) Sector Dev Plan |
| (02) Bulk Land Variance | (06) Site Plan for BP | (11) Grading Plan |
| (03) Sidewalk Variance | (07) Vacation | (12) SIA Extension |
| (03a) Sidewalk Deferral | (08) Final Plat | (13) Master Dev. Plan |
| (04) Preliminary Plat | (09) Infrastructure List | (14) Cost Allocation Plan |

ACTION REQUESTED:

P.O. Box 1293

REV/CMT:() APP:(x) SIGN-OFF:() EXTN:() AMEND:()

ENGINEERING COMMENTS:

Albuquerque

AMAFCA must sign plat.

New Mexico 87103

RESOLUTION:

signal

F.P. indef.

www.cabq.gov

APPROVED X; DENIED ____; DEFERRED X; COMMENTS PROVIDED ____; WITHDRAWN

SIGNED-OFF: (SEC-PLN) (SP-SUB) (SP-BP) (FP) BY: (UD) (CE) (TRANS) (PKS) (PLNG)

DELEGATED: (SEC-PLN) (SP-SUB) (SP-BP) (FP) TO: (UD) (CE) (TRANS) (PKS) (PLNG)

FOR:

SIGNED: Bradley L. Bingham
City Engineer/AMAFCA Designee

DATE: December 1, 2004

**DEVELOPMENT REVIEW BOARD
TRANSPORTATION DEVELOPMENT
Standard Comment Sheet**

DRB- 1003781 Item No. 23 Zone Atlas H-15

DATE ON AGENDA 12-1-04

INFRASTRUCTURE REQUIRED YES () NO

CROSS REFERENCE: _____

TYPE OF APPROVAL REQUESTED:

- () SKETCH PLAT (X) PRELIMINARY PLAT (X) FINAL PLAT
() SITE PLAN REVIEW AND COMMENT () SITE PLAN FOR SUBDIVISION
() SITE PLAN FOR BUILDING PERMIT

No. Comment

- 1) Need infrastructure. (6' sidewalk along University)
- 2) What is the distance from the face of curb to the property line. (Should be 10')

If you have any questions or comments please call Wilfred Gallegos at 924-3991. Meeting notes:

3781

AGIS ELECTRONIC PLAT APPROVAL FORM

DRB Project Case # 1003781
 Subdivision Name University Towers Parcels 1A, 2A-1 & 2B-1
 Surveyor Vladimir Jirik
 Company/Agent Albug. Surveying Company
 Contact Person _____ Phone # 884-2031 email _____

DXF Received Date: 11/15/04
 Hard-Copy Date: 11/15/04

Coordinate system: NMSP Grid (NAD 83) NMSP Grid (NAD 27) Ground rotated to NMSP Grid Other

Robert E. Anvers 11/15/04
 Approved Date

*The dxf file cannot be accepted at this time for the following reason(s):

AGIS Use Only		
Copied cov <u>3781</u> to agiscov.	Date: <u>11/15/04</u>	Contact person Notified on: <u>11/15/04</u>

SIA Sequence #	COA DRC Project #	Size	Type of Improvement	ORIGINAL Location	From	To	Private Inspector	City Inspector	City Cnst Engineer
							/	/	/
							/	/	/
							/	/	/
							/	/	/

NOTES

- 1 _____
- 2 _____
- 3 _____

AGENT / OWNER	DEVELOPMENT REVIEW BOARD MEMBER APPROVALS		
<u>Tim Houge</u> NAME (print)	<u>[Signature]</u> 12/1/04 DRB CHAIR - date	<u>Christina Dandora</u> 12/1/04 PARKS & GENERAL SERVICES - date	
<u>SPOTY VAIN NASS / TAM SU</u> FIRM	<u>[Signature]</u> 12-1-04 TRANSPORTATION DEVELOPMENT - date	AMAFCA - date	
<u>[Signature]</u> 12/1/04 SIGNATURE - date	<u>[Signature]</u> 12/1/04 UTILITY DEVELOPMENT - date	- date	
MAXIMUM TIME ALLOWED TO CONSTRUCT THE IMPROVEMENTS WITHOUT A DRB EXTENSION: _____	<u>Bradley L. Bijm</u> 12/1/04 CITY ENGINEER - date	- date	

DESIGN REVIEW COMMITTEE REVISIONS

REVISION	DATE	DRC CHAIR	USER DEPARTMENT	AGENT / OWNER

**CITY OF ALBUQUERQUE
PLANNING DEPARTMENT
December 1, 2004
DRB Comments**

ITEM # 23


PROJECT # 1003781

APPLICATION # 04-01768

RE: Tracts 1A, 1A1 & 2B1, University Towers/minor plat

No objection to the replat. C3 zoning has no minimum lot size.

AGIS dxg approval has occurred.

A handwritten signature in black ink that reads "Sheran Matson". The signature is written in a cursive style with a large, looping initial "S".

Sheran Matson, AICP DRB Chair

924-3880 Fax 924-3864 smatson@cabq.gov



SUBDIVISION

- Major Subdivision action
- Minor Subdivision action
- Vacation
- Variance (Non-Zoning)

SITE DEVELOPMENT PLAN

- for Subdivision Purposes
- for Building Permit
- IP Master Development Plan
- Cert. of Appropriateness (LUCC)

STORM DRAINAGE

- Storm Drainage Cost Allocation Plan

Supplemental form

- | | | |
|----------------------------|----------------------------|--|
| <input type="checkbox"/> S | <input type="checkbox"/> Z | ZONING & PLANNING |
| | | <input type="checkbox"/> Annexation |
| | | <input type="checkbox"/> County Submittal |
| | | <input type="checkbox"/> EPC Submittal |
| <input type="checkbox"/> V | | <input type="checkbox"/> Zone Map Amendment (Establish or Change Zoning) |
| | | <input type="checkbox"/> Sector Plan (Phase I, II, III) |
| | | <input type="checkbox"/> Amendment to Sector, Area, Facility or Comprehensive Plan |
| | | <input type="checkbox"/> Text Amendment (Zoning Code/Sub Regs) |
| | | <input type="checkbox"/> Street Name Change (Local & Collector) |
| <input type="checkbox"/> L | <input type="checkbox"/> A | APPEAL / PROTEST of... |
| <input type="checkbox"/> D | | <input type="checkbox"/> Decision by: DRB, EPC, LUCC, Planning Director or Staff, ZHE, Zoning Board of Appeals |

PRINT OR TYPE IN BLACK INK ONLY. The applicant or agent must submit the completed application in person to the Planning Department Development Services Center, 600 2nd Street NW, Albuquerque, NM 87102. Fees must be paid at the time of application. Refer to supplemental forms for submittal requirements.

APPLICANT INFORMATION:

NAME: Sperry Van Ness / Team Southwest PHONE: (505) 998-1031
 ADDRESS: 1650 University Blvd. NE Ste. 5-100 FAX: 1800425-5723
 CITY: Albuquerque STATE NM ZIP 87102 E-MAIL: HOUSTON@SVN.COM
 Proprietary interest in site: _____ List all owners: _____
 AGENT (if any): Albuquerque Surveying Company, Inc. PHONE: (505) 884-2036
 ADDRESS: 2119 Menaul Blvd. NE FAX: (505) 884-3796
 CITY: Albuquerque STATE NM ZIP 87107 E-MAIL: ASCI@SUXCP.COM

DESCRIPTION OF REQUEST: Minor Subdivision Final Plat Approval

Is the applicant seeking incentives pursuant to the Family Housing Development Program? Yes. No.

SITE INFORMATION: ACCURACY OF THE LEGAL DESCRIPTION IS CRUCIAL! ATTACH A SEPARATE SHEET IF NECESSARY.

Lot or Tract No. Parcel I-A IIA-I & IIB-1 Block: — Unit: —
 Subdiv. / Addn. University Towers
 Current Zoning: C-3 Proposed zoning: C-3
 Zone Atlas page(s): H-15-Z No. of existing lots: 3 No. of proposed lots: 3
 Total area of site (acres): 8.3091 Density if applicable: dwellings per gross acre: — dwellings per net acre: —
 Within city limits? Yes. No , but site is within 5 miles of the city limits.) Within 1000FT of a landfill? No
 UPC No. 101505938105040104, 101505943206640105, 101505944503140106 MRGCD Map No. —
 LOCATION OF PROPERTY BY STREETS: On or Near: University Blvd. South of I-40
 Between: Indian school and I-40

CASE HISTORY:

List any current or prior case number that may be relevant to your application (Proj., App., DRB-, AX, Z, V, S, etc.): NONE

Check-off if project was previously reviewed by Sketch Plat/Plan , or Pre-application Review Team . Date of review: _____

SIGNATURE Judith A. King DATE 11/15/04
 (Print) JUDITH A. KING _____ Applicant Agent

FOR OFFICIAL USE ONLY

Form revised 4/04

<input type="checkbox"/> INTERNAL ROUTING	Application case numbers	Action	S.F.	Fees
<input checked="" type="checkbox"/> All checklists are complete	<u>CDRB - 01768</u>	<u>PLF</u>		\$ <u>355.00</u>
<input checked="" type="checkbox"/> All fees have been collected				\$ <u>20.00</u>
<input checked="" type="checkbox"/> All case #s are assigned				\$ _____
<input checked="" type="checkbox"/> AGIS copy has been sent				\$ _____
<input type="checkbox"/> Case history #s are listed				\$ _____
<input type="checkbox"/> Site is within 1000ft of a landfill				\$ _____
<input type="checkbox"/> F.H.D.P. density bonus				\$ _____
<input type="checkbox"/> F.H.D.P. fee rebate				\$ _____
	Hearing date <u>12-1-04</u>			Total \$ <u>375.00</u>

Chloe Aronson 11/15/04
 Planner signature / date

Project # 1003781

FORM S(3): SUBDIVISION - D.R.B. MEETING (UNADVERTISED) OR INTERNAL ROUTING

- SKETCH PLAT REVIEW AND COMMENT** **YOUR ATTENDANCE IS REQUIRED.**
- Scale drawing of the proposed subdivision plat (folded to fit into an 8.5" by 14" pocket) 6 copies for unadvertised meetings. Sketches are not reviewed through internal routing.
 - Site sketch with measurements showing structures, parking, Bldg. setbacks, adjacent rights-of-way and street improvements, etcetera, if there is any existing land use (folded to fit into an 8.5" by 14" pocket) 6 copies.
 - Zone Atlas map with the entire property(ies) precisely and clearly outlined and crosshatched (to be photocopied)
 - Letter briefly describing, explaining, and justifying the request
 - Any original and/or related file numbers are listed on the cover application

- MAJOR SUBDIVISION EXTENSION OF PRELIMINARY PLAT** **Your attendance is required.**
- Preliminary Plat reduced to 8.5" x 11"
 - Zone Atlas map with the entire property(ies) precisely and clearly outlined and crosshatched (to be photocopied)
 - Letter briefly describing, explaining, and justifying the request
 - Copy of previous D.R.B. approved infrastructure list
 - Copy of the LATEST Official D.R.B. Notice of approval for Preliminary Plat Extension request
 - Any original and/or related file numbers are listed on the cover application
- Extensions are not reviewed through internal routing.**
Extension of preliminary plat approval expires after one year.

- MAJOR SUBDIVISION FINAL PLAT APPROVAL** **Your attendance is required.**
- Proposed Final Plat (folded to fit into an 8.5" by 14" pocket) 6 copies for unadvertised meetings, 4 copies for internal routing.
 - Design elevations & cross sections of perimeter walls
 - Zone Atlas map with the entire property(ies) precisely and clearly outlined and crosshatched (to be photocopied)
 - Original Mylar drawing of the proposed plat for internal routing only. Otherwise, bring Mylar to meeting.
 - Property owner's and City Surveyor's signatures on the Mylar drawing
 - SIA financial guaranty verification
 - Landfill disclosure and EHD signature line on the Mylar drawing if property is within a landfill buffer
 - Any original and/or related file numbers are listed on the cover application
- DXF FILE AND HARD COPY OF FINAL PLAT DATA FOR AGIS IS REQUIRED.**

- MINOR SUBDIVISION PRELIMINARY / FINAL PLAT APPROVAL** **Your attendance is required.**
- Proposed Preliminary / Final Plat (folded to fit into an 8.5" by 14" pocket) 6 copies for unadvertised meetings, 4 copies for internal routing.
 - Site sketch with measurements showing structures, parking, Bldg. setbacks, adjacent rights-of-way and street improvements, etcetera, if there is any existing land use (folded to fit into an 8.5" by 14" pocket) 6 copies.
 - Zone Atlas map with the entire property(ies) precisely and clearly outlined and crosshatched (to be photocopied)
 - Letter briefly describing, explaining, and justifying the request
 - Original Mylar drawing of the proposed plat for internal routing only. Otherwise, bring Mylar to meeting.
 - Property owner's and City Surveyor's signatures on the Mylar drawing
 - Landfill disclosure and EHD signature line on the Mylar drawing if property is within a landfill buffer
 - Fee (see schedule)
 - Any original and/or related file numbers are listed on the cover application
 - Infrastructure list if required (verify with DRB Engineer) **NO INTERNAL ROUTING**
- DXF FILE AND HARD COPY OF FINAL PLAT DATA FOR AGIS IS REQUIRED.**

- AMENDMENT TO PRELIMINARY PLAT (with minor changes)** **Your attendance is required.**
- AMENDMENT TO INFRASTRUCTURE LIST (with minor changes)**
- AMENDMENT TO GRADING PLAN (with minor changes)**
- PLEASE NOTE: There are no clear distinctions between significant and minor changes with regard to subdivision amendments. Significant changes are those deemed by the DRB to require public notice and public hearing.
- Proposed Amended Preliminary Plat, Infrastructure List, and/or Grading Plan (folded to fit into an 8.5" by 14" pocket) 6 copies for unadvertised meetings.
 - Original Preliminary Plat, Infrastructure List, and/or Grading Plan (folded to fit into an 8.5" by 14" pocket) 6 copies for unadvertised meetings
 - Zone Atlas map with the entire property(ies) precisely and clearly outlined and crosshatched (to be photocopied)
 - Letter briefly describing, explaining, and justifying the request
 - Original Mylar drawing of the proposed amended plat for internal routing only. Otherwise, bring Mylar to meeting.
 - Property owner's and City Surveyor's signatures on the Mylar drawing, if the plat is being amended
 - Any original and/or related file numbers are listed on the cover application
- Amended preliminary plat approval expires after one year.

I, the applicant, acknowledge that any information required but not submitted with this application will likely result in deferral of actions:

SPERRY VAN NESS / TEAM SOUTHWEST
Applicant name (print)
Judith A. King 11/15/04
Applicant signature / date



- Checklists complete
- Fees collected
- Case #s assigned
- Related #s listed

Application case numbers
04DRB-01768

Form revised 3/03, 8/03 and 11/03
Chloe Acuna 11/15/04
Planner signature / date
Project # 1003781



ALBUQUERQUE SURVEYING COMPANY INC.
2119 MENAUL BOULEVARD, N.E. • ALBUQUERQUE, N.M. 87107

PHONE (505) 884-2036
FAX (505) 884-3796

November 15, 2004

Planning Department Development Services Center
600 2nd Street NW
Albuquerque, NM 87102

RE: Plat of Parcel 1-A, IIA-1 & IIB-1 of University Towers

To: Development Review Board

The purpose of this request is a replat to adjust the lot lines of said property to accommodate sale of property. Should this request be granted it does not affect the public in any way.

ONE STOP SHOP
CITY OF ALBUQUERQUE PLANNING DEPARTMENT
Development & Building Services

PAID RECEIPT

APPLICANT NAME Sperry Van Ness
AGENT Albuquerque Surveying Co
ADDRESS _____
PROJECT & APP # 1003781 / 04DRB 01768
PROJECT NAME University Towers

- \$ 20.00 441032/3424000 Conflict Management Fee
- \$ 355.00 441006/4983000 DRB Actions
- \$ _____ 441006/4971000 EPC/AA/LUCC Actions & All Appeals
- \$ _____ 441018/4971000 Public Notification
- \$ _____ 441006/4983000 DRAINAGE PLAN REVIEW OR TRAFFIC IMPACT STUDY***
() Major/Minor Subdivision () Site Development Plan () Bldg Permit
() Letter of Map Revision () Conditional Letter of Map Revision
() Traffic Impact Study
- \$ 375.00 TOTAL AMOUNT DUE

***NOTE: If a subsequent submittal is required, bring a copy of this paid receipt with you to avoid an additional charge.

11/15/2004 2:18PM LOC: ANNX
RECEIPT# 00034652 WSH# 007 TRANS# 0026
Account: 441032 Fund 0110
Activity 3424000 TRSLJS
Trans Amt \$375.00
J24 Misc \$20.00
Counterreceipt.doc 6/21/04

DUPLICATE
City Of Albuquerque
Treasury Division

DUPLICATE
City Of Albuquerque
Treasury Division

11/15/2004 2:18PM LOC: ANNX
RECEIPT# 00034653 WSH# 007 TRANS# 0026
Account 441006 Fund 0110
Activity 4983000 TRSLJS
Trans Amt \$375.00
J24 Misc \$355.00
CK \$375.00
CHANGE \$0.00

Thank You

Thank You

1003781

No. of Lots:
Nearest Major Streets

FIGURE 12

SUBDIVISION IMPROVEMENTS
AGREEMENT-PUBLIC AND/OR PRIVATE
(Procedure B)

AGREEMENT TO CONSTRUCT
PUBLIC AND/OR PRIVATE SUBDIVISION IMPROVEMENTS

THIS AGREEMENT is made this day of , 2005, by and between the City of Albuquerque, New Mexico ("City"), a municipal corporation, whose address is P. O. Box 1293 (One Civic Plaza), Albuquerque, New Mexico 87103, and JAMES A. ARIAS + BURMOUNT INVESTMENTS, INC, EACH W/AN UNDIVIDED ONE ("Subdivider"), a [state the type of business entity, for instance, "New Mexico corporation," "general partnership," "joint venture," "individual," etc.:] HALF INTEREST , whose address is 1650 UNIVERSITY BLVD STE 5100 and whose telephone number is 505-848-1700, is made in Albuquerque, New Mexico, and is entered into as of the date of final execution of this Agreement.

1. Recital. The Subdivider is developing certain lands within the City of Albuquerque, Bernalillo County, New Mexico, known as [existing legal description:] PARCELS IIA + IIB UNIVERSITY TOWERS, recorded on FEB 27, 1985 in the records of the Bernalillo County Clerk at Book C 26, pages Folio 8 through DOC 8514584 (the "Subdivision"). The Subdivider certifies that the Subdivision is owned by [state the name of the present real property owner exactly as shown on the real estate document conveying title in the Subdivision to the present owner:] JAMES A. ARIAS + BURMOUNT INVESTMENTS, INC ("Owner").

The Subdivider has submitted and the City has approved a preliminary plat or Site Development Plan identified as PARCELS I-A, IIA-1, IIB-1 describing Subdivider's Property. UNIVERSITY TOWERS

As a result of the development of the Subdivision, the Subdivision Ordinance ("S.O.") and/or the Zoning Code, Section 14-16-3-11, require the Subdivider, at no cost to the City, to install certain public and/or private Improvements, which are reasonably related to the development of the Subdivision, or to financially guarantee the construction of the public and/or private improvements as a prerequisite to approval of the final plat of, or the Site Development Plan for the Subdivision.

2. Improvements and Construction Deadline. The Subdivider agrees to install and complete the public and/or private improvements described in Exhibit A, the required infrastructure listing ("Improvements"), to the satisfaction of the City, on or before the 15th day of MARCH, 2007 ("Construction Completion Deadline"), at no cost to the City. The Improvements are shown in greater detail on the Subdivider's proposed and approved plans, which have been filed with the City Engineer and are identified as Project No. ~~752591~~ 752591.

Note: To compute the Construction Completion Deadline: If a final plat will be filed after Subdivider meets the requirements of this Agreement, the Construction Completion Deadline can be no later than two years after execution of this Agreement. (See Subdivision Ordinance Section 14-14-3.) If a final plat will not be filed pursuant to this Agreement, the Construction Completion Deadline can be no later than one year after approval of the preliminary plat by the Development Review Board ("DRB"), unless

Mary Herrera Bernalillo Co. AGRE R 23.00 2005044350
6248398
Page: 1 of 8
03/31/2005 03:39P
Bk-A94 Pg-4212

shall ensure that the inspecting entity provides all inspection results, reports and related data to the City which the City requires for review. The City retains the right to perform its own general overall inspection of the construction project at any time prior to final acceptance of the Improvements, if deemed necessary or advisable by the City Engineer. The Subdivider shall pay the City a reasonable fee for the level of inspection performed by the City.

C. Field Testing. Field testing of the construction of the public Improvements shall be performed by CITY PERMIT/GRAPN TAG, and field testing of the private Improvements shall be performed by _____, both certified testing laboratories under the supervision of a New Mexico Registered Professional Engineer, in accordance with the current City of Albuquerque Standard Specifications for Public Works Construction. If any field testing is performed by an entity other than the City, the City may monitor the field testing and the Subdivider shall ensure that the field testing entity provides all field testing results, reports and related data to the City which the City requires for review. The Subdivider shall pay the City a reasonable fee for any field testing performed by the City.

D. Additional Testing. The City retains the right to perform all additional testing which the City Engineer deems is necessary or advisable, and the Subdivider shall pay the City a reasonable fee therefor.


5. Financial Guaranty. If final plat approval is not requested prior to construction of the Subdivision, a financial guaranty is not required. If final plat approval is requested, the Subdivider must provide the City with a financial guaranty in an amount of not less than 125% of the estimated cost of constructing the Improvements, as approved by the City Engineer. The financial guaranty must be irrevocable and may be in the form of a letter of credit, escrow deposit or loan reserve letter issued by a Federally Insured Financial Institution; a bond issued by a surety qualified to do business in New Mexico; or other pledge of liquid assets which meets all City requirements. The City must be able to call the financial guaranty at any time within the sixty (60) days immediately following the Construction Completion Deadline.

To meet the Subdivision Ordinance requirements, the Subdivider has acquired or is able to acquire the following [Financial Guaranty]:

Type of Financial Guaranty: LOAN RESERVE LETTER # 2091
Amount: \$22563.73 Name of Financial Institution or Surety
providing Guaranty: FIRST STATE BANK
Date City first able to call Guaranty: MARCH 15, 2007
[Construction Completion Deadline]: _____ 20_____
If Guaranty other than a Bond, last day City able to call Guaranty is:
MAY 14, 2007
Additional information:

6. Notice of Start of Construction. Before construction begins, the Subdivider shall deliver an acceptable Notice to Proceed to the City and shall arrange or a preconstruction conference and all required inspections.

7. Completion, Acceptance and Termination. When the City receives Subdivider's final acceptance package, the City shall review it for completeness and accuracy. (See DPM Volume 1, Chapter 5, Work Order Process, Step 9.) If the package is acceptable, the City shall approve the package and issue a Certificate of Completion and Acceptance for the public Improvements and a Certificate of Completion for the private Improvements. Thereafter, the Subdivider's obligations to the City pursuant to this Agreement shall terminate, with the exception of the bond or other guarantee which the Subdivider has provided to assure the materials and workmanship, as required by the Subdivision Ordinance. After the City approves the final acceptance package, the City will promptly release this Agreement and the Financial Guaranty.



2005044350
6240398
Page: 3 of 8
03/31/2005 03:39P
Bk-A94 Pg-4212

Figure 12 - Page 3

07/02

8. Conveyance of Property Rights. When the Improvements are completed, if the City does not own the real property upon or in which the public Improvements are constructed, the Subdivider will convey to the City all real and personal property rights which the City deems reasonably necessary, and all public Improvements, free and clear of all claims, encumbrances and liens before the City will accept the public Improvements. Conveyance may be made by appropriate dedication on the final plat of the Subdivision.

9. Reduction of Financial Guaranty Upon Partial Completion. The Subdivider shall be entitled to a reduction of the Financial Guaranty as a result of completing construction of part of the Improvements if the following conditions are met:

A. Loan Reserve Financial Guaranty. If a loan reserve letter was provided as the Financial Guaranty, the Subdivider must follow the procedures and meet the requirements detailed in the Development Process Manual, Volume 1, Chapter 5.

B. Non-Loan Reserve Financial Guaranty. If a Financial Guarantee other than a loan reserve letter has been provided, the completed Improvements must be free-standing, functionally independent of any Improvements which have not yet been completed and completed in substantial compliance with the approved construction plans, as determined by City on-site inspection in order to qualify for a Financial Guaranty reduction. If the Improvements which have been completed meet all City requirements, the City Engineer will estimate the cost of completing the remaining Improvements. Thereafter, the subdivider must submit the following documents to the City for review and approval:

(1) A revised Financial Guaranty in an amount of not less than 125% of the cost of completing the remaining Improvements, as estimated by the City;

(2) A bond or other instrument acceptable to the City, which guarantees the completed Improvements against defective materials and workmanship for the period required by the Subdivision Ordinance.


(3) Conveyance of real and personal property rights which meet the requirements of section 8 of this Agreement.

After the City receives and approves the required documents, the City shall issue a Partial Certificate of Completion and Acceptance for the completed public Improvements and a Certificate of Partial Completion for the completed private Improvements.

10. Indemnification. Until the Improvements are accepted by the City, the Subdivider shall be solely responsible for maintaining the premises upon which the Improvements are being constructed in a safe condition. The Subdivider agrees to defend, indemnify and hold harmless the City and its officials, agents and employees from any claims, actions, suits or other proceedings arising from or out of the negligent acts or omissions of the Subdivider, its agents, representatives, contractors or subcontractors or arising from the failure of the Subdivider, its agents, representatives, contractors or subcontractors to perform any act or duty required of the Subdivider herein; provided, however, to the extent, if at all, Section 56-7-1 NMSA 1978 is applicable to this Agreement, this Agreement to indemnify will not extend to liability, claims, damages, losses or expenses, including attorney fees, arising out of (1) the preparation or approval of maps, drawings, opinions, reports, surveys, change orders, designs or specifications by the indemnitee, or the agents or employees of the indemnitee; or (2) the giving of or the failure to give directions or instructions by the indemnitee, where such giving or failure to give directions or instructions is the primary cause of bodily injury to persons or damage to property. The indemnification required hereunder shall not be limited as a result of the specifications of any applicable insurance coverage. Nothing herein is intended to impair any right or immunity under the laws of the State of New Mexico.

Figure 12 - Page 4

07/02



2005044350
6246398
Page: 4 of 8
03/31/2005 03:39P
Bk-A94 Pg-4212

11. Assignment. This Agreement shall not be assigned without the prior written consent of the City and the Subdivider and the express written concurrence of any financial institution or surety which has undertaken to guarantee the completion of the Improvements. The City's approval will not be withheld unreasonably. If so assigned, this Agreement shall extend to and be binding upon the successors and assigns of the parties hereto.

12. Release. If the Subdivision or any part thereof is sold, conveyed or assigned, the City will not release the Subdivider from its obligations under this Agreement and will continue to hold the Subdivider responsible for all Improvements until a successor in interest to the Subdivider has entered into a Subdivision Improvements Agreement with the City. Thereafter, if the Subdivider's successor in interest has provided a substitute financial guaranty acceptable to the City, the City will release this Agreement and any related Financial Guaranty.

13. Payment for Incomplete Improvements. If the Subdivider fails to satisfactorily complete construction of the Improvements by the Construction Completion Deadline, the City may construct or cause the Improvements to be constructed as shown on the final plat and in the approved plans and specifications. The Subdivider shall be jointly and severally liable to pay to, and indemnify the City for the total cost, including, but not limited to engineering, legal and contingent costs, together with any damages, either direct or consequential, which the City may sustain as a result of Subdivider's failure to perform as required by this Agreement. If the direct or indirect costs and damages to the City exceed the amount of the City's Claim of Lien or any Financial Guaranty, the Subdivider shall be liable to, and shall pay, the City for all such costs and damages. The surety or sureties shall be jointly and severally liable to pay to and indemnify the City for the total cost to the extent of their obligations pursuant to any Financial Guaranty.

14. Binding on Subdivider's Property. The provisions of this Agreement constitute covenants running with Subdivider's Property for the benefit of the City and its successors and assigns until terminated, and are binding on the Subdivider and the Owner and their heirs, successors and assigns.

15. Notice. For purposes of giving formal written notice, including notice of change of address, the Subdivider's and the City's addresses are as stated in the first paragraph of this Agreement. Notice may be given either in person or by certified U.S. mail, postage paid. Notice will be considered to have been received within six days after the notice is mailed if there is no actual evidence of receipt.

16. Entire Agreement. This Agreement contains the entire agreement of the parties and supersedes any and all other agreements or understandings, oral or written, whether previous to the execution hereof or contemporaneous herewith.

17. Changes to Agreement. Changes to this Agreement are not binding unless made in writing, signed by both parties.

18. Construction and Severability. If any part of this Agreement is held to be invalid or unenforceable, the remainder of the Agreement will remain valid and enforceable if the remainder is reasonably capable of completion.

19. Captions. The captions to the sections or paragraphs of this Agreement are not part of this Agreement and will not affect the meaning or construction of any of its provisions.

20. Form not Changed. Subdivider agrees that changes to this form are not binding unless initialed by the subdivider and signed by the City's Legal Department on this form.

21. Authority to Execute. If the Subdivider signing below is not the Owner of the Subdivision, the Owner must execute the Power of Attorney below.



SUBDIVIDER'S NOTARY

STATE OF NEW MEXICO)
) SS.
COUNTY OF BERNALILLO)

This instrument was acknowledged before me on 24th day of February, 2005 by [name of person:] James A. Arias, [title or capacity, for instance, "President" or "Owner":] Partner of [Subdivider:] University Towers Partnership

OFFICIAL SEAL
My Commission Expires:
9/26/2005

Notary Public
Paula J. Myers

CITY'S NOTARY

STATE OF NEW MEXICO)
) ss.
COUNTY OF BERNALILLO)

This instrument was acknowledged before me on 3rd day of March, 2005 by [name of person:] Richard Louette, City Engineer of the City of Albuquerque, a municipal corporation, on behalf of said corporation.

My Commission Expires: 11-25-2007

Maria J. Saavedra
Notary Public

SUBDIVIDER:

By [Signature]: [Signature]
Name: James A. Arias
Dated: 2/24/05

CITY OF ALBUQUERQUE:

[Signature]
City Engineer
Dated: 3-30-05

SUBDIVIDER'S NOTARY

STATE OF NEW MEXICO)
) ss.
COUNTY OF BERNALILLO)

This instrument was acknowledged before me on 24th day of February, 2005 by [name of person:] James A. Arias, a married man.

OFFICIAL SEAL
Paula J. Myers
Notary Public-STATE OF NEW MEXICO
My Commission Expires:
9/26/2005

Notary Public
Paula J. Myers



CITY'S NOTARY

STATE OF NEW MEXICO)
) ss.
COUNTY OF BERNALILLO)

This instrument was acknowledged before me on 30th day of March, 2005 by [name of person:] Richard Tourte, City Engineer of the City of Albuquerque, a municipal corporation, on behalf of said corporation.

Gloria A. Saavedra
Notary Public

My Commission Expires: 11-25-2007

(PRO FORMA) SUBDIVIDER:

By [Signature]: Toby Arias
Name: Toby Arias
Dated: 2/24/05


CITY OF ALBUQUERQUE:

Paul Dade
City Engineer
Dated: 3-30-05

(PRO FORMA) SUBDIVIDER'S NOTARY

STATE OF NEW MEXICO)
) SS.
COUNTY OF BERNALILLO)


This instrument was acknowledged before me on 24th day of February, 2005 by [name of person:] Toby Arias, a married woman.



Notary Public
Paula J. Myers

CITY'S NOTARY

STATE OF NEW MEXICO)
) SS.
COUNTY OF BERNALILLO)



2005044350
6246398
Page: 8 of 8
03/31/2005 03:39P
Bk-A94 Pg-4212

This instrument was acknowledged before me on 30th day of March, 2005 by [name of person:] Richard Tourte, City Engineer of the City of Albuquerque, a municipal corporation, on behalf of said corporation.

Gloria A. Saavedra
Notary Public

My Commission Expires: 11-25-2007

ORIGINAL

INFRASTRUCTURE LIST

EXHIBIT "A"

TO SUBDIVISION IMPROVEMENTS AGREEMENT

DEVELOPMENT REVIEW BOARD (D.R.B.) REQUIRED INFRASTRUCTURE LIST

PARCELS IA, IIA-1 & IIB-1 UNIVERSITY TOWNS, ALBANY, BERNARD COUNTY,
PROPOSED NAME OF PLAT AND/OR SITE DEVELOPMENT PLAN

PARCELS IA, IIA & IIB, REDIVISION OF TR A UNIVERSITY TOWNS, ALBANY, BERNARD COUNTY, VA
EXISTING LEGAL DESCRIPTION PRIOR TO PLATTING ACTION

Following is a summary of PUBLIC/PRIVATE Infrastructure required to be constructed or financially guaranteed for the above development. This Listing is not necessarily a complete listing. During the SIA process and/or in the review of the construction drawings, if the DRC Chair determines that appurtenant items and/or unforeseen items have not been included in the infrastructure listing, the DRC Chair may include those items in the listing and related financial guarantee. Likewise, if the DRC Chair determines that appurtenant or non-essential items can be deleted from the listing, those items may be deleted as well as the related portions of the financial guarantees. All such revisions require approval by the DRC Chair, the User Department and agent/owner. If such approvals are obtained, these revisions to the listing will be incorporated administratively. In addition, any unforeseen items which arise during construction which are necessary to complete the project and which normally are the Subdivider's responsibility will be required as a condition of project acceptance and close out by the City.

SIA Sequence #	COA DRC Project #	Size	Type of Improvement	Location	From	To	Private Inspector	City Inspector	City Cnst Engineer
		<u>6 FT</u>	<u>SIDEWALK</u> <u>EAST SIDE ONLY</u>	<u>UNIVERSITY</u>	<u>NORTH TO SOUTH</u> <u>ALONG WEST PROPERTY</u> <u>LINE PARCEL IIA-1 & IIB-1</u>		<u>1</u>	<u>1</u>	<u>1</u>
							<u>1</u>	<u>1</u>	<u>1</u>
<u>P-1</u>	<u>752511</u>	<u>6'</u>	<u>SIDEWALK</u> <u>EASTSIDE ONLY</u>	<u>UNIVERSITY</u>	<u>NORTH END</u> <u>OF IIB-1</u>	<u>SOUTH END</u> <u>OF I-A</u>	<u>1</u>	<u>1</u>	<u>1</u>
							<u>1</u>	<u>1</u>	<u>1</u>
							<u>1</u>	<u>1</u>	<u>1</u>
							<u>1</u>	<u>1</u>	<u>1</u>
							<u>1</u>	<u>1</u>	<u>1</u>
							<u>1</u>	<u>1</u>	<u>1</u>
							<u>1</u>	<u>1</u>	<u>1</u>
							<u>1</u>	<u>1</u>	<u>1</u>
							<u>1</u>	<u>1</u>	<u>1</u>

P.1

9243440

DESIGN REVIEW

12:11P

FEB 19 03

P.3
9243440

SIA Sequence #	COA DRC Project #	Size	Type of Improvement	Location	From	To	Private Inspector	City Inspector	City Cnst Engineer
<input type="text"/>	<input type="text"/>						/	/	/
<input type="text"/>	<input type="text"/>						/	/	/
<input type="text"/>	<input type="text"/>						/	/	/
<input type="text"/>	<input type="text"/>						/	/	/

NOTES

- _____
- _____
- _____

AGENT / OWNER

Tim Houge
NAME (print)

SPERRY VAN NESS / TEAM SW
FIRM

Tim Houge
SIGNATURE - date 12/1/04

DEVELOPMENT REVIEW BOARD MEMBER APPROVALS

[Signature] 12/1/04
DRB CHAIR - date

Christina Dandora 12/1/04
PARKS & GENERAL SERVICES - date

[Signature] 12-1-04
TRANSPORTATION DEVELOPMENT - date

Rogent Drees 12/1/04
UTILITY DEVELOPMENT - date

Bradley D. Bigham 12/1/04
CITY ENGINEER - date

AMAFCA - date

- date

- date

MAXIMUM TIME ALLOWED TO CONSTRUCT THE IMPROVEMENTS WITHOUT A DRB EXTENSION: _____

DESIGN REVIEW COMMITTEE REVISIONS

REVISION	DATE	DRC CHAIR	USER DEPARTMENT	AGENT / OWNER

DESIGN REVIEW
12:11P
10 13 03

93082894

WARRANTY DEED

7925

SANTA FE EQUITIES, a New Mexico Joint Venture,

for consideration paid, grants
to BURMOUNT INVESTMENTS, INC., a New Mexico Corporation, as an undivided One - Half (1/2)
Interest and James A. Aries, as an Undivided One - Half (1/2) Interest
a Married Man
whose address is _____

the following described real estate in Bernalillo County, New Mexico:

Parcel II A and Parcel II B of the Redivision of TRACT "A" UNIVERSITY
TOWERS, an Addition to the City of Albuquerque, Bernalillo County, New
Mexico, as the same are shown and designated on the Plat thereof, filed
in the Office of the County Clerk of Bernalillo County, New Mexico, on
February 27, 1985, in Volume C26, Folio 108.

Subject to real property taxes for the years 1993 and thereafter.

Subject to restrictions, reservations and easements of record.

with warranty covenants.

WITNESS my hand and seal this 29th day of July, 1993

Ernest A. Romero (Seal)

SANTA FE EQUITIES, a New Mexico Joint Venture,
BY ERNEST A. ROMERO

(Seal) (Seal)

ACKNOWLEDGMENT FOR NATURAL PERSONS

STATE OF NEW MEXICO

COUNTY OF _____ } ss.

The foregoing instrument was acknowledged before me this _____ day of _____, 19____,

by _____
(Name or Names of Person or Persons Acknowledging)

My commission expires:
(Seal)

Notary Public

ACKNOWLEDGMENT FOR CORPORATION

STATE OF NEW MEXICO

COUNTY OF Bernalillo } ss.

The foregoing instrument was acknowledged before me this 29th
day of July, 1993,

by Ernest A. Romero,
(Name of Officer)

of Santa Fe Equities, a New Mexico
(Title of Officer) (Name of Corporation Acknowledging)

a Joint Venture, corporation, on behalf of said corporation.
(State of Incorporation) Joint Venture.

My commission expires:
(Seal) 12-4-93

Virginia Cabell
Notary Public

FOR RECORDER'S USE ONLY

STATE OF NEW MEXICO
COUNTY OF BERNALILLO
FILED FOR RECORD

93 JUL 30 PM 3:37

93-207925
BK PG
JUDY D. WOODWARD
CO. CLERK & RECORDER





March 4, 2005

Mr. James Lewis
Chief Administrative Officer
City of Albuquerque
P.O. Box 1293
Albuquerque, NM 87103

LOAN RESERVE LETTER No. 2091

RE: Loan Reserve for Burmount Investments, Inc.
City of Albuquerque, Project ID# 752581
Project Name: University Towers,
Pav-Sidewalk Improvements, Phase U
Loan Reserve Amount: Twenty Two Thousand Five
Hundred Sixty Three Dollars
& 73/100, (\$22,563.73)

Dear Mr. Lewis:

This is to advise the City of Albuquerque ("City") that, at the request of Burmount Investments, Inc. ("Borrower"), First State Bank N.M., ("Financial Institution") in Albuquerque, New Mexico, commits the sum of Twenty Two Thousand Five Hundred Sixty Three Dollars & 73/100, (\$22,563.73) ("Loan Reserve") for the exclusive purpose of providing the financial guarantee which the City requires Burmount Investments, Inc., ("Subdivider") to provide for the installation of the improvements which must be constructed at University Towers, Pav-Sidewalk Improvements, Phase U, Project No.752581 (Project). The Amount of the Loan Reserve is 125% of the City's estimated cost of the Project, as required by the City's Subdivision Ordinance. The improvements are identified in the agreement between the City of Albuquerque and Subdivider, which was recorded on _____ in the records of the Clerk of Bernalillo County, New Mexico, in Book Misc. _____ at pages _____ to _____, ("Agreement").

1. Reduction of Commitment. If the City Engineer, or that person's authorized designee, determines that it is appropriate to release a specified amount of the Loan Reserve as the result of the Subdivider's construction of a portion of the required infrastructure, then the City Engineer, or that person's authorized designee, may execute an "Authorization to Reduce" which will authorize

the Financial Institution to release a specified amount from the Loan Reserve.

The Authorization to Reduce will state the amount of the "Reduced Loan Reserve Balance" which must be maintained following the reduction. The Reduced Loan Reserve Balance shall not be reduced by more than 90% of the City's estimated cost of the Project until the Project is accepted by the City. When the Financial Institution receives the Authorization to Reduce, which has been signed by the City, the Financial Institution may reduce the Loan Reserve to the Reduced Loan Reserve Balance.

2. Liability of Financial Institution. Although the City may approve the Financial Institution's release of a part of the Loan Reserve, the approval will not constitute the City's final acceptance of part or all of the Project. However, no matter what agreement exists between the Subdivider and the City, the total liability of the Financial Institution to the City with respect to the Loan Reserve established pursuant to this Loan Reserve Letter shall at all times be limited to the lesser of the amount stated in this Loan Reserve Letter or the latest Reduced Loan Reserve Balance authorized in writing by the City, and the Financial Institution's liability to the City under this Loan Reserve Letter shall cease upon termination of the Loan Reserve as provided in Section 4 herein.
3. Draw on Reserve. If by March 15, 2007, the improvements described in the Agreement have not been fully installed, inspected, approved and accepted by the City, then, upon presentation between March 15, 2007, and May 14, 2007, inclusive, the City may demand payment from the Financial Institution up to the lesser of the amount stated in this Loan Reserve Letter or the latest Reduced Loan Reserve Balance authorized in writing by the City. The City may demand payment by delivering to the Financial Institution a certified "Demand for Payment" executed by the CAO which shall state that the Subdivider has failed to comply with the terms of the Agreement and also shall state the estimated cost of completing the improvements specified in the Agreement ("Estimated Cost of Completion"). Upon receipt of the Demand for Payment, the Financial Institution promptly shall draw from the Loan Reserves cashier's check to the City of Albuquerque the amount of 125% of the estimated cost of completion, not to exceed the lesser of the total Loan Reserve amount stated in this Loan Reserve Letter or the latest Reduced Loan Reserve Balance authorized in writing by the City.

Mr. James Lewis

March 4, 2005


Page 3

The Financial Institution shall deliver the cashier's check promptly to the City.

4. Termination of Reserve. This Loan Reserve is for the benefit of the City and shall be irrevocable until the occurrence of one of the following:

- A. Sixty (60) days after the City accepts the completed improvements specified in the Agreement; or
- B. City delivery of the Demand for Payment and the Financial Institution's payment to the City of cashier's check as required in Section 3 herein; or
- C. Expiration of the date May 14, 2007; or
- D. Written termination of this Loan Reserve Letter, signed by the Chief Administrative Officer of the City.

Very truly yours,



V. William Dolan, Jr.,
Executive Vice President

ACCEPTED:

City of Albuquerque

By: 
Chief Administrative Officer
Or authorized designee

Title: City Engineer

Dated: 3-30-05

9/24/07

WJ 3/30/05