

#15



Completed 1/13/05  
CS

Duplicate

### DRB CASE ACTION LOG (PREL & FINAL)

REVISED 2/5/04

This sheet must accompany your plat or site plan to obtain delegated signatures. Return sheet with site plan/plat once comments are addressed.

DRB Application No.: 04DRB-01990 (P&F)

Project #: 1003796

Project Name SKYVIEW WEST ADDITION

Agent: Patrick Griffin

Phone No.: 898-9414

Your request for (SDP for SUB), (SDP for BP), (FINAL PLATS), (MASTER DEVELOPMENT PLAN), was approved on 1/12/05 by the DRB with delegation of signature(s) to the following departments.  
**OUTSTANDING SIGNATURES COMMENTS TO BE ADDRESSED**

TRANSPORTATION: \_\_\_\_\_  
\_\_\_\_\_  
\_\_\_\_\_  
\_\_\_\_\_

UTILITIES: \_\_\_\_\_  
\_\_\_\_\_  
\_\_\_\_\_

CITY ENGINEER / AMAFCA: \_\_\_\_\_  
\_\_\_\_\_  
\_\_\_\_\_

PARKS / CIP: \_\_\_\_\_  
\_\_\_\_\_  
\_\_\_\_\_

PLANNING (Last to sign): *Real Property's signature*  
\_\_\_\_\_  
\_\_\_\_\_

- Planning must record this plat. Please submit the following items:**
  - The original plat and a mylar copy for the County Clerk.
  - Tax certificate from the County Treasurer.
  - Recording fee (checks payable to the County Clerk). RECORDED DATE: \_\_\_\_\_
  - Tax printout from the County Assessor.
- Include 3 copies of the approved site plan along with the originals.**
- County Treasurer's signature must be obtained prior to the recording of the plat with the County Clerk.**
- Property Management's signature must be obtained prior to Planning Department's signature.**
- AGIS DXF File approval required.**
- Copy of recorded plat for Planning.**

Project Number 1003796

#15



completed 1/13/05  
AS

Duplicate

### DRB CASE ACTION LOG (PREL & FINAL)

REVISED 2/5/04

This sheet must accompany your plat or site plan to obtain delegated signatures. Return sheet with site plan/plat once comments are addressed.

DRB Application No.: 04DRB-01990 (P&F)	Project #: 1003796
Project Name SKYVIEW WEST ADDITION	
Agent: Patrick Griffin	Phone No.: 898-9414

Your request for (SDP for SUB), (SDP for BP), (FINAL PLATS), (MASTER DEVELOPMENT PLAN), was approved on 1/12/05 by the DRB with delegation of signature(s) to the following departments.  
**OUTSTANDING SIGNATURES COMMENTS TO BE ADDRESSED**

- TRANSPORTATION: \_\_\_\_\_
- \_\_\_\_\_
- \_\_\_\_\_
- \_\_\_\_\_
- \_\_\_\_\_
- UTILITIES: \_\_\_\_\_
- \_\_\_\_\_
- \_\_\_\_\_
- \_\_\_\_\_
- CITY ENGINEER / AMAFCA: \_\_\_\_\_
- \_\_\_\_\_
- \_\_\_\_\_
- \_\_\_\_\_
- PARKS / CIP: \_\_\_\_\_
- \_\_\_\_\_
- \_\_\_\_\_
- \_\_\_\_\_

PLANNING (Last to sign): *Real Property's signature*

- Planning must record this plat. Please submit the following items:**
  - The original plat and a mylar copy for the County Clerk.
  - Tax certificate from the County Treasurer.
  - Recording fee (checks payable to the County Clerk). RECORDED DATE: \_\_\_\_\_
  - Tax printout from the County Assessor.
- Include 3 copies of the approved site plan along with the originals.
- County Treasurer's signature must be obtained prior to the recording of the plat with the County Clerk.
- Property Management's signature must be obtained prior to Planning Department's signature.
- AGIS DXF File approval required.
- Copy of recorded plat for Planning.

Project Number 1003796



\*\*\*\*\*

**DEVELOPMENT REVIEW BOARD  
ACTION SHEET**

**Plaza del Sol Hearing Room, Basement, Plaza del Sol Building**

January 12, 2005

9:00 a.m.

**MEMBERS:**

Sheran Matson, AICP, DRB Chair  
Claire Senova, Administrative Assistant

Wilfred Gallegos, Transportation Development  
Brad Bingham, Alternate City Engineer

Roger Green, Utility Development  
Christina Sandoval, Parks & Recreation

\*\*\*\*\*

**NOTE: UNLESS ANNOUNCED DURING THE MEETING, THE DEVELOPMENT REVIEW BOARD WILL NOT TAKE A LUNCH BREAK.**

**NOTE: INDIVIDUALS WITH DISABILITIES WHO NEED SPECIAL ASSISTANCE TO PARTICIPATE AT THIS MEETING SHOULD CONTACT CLAIRE SENOVA, PLANNING DEPARTMENT, AT 924-3946. HEARING IMPAIRED USERS MAY CONTACT HER VIA THE NEW MEXICO RELAY NETWORK BY CALLING TOLL-FREE: 1-800-659-8331.**

**NOTE: REQUESTS FOR DEFERRAL OF CASES WILL BE DISCUSSED BY THE BOARD AND THE APPLICANT AND/OR AGENT AT THE BEGINNING OF THE AGENDA. BOTH PARTIES MUST AGREE UPON THE DATE OF DEFERRAL. IF THE APPLICANT/AGENT IS NOT PRESENT, THE ADMINISTRATIVE ASSISTANT MUST RECEIVE A LETTER, PRIOR TO THE HEARING DATE, REQUESTING A SPECIFIC DEFERRAL DATE. THE BOARD WILL DISCUSS AND MAKE A DECISION AT THE HEARING. THE APPLICANT/AGENT WILL THEN BE INFORMED OF THE DEFERRAL DATE AND REASON.**

- A. Call to Order: 9:00 A.M.
- B. Changes and/or Additions to the Agenda
- C. New or Old Business

Adjourned: NOON

**CASES WHICH REQUIRE PUBLIC NOTIFICATION**

**MAJOR SUBDIVISIONS, VACATIONS, SIA EXTENSIONS AND SITE DEVELOPMENT PLANS**

1. **Project # 1003520**  
04DRB-01567 Major-Preliminary Plat  
Approval  
04DRB-01568 Minor-Temp Defer SDWK  
04DRB-01863 Minor-Subd Design (DPM)  
Variance

MARK GOODWIN & ASSOCIATES PA agent(s) for WASHINGTON STREET INVESTORS LLC request(s) the above action(s) for all or a portion of Lot(s) 27 & 28, Block(s) 16, Tract(s) 1, NORTH ALBUQUERQUE ACRES UNIT 3 (to be known as **BENJAMIN PLACE SUBDIVISION**) zoned R-D, located on GLENDALE AVE NE, between BARSTOW ST NE and VENTURA ST NE containing approximately 2 acre(s). [REF: 04DRB00999] [Deferred from 11/3/04, 12/1/04, 12/15/04 & 1/5/05] 04DRB-1570 WAS WITHDRAWN. (B-20) **WITH THE SIGNING OF THE INFRASTRUCTURE LIST DATED 1/12/05 AND APPROVAL OF THE GRADING PLAN ENGINEER STAMP DATED 12/29/04 THE PRELIMINARY PLAT WAS APPROVED WITH A CONDITION OF FINAL PLAT: AN APPROVED PERIMETER WALL DESIGN MUST OCCUR BEFORE FINAL PLAT APPROVAL. THE TEMPORARY DEFERRAL OF CONSTRUCTION OF SIDEWALKS ON THE INTERIOR STREETS WAS APPROVED AS SHOWN ON EXHIBIT C IN THE PLANNING FILE. A SIDEWALK VARIANCE FROM DESIGN STANDARDS WAS APPROVED AS SHOWN ON EXHIBIT C IN THE PLANNING FILE FOR NON-PLACEMENT OF SIDEWALKS WHICH WILL NOT PRECLUDE ANY FUTURE PROJECT FROM CONSTRUCTING SIDEWALK LATER.**
  
2. **Project # 1002384**  
04DRB-01942 Major-Two Year SIA

BOHANNAN HUSTON INC agent(s) for D R HORTON HOMES request(s) the above action(s) for all or a portion of Tract(s) 4, COORS VILLAGE, (to be known as **RANCHO ENCANTADO DEL SUR**, zoned SU-3, located on COORS BLVD NW, between ATRISCO BLVD NW and MILNE RD NW containing approximately 20 acre(s). [REF: 03DRB01369] (F-11) **A ONE-YEAR EXTENSION OF THE SIA WAS APPROVED.**

3. **Project # 1003429**  
04DRB-01950 Major-Preliminary Plat  
Approval  
04DRB-01951 Major-Vacation of Pub  
Right-of-Way  
04DRB-01952 Major-Vacation of Public  
Easements  
04DRB-01953 Minor-Sidewalk Waiver  
04DRB-01954 Minor-Temp Defer SDWK

BOHANNAN HUSTON INC agent(s) for CURB INC request(s) the above action(s) for all or a portion of Tract(s) 16B & 16C EL RANCHO GRANDE, (to be known as **SIERRA RANCH SUBDIVISION**, zoned R-LT & RD, located on GIBSON BLVD SW, between MESSINA SW and GIBSON SW containing approximately 62 acre(s). [REF: 04DRB-01891, 04DRB00717] *[Deferred from 1/12/05]* (N-8) **DEFERRED AT THE AGENT'S REQUEST TO 1/26/05.**

4. **Project # 1003471**  
04DRB-01948 Major-Amnd Prelim Plat  
Approval  
04DRB-01949 Minor-Temp Defer SDWK

SURV TEK INC agent(s) for CURB WEST INC request(s) the above action(s) for all or a portion of Tract(s) B-2-A, PARADISE HEIGHTS (to be known as **SEVILLE SUBDIVISION, UNIT 3A**), zoned R-1, located on KAYENTA BLVD NW north of SEQUOIA AVE NW containing approximately 24 acre(s). [REF: 02DRB01791, 02DRB01250, 04DRB00826, 04DRB00827, 04DRB01224, 04DRB01225] (A-10) **THE AMENDED INFRASTRUCTURE LIST DATED 1/12/05 WAS APPROVED. THE AMENDED GRADING PLAN ENGINEER STAMP DATED 12/16/04 WAS APPROVED. THE AMENDED PRELIMINARY PLAT WAS APPROVED. THIS AMENDMENT DOES NOT EXTEND THE EXPIRATION DATE OF THE ALREADY APPROVED PRELIMINARY PLAT. THE TEMPORARY DEFERRAL OF CONSTRUCTION OF SIDEWALKS ON THE INTERIOR STREETS WAS APPROVED AS SHOWN ON EXHIBIT C IN THE PLANNING FILE.**

5. **Project # 1003172**  
04DRB-01955 Major-Preliminary Plat  
Approval  
04DRB-01957 Minor-Temp Defer SDWK

TIERRA WEST LLC agent(s) for AMC DEVELOPMENT SERVICES request(s) the above action(s) for all or a portion of Tract(s) 1D, SEVILLE (to be known as **SEVILLE SUBDIVISION, UNIT 9**, zoned R-LT, located on KAYENTA ST NW, between IRVING BLVD NW and CALABACILLAS ARROYO containing approximately 8 acre(s). [REF: 04DRB00529] (A-10) **WITH THE SIGNING OF THE INFRASTRUCTURE LIST DATED 1/12/05 AND APPROVAL OF THE GRADING PLAN ENGINEER STAMP DATED 12/16/04 THE PRELIMINARY PLAT WAS APPROVED WITH CONDITIONS: TO REEVALUATE THE LOCATION OF PYRENEES CT AND IRVING BLVD., TO SHOW THE 20-FOOT PEDESTRIAN EASEMENT ON THE FINAL PLAT AND TO GRANT THE 20-FOOT PUBLIC SANITARY SEWER EASEMENT TO THE CITY OF ALBUQUERQUE AS WELL AS NEW MEXICO UTILITIES INC. THE TEMPORARY DEFERRAL OF CONSTRUCTION OF SIDEWALKS ON THE INTERIOR STREETS WAS APPROVED AS SHOWN ON EXHIBIT C IN THE PLANNING FILE.**

6. **Project # 1002194**  
04DRB-01915 Major-Preliminary Plat  
Approval

GREATER ALBUQUERQUE HOUSING PARTNERSHIP request(s) the above action(s) for all or a portion of Tract(s) 2, **SUNPORT LODGINGS ADDITION**, zoned R-2, located on WELLESLEY SE, between CARLISLE SE and GIBSON SE containing approximately 2 acre(s). [REF: 03DRB01778, 03DRB00537, 04DRB01836] (L-16) **WITH THE SIGNING OF THE INFRASTRUCTURE LIST DATED 1/12/05 AND APPROVAL OF THE GRADING PLAN ENGINEER STAMP DATED 9/8/03 THE PRELIMINARY PLAT WAS APPROVED.**

04DRB-01836 Minor-Final Plat Approval

GREATER ALBUQUERQUE HOUSING PARTNERSHIP request(s) the above action(s) for all or a portion of Tract(s) 2, **SUNPORT LODGING ADDITION**, zoned R-2, located on WELLESLEY SE, between CARLISLE SE and GIBSON SE containing approximately 2 acre(s). [REF: 04DRB01778] [*Deferred from 12/15/04*] (L-16) **THE FINAL PLAT WAS APPROVED AND SIGNED OFF BY THE BOARD.**

7. **Project # 1003585**  
04DRB-01958 Major-Preliminary Plat  
Approval

RIO GRANDE ENGINEERING agent(s) for PHILLIP RABY request(s) the above action(s) for all or a portion of Lot(s) 1, 2, 3 and 4, Block(s) 4, GRANADA HEIGHTS ADDITION, (to be known as **TOWNHOMES @ MASONS LANDING**, zoned O-R, located on SILVER AVE SE, between ALISO AVE SE and MORNINGSIDE AVE SE containing approximately 2 acre(s). [REF: 04DRB01168] (K-17) **DEFERRED AT THE AGENT'S REQUEST TO 2/9/05.**

8. **Project # 1002134**  
04DRB-01804 Major-Preliminary Plat  
Approval

MARK GOODWIN & ASSOCIATES, PA agent(s) for VISTA DEL NORTE DEVELOPMENT LLC request(s) the above action(s) for all or a portion of Tract(s) U-2, U-3, U-4 and U-6, **VISTA DEL NORTE SUBDIVISION**, zoned SU-1 FOR IP, located on PASEO DEL NORTE NE, between EDITH BLVD NE and NORTH DIVERSION CHANNEL containing approximately 30 acre(s). [REF: DRB-94-288, Z-87-113, 02DRB01196,02DRB01199][*Deferred from 12/29/04 & 1/12/05*] (D-16) **DEFERRED AT THE AGENT'S REQUEST TO 1/25/05.**

04DRB-01967 Minor-SiteDev Plan  
Subd/EPC

MARK GOODWIN & ASSOCIATES agent(s) for VISTA DEL NORTE DEVELOPMENT LLC request(s) the above action(s) for all or a portion of Tract(s) U-2, U-3, U-4 and U-6, **VISTA DEL NORTE SUBDIVISION**, zoned SU-1 special use zone, located on LAS LOMITAS DR NW, between EL PUEBLO RD NW and VISTA DEL NORTE NW containing approximately 31 acre(s). [REF: Z-87-113, DRB-94-288, 02DRB01196, 02DRB01199, 04DRB01804, 04DRB00794] [**Elvira Lopez, EPC Case Planner**] [*Deferred from 12/29/04 & 1/12/05*] (D-16) **DEFERRED AT THE AGENT'S REQUEST TO 1/25/05.**

9. **Project # 1003470**  
04DRB-01522 Major-Bulk Land Variance  
04DRB-01523 Major-Preliminary Plat  
Approval  
04DRB-01524 Minor-Temp Defer SDWK
- WILSON & COMPANY agent(s) for SCOTT SCHIABOR SPS LC request(s) the above action(s) for all or a portion of Tract(s) 1A, 2A, 1B & 2B, **VISTA VIEJA SUBDIVISION**, KASSUBA-MONTBEL LANDS, zoned R-1 residential zone, located on 81<sup>ST</sup> ST NW and ALBERICOQUE PL NW containing approximately 152 acre(s). [REF: 04DRB00825, 04DRB01460] [Deferred from 11/3/04, 11/10/04 & 12/1/04 & 1/12/05] (D-9) **DEFERRED AT THE AGENT'S REQUEST TO 2/16/05.**
10. **Project # 1003369**  
04DRB-00514 Major-Drainage Plan to  
Determine the Cost Allocation for Storm  
Drainage Improvements
- BOB KEERAN agent(s) for LLAVE CONSTRUCTION INC request(s) these action(s) for all or a portion of Unit(s) 3, Lot(s) 6 & 7, Tract(s) 3, Block(s) 16, NORTH ALBUQUERQUE ACRES, **VINTNER COURT SUBDIVISION**, zoned DETENTION POND, located on VINTNER NE, between VENTURA NE and CORONA NE containing approximately 2 acre(s). [Deferred from 5/12/04, 5/26/04, 6/9/04, 6/23/04, 7/14/04, 7/21/04, 8/11/04, 8/25/04, 9/8/04, 10/6/04 & 11/3/04 & 1/12/05] (C-20) **DEFERRED AT THE AGENT'S REQUEST TO 2/9/05.**
11. **Project # 1003757**  
04DRB-01688 Major-Vacation of Pub  
Right-of-Way
- ISAACSON & ARFMAN PA agent(s) for DEAN FOODS, DBA CREAMLAND DAIRIES request(s) the above action(s) for **ALVARADO ADDITION**, located on HAINES NW, between 2<sup>ND</sup> ST NW and 3<sup>RD</sup> ST NW containing approximately 1 acre(s). [REF: V-89-87, DRB 89-490] [Deferred from 12/1/04, 12/15/04 & 1/12/05] (H-14) **DEFERRED AT THE AGENT'S REQUEST TO 2/9/05.**



12. **Project # 1002051**  
03DRB-02008 Major-Preliminary Plat  
Approval  
03DRB-02009 Major-Vacation of Public  
Easements  
03DRB-02010 Minor-Vacation of Private  
Easements  
03DRB-02011 Minor-Temp Defer SDWK

TIERRA WEST LLC agent(s) for GELTMORE LAND LTD CO request(s) the above action(s) for all or a portion of Tract(s) A, **CHAMISA RIDGE - UNIT 1**, zoned R-LT, located on PARADISE BLVD NW, between BIG SAGE DR NW and CONEFLOWER DR NW containing approximately 18 acre(s). *[Deferred from 6/9/04, 6/23/04, 8/4/04, 9/29/04, Indefinitely Deferred on 11/10/04, 12/8/04 & 1/5/05]* [REF:02DRB-00963](B-10) **WITH THE SIGNING OF THE INFRASTRUCTURE LIST DATED 1/12/05 AND APPROVAL OF THE GRADING PLAN ENGINEER STAMP DATED 12/15/04 THE PRELIMINARY PLAT WAS APPROVED. THE VACATIONS WERE APPROVED AS SHOWN ON EXHIBIT B IN THE PLANNING FILE. THE TEMPORARY DEFERRAL OF CONSTRUCTION OF SIDEWALKS ON THE INTERIOR STREETS WAS APPROVED AS SHOWN ON EXHIBIT C IN THE PLANNING FILE.**

**SITE DEVELOPMENT PLANS, AMENDED PLANS, AND MASTER DEVELOPMENT PLANS**

**NOTE: IF THE APPLICANT/AGENT IS NOT PRESENT WHEN THEIR REQUEST IS CALLED, THE REQUEST MAY BE INDEFINITELY DEFERRED.**

13. **Project # 1000816**  
05DRB-00005 Minor-SiteDev Plan  
Bld/Permit/EPC

TAFAZZUL HUSSAIN agent(s) for ALEEM & FAIZEL KASSAM request(s) the above action(s) for all or a portion of Block(s) 4B, Tract(s) 1A, **SUNPORT PARK**, zoned IP, located on UNIVERSITY BLVD SE, between SUNPORT BLVD SE and WOODWARD RD SE containing approximately 3 acre(s). [REF: 04EPC00293] **[Chris Hyer, EPC Case Planner]** *[Deferred from 1/12/05]* (M-15) **DEFERRED AT THE AGENT'S REQUEST TO 1/19/05.**

**MINOR PLATS, FINAL (MAJOR) PLATS, AMENDED PLATS AND PLANS**

14. **Project # 1003784**  
05DRB-00007 Minor-Prelim&Final Plat  
Approval

SURVEYS SOUTHWEST LTD agent(s) for JESUS ESPINOZA request(s) the above action(s) for all or a 50-foot portion of **VACATED ALAMEDA LATERAL**, zoned lateral, located on PROSPECT AVE NE, between BROADWAY BLVD NE and CUTLER AVE NE containing approximately 1 acre(s). [REF: 04EPC01776] (H-15) **THE PRELIMINARY AND FINAL PLAT WERE APPROVED AND SIGNED OFF BY THE BOARD.**

15. **Project # 1003796**  
04DRB-01990 Minor-Prelim&Final Plat  
Approval

PATRICK J GRIFFIN request(s) the above action(s) for all or a portion of Lot(s) 79, Block(s) 11, **SKYVIEW WEST ADDITION**, zoned R-1, located on GWIN RD SW, between UNSER BLVD SW and GASLIGHT SW containing approximately 1 acre(s). [REF: 04DRB01807] (K-10) **THE PRELIMINARY PLAT WAS APPROVED WITH FINAL SIGN OFF DELEGATED TO PLANNING FOR REAL PROPERTY'S SIGNATURE.**

16. **Project # 1002727**  
05DRB-00010 Minor-Prelim&Final Plat  
Approval

DAC ENTERPRISES INC agent(s) for PEGGY DASKALOS-LYCOU request(s) the above action(s) for all or a portion of Tract(s) A, Lot(s) 6-10, Block(s) 105, **BEL AIR SUBDIVISION**, zoned C-2, located on MENAUL BLVD NE, between ALVARADO DR NE and PALOMAS DR NE containing approximately 1 acre(s). [REF: 04ZHE00955] (H-18) **THE PRELIMINARY PLAT WAS APPROVED WITH FINAL SIGN OFF DELEGATED TO TRANSPORTATION DEVELOPMENT FOR POSSIBLE RADII DEDICATIONS AND TO PLANNING FOR AGIS DXF FILE.**

17. **Project # 1003695**  
05DRB-00008 Minor-Prelim&Final Plat  
Approval

HALL SURVEYING CO agent(s) for A BAIN COCHRAN III request(s) the above action(s) for all or a portion of Lot(s) 4 (west 63 feet), Block(s) 12, **ALBUQUERQUE HIGHLANDS**, zoned R-1, located on LA VETA NE, between SAN MATEO NE and MOUNTAIN RD NE containing approximately 1 acre(s). [REF:04DRB-1404] (J-18) **INDEFINITELY DEFERRED AT THE AGENT'S REQUEST.**

18. **Project # 1003673**  
04DRB-01637 Minor-Final Plat Approval

RIO GRANDE ENGINEERING agent(s) for ERIMY PROPERTIES LTD request(s) the above action(s) for all or a portion of Lot(s) 7, 8 and 9, Block(s) 3, NORTH ALBUQUERQUE ACRES, UNIT 3, (to be known as **OAKLAND SOUTH SUBDIVISION**) zoned RD, located on OAKLAND AVE NE, between VENTURA BLVD NE and BARSTOW BLVD NE containing approximately 3 acre(s). [REF: 04DRB01424] [*Deferred from 10/27/04 & 11/3/04, [11/10/04 NEITHER THE APPLICANT NOR THE AGENT WERE PRESENT DEFERRED TO 11/17/04, Final Plat Indef Deferred for SIA.]*] (C-20) **FINAL PLAT WAS APPROVED WITH FINAL SIGNOFF DELEGATED TO CITY ENGINEER FOR SIA, AMAFCA'S SIGNATURE AND NEEDED EASEMENTS AND TO PLANNING FOR THE AGIS DXF FILE.**

19. **Project # 1003604**  
04DRB-01794 Minor-Final Plat Approval

ABQ ENGINEERING agent(s) for D T LAND DEVELOPMENT request(s) the above action(s) for all or a portion of Tract(s) 217, 218, 219 and 220, **MIRA MESA SUBDIVISION**, zoned R-2 residential zone, located on HANOVER RD NW, between GLENRIO RD NW and 68<sup>TH</sup> ST NW containing approximately 13 acre(s). [REF 04DRB01233, 04DRB01452, 04DRB01453] [*Deferred from 12/1/04, 12/8/04 & 1/5/05*] (J-10) **THE FINAL PLAT WAS APPROVED WITH THE FOLLOWING CAVEAT: THE AGENT IS TO GET THE TREASURER'S STAMP ON THE MYLAR AND TURN THE MYLAR OVER TO KEVIN CURRAN WITHOUT RECORDING IT. THE RECORDING WILL OCCUR LATER.**


**NO ACTION IS TAKEN ON THESE CASES:**  
**APPLICANT - AGENT IS REQUIRED TO BE AT THE MEETING**

20. **Project # 1003865**  
05DRB-00006 Minor-Sketch Plat or Plan
- FORSTBAUER SURVEYING LLC agent(s) for PARKS CUSTOM BUILDERS INC request(s) the above action(s) for all or a portion of Lot(s) 11,12, 21 and 22, Block(s) 28, **NORTH ALBUQUERQUE ACRES, TRACT A, UNIT B**, zoned SU2 - IP, located on ALAMEDA BLVD NE, between SAN PEDRO NE and LOUISIANA NE containing approximately 4 acre(s). [REF: Z-87-42-1,DRB-99-187] (C-18) **THE ABOVE REQUEST WAS REVIEWED AND COMMENTS WERE GIVEN.**
21. **Project # 1001568**  
05DRB-00002 Minor-Sketch Plat or Plan
- ED HADDAWAY request(s) the above action(s) for all or a portion of Tract(s) 90 and 91A1-A1-B1-A, **MRGCD MAP 35**, zoned RA-2, located on RIO GRANDE BLVD NW, between INDIAN SCHOOL NW and MATTHEW NW containing approximately 2 acre(s). [REF: 01EPC01563, 04DRB01170] (H-13) **THE ABOVE REQUEST WAS REVIEWED AND COMMENTS WERE GIVEN.**
22. **Project # 1003863**  
04DRB-01989 Minor-Sketch Plat or Plan
- URS agent(s) for GLOBAL BRIDGE PARTNERS request(s) the above action(s) for all or a portion of Tract(s) C-2, **MENAU SCHOOL INC**, zoned M-1, located on BROADBENT PARKWAY NE, between CANDELARIA NE and MENAU NE containing approximately 2 acre(s). (H-15) **THE ABOVE REQUEST WAS REVIEWED AND COMMENTS WERE GIVEN.**

23. Approval of the Development Review Board Minutes for December 29, 2004. **THE DRB MINUTES FOR DECEMBER 29, 2004 WERE APPROVED BY THE BOARD.**

ADJOURNED: NOON

# CITY OF ALBUQUERQUE



**PLANNING DEPARTMENT  
DEVELOPMENT AND BUILDING SERVICES  
HYDROLOGY DEVELOPMENT SECTION**

DEVELOPMENT REVIEW BOARD--SPEED MEMO

**DRB CASE NO/PROJECT NO: 1003796**

**AGENDA ITEM NO: 15**

**SUBJECT:**

- |                         |                          |                           |
|-------------------------|--------------------------|---------------------------|
| (01) Sketch Plat/Plan   | (05) Site Plan for Subd  | (10) Sector Dev Plan      |
| (02) Bulk Land Variance | (06) Site Plan for BP    | (11) Grading Plan         |
| (03) Sidewalk Variance  | (07) Vacation            | (12) SIA Extension        |
| (03a) Sidewalk Deferral | (08) Final Plat          | (13) Master Dev. Plan     |
| (04) Preliminary Plat   | (09) Infrastructure List | (14) Cost Allocation Plan |

**ACTION REQUESTED:**

P.O. Box 1293

REV/CMT:() APP:(x) SIGN-OFF:() EXTN:() AMEND:()

**ENGINEERING COMMENTS:**

Albuquerque

No adverse comments.  
The Real Property Division must sign plat.

New Mexico 87103

**RESOLUTION:**

www.cabq.gov

APPROVED ; DENIED ; DEFERRED ; COMMENTS PROVIDED ; WITHDRAWN

SIGNED-OFF: (SEC-PLN) (SP-SUB) (SP-BP) (FP) BY: (UD) (CE) (TRANS) (PKS) (PLNG)

DELEGATED: (SEC-PLN) (SP-SUB) (SP-BP) (FP) TO: (UD) (CE) (TRANS) (PKS) (PLNG)

FOR:

**SIGNED:** Bradley L. Bingham  
City Engineer/AMAFCA Designee

**DATE:** January 12, 2005

**CITY OF ALBUQUERQUE  
PLANNING DEPARTMENT  
1/12/05 DRB Comments**


**ITEM # 15**

**PROJECT # 1003796**

**APPLICATION # 04-01990**

**RE: Skyview West Addition/minor plat**

No objection to the requested platting action.



Sheran Matson, AICP DRB Chair

924-3880 Fax 924-3864 smatson@cabq.gov

3796

AGIS ELECTRONIC PLAT APPROVAL FORM

DRB Project Case # 1003796

Subdivision Name SKYVIEW WEST BLK II LOT 79A

Surveyor Rick Fencil

Company/Agent \_\_\_\_\_

Contact Person \_\_\_\_\_ Phone # \_\_\_\_\_ email \_\_\_\_\_

DXF Received Date: 12/30/04

Hard-Copy Date: 12/30/04

Coordinate system:  NMSP Grid (NAD 83)  NMSP Grid (NAD 27)  Ground rotated to NMSP Grid  Other

Neal Weinberg

Approved

12/30/04


Date

\*The dxf file cannot be accepted at this time for the following reason(s):

\_\_\_\_\_  
\_\_\_\_\_  
\_\_\_\_\_  
\_\_\_\_\_

AGIS Use Only		Contact person
Copied cov _____ to agiscov.	Date: _____	Notified on: _____





ALBUQUERQUE

**PLANNING DEPARTMENT  
DEVELOPMENT AND BUILDING SERVICES  
HYDROLOGY DEVELOPMENT SECTION**

**DEVELOPMENT REVIEW BOARD--SPEED MEMO**

**DRB CASE NO/PROJECT NO: 1003796**

**AGENDA ITEM NO: 22**

**SUBJECT:**

- |                                |                                 |                                  |
|--------------------------------|---------------------------------|----------------------------------|
| <b>(01)</b> Sketch Plat/Plan   | <b>(05)</b> Site Plan for Subd  | <b>(10)</b> Sector Dev Plan      |
| <b>(02)</b> Bulk Land Variance | <b>(06)</b> Site Plan for BP    | <b>(11)</b> Grading Plan         |
| <b>(03)</b> Sidewalk Variance  | <b>(07)</b> Vacation            | <b>(12)</b> SIA Extension        |
| <b>(03a)</b> Sidewalk Deferral | <b>(08)</b> Final Plat          | <b>(13)</b> Master Dev. Plan     |
| <b>(04)</b> Preliminary Plat   | <b>(09)</b> Infrastructure List | <b>(14)</b> Cost Allocation Plan |

**ACTION REQUESTED:**

P.O. Box 1293

REV/CMT:(x) APP:() SIGN-OFF:() EXTN:() AMEND:()

**ENGINEERING COMMENTS:**

Albuquerque

No adverse comments.

New Mexico 87103

**RESOLUTION:**

*discussed*

www.cabq.gov

APPROVED \_\_\_\_; DENIED \_\_\_\_; DEFERRED \_\_\_\_; COMMENTS PROVIDED X; WITHDRAWN

SIGNED-OFF: (SEC-PLN) (SP-SUB) (SP-BP) (FP) BY: (UD) (CE) (TRANS) (PKS) (PLNG)

DELEGATED: (SEC-PLN) (SP-SUB) (SP-BP) (FP) TO: (UD) (CE) (TRANS) (PKS) (PLNG)

FOR:

**SIGNED:** Bradley L. Bingham  
City Engineer/AMAFCA Designee

**DATE:** December 8, 2004



**CITY OF ALBUQUERQUE  
PLANNING DEPARTMENT  
December 8, 2004  
DRB Comments**


**ITEM # 22**

**PROJECT # 1003796**

**APPLICATION # 04-01807**

**RE: Lot 79, Block 11, Skywest Addition/sketch**

Planning has no objection to the replat incorporating a portion of the previous action. However, be aware that the replat must occur within twelve months of the original vacation action. Otherwise, the vacation is null and void.



Sheran Matson, AICP DRB Chair

924-3880 Fax 924-3864 [smatson@cabq.gov](mailto:smatson@cabq.gov)

# City of Albuquerque



## DEVELOPMENT/ PLAN REVIEW APPLICATION

### SUBDIVISION

- Major Subdivision action
- Minor Subdivision action
- Vacation
- Variance (Non-Zoning)

### SITE DEVELOPMENT PLAN

- for Subdivision Purposes
- for Building Permit
- IP Master Development Plan
- Cert. of Appropriateness (LUCC)

### STORM DRAINAGE

- Storm Drainage Cost Allocation Plan

### Supplemental form

#### S Z ZONING & PLANNING

- Annexation
- County Submittal
- EPC Submittal
- Zone Map Amendment (Establish or Change Zoning)
- Sector Plan (Phase I, II, III)
- Amendment to Sector, Area, Facility or Comprehensive Plan
- Text Amendment (Zoning Code/Sub Regs)
- Street Name Change (Local & Collector)

#### L A APPEAL / PROTEST of...

- D Decision by: DRB, EPC, LUCC, Planning Director or Staff, ZHE, Zoning Board of Appeals

PRINT OR TYPE IN BLACK INK ONLY. The applicant or agent must submit the completed application in person to the Planning Department Development Services Center, 600 2<sup>nd</sup> Street NW, Albuquerque, NM 87102. Fees must be paid at the time of application. Refer to supplemental forms for submittal requirements.

### APPLICANT INFORMATION:

NAME: Patrick J Griffin PHONE: 898-9414  
 ADDRESS: 9624 Del Fuego Cdv. NE FAX: \_\_\_\_\_  
 CITY: Albuquerque STATE NM ZIP 87113 E-MAIL: \_\_\_\_\_  
 Proprietary interest in site: \_\_\_\_\_ List all owners: Patrick J + Mary D. Griffin  
 AGENT (if any): \_\_\_\_\_ PHONE: \_\_\_\_\_  
 ADDRESS: \_\_\_\_\_ FAX: \_\_\_\_\_  
 CITY: \_\_\_\_\_ STATE \_\_\_\_\_ ZIP \_\_\_\_\_ E-MAIL: \_\_\_\_\_

DESCRIPTION OF REQUEST: Preliminary & Final Plat Approval

Is the applicant seeking incentives pursuant to the Family Housing Development Program? Yes.  No.

### SITE INFORMATION: ACCURACY OF THE LEGAL DESCRIPTION IS CRUCIAL! ATTACH A SEPARATE SHEET IF NECESSARY.

Lot or Tract No. 79 Block: 11 Unit: \_\_\_\_\_  
 Subdiv. / Addn. Skyview West Addition  
 Current Zoning: R-1 Proposed zoning: R-1  
 Zone Atlas page(s): K-10-2 No. of existing lots: 1 No. of proposed lots: 1  
 Total area of site (acres): 1.644 Density if applicable: dwellings per gross acre: \_\_\_\_\_ dwellings per net acre: \_\_\_\_\_  
 Within city limits?  Yes. No , but site is within 5 miles of the city limits.) Within 1000FT of a landfill? NO  
 UPC No. 1 010 057 17201931205 MRGCD Map No. \_\_\_\_\_  
 LOCATION OF PROPERTY BY STREETS: On or Near: 7700 Gwin SW  
 Between: UNSU Blvd SW and GASLIGHT SW

### CASE HISTORY:

List any current or prior case number that may be relevant to your application (Proj., App., DRB-, AX, Z, V, S, etc.):

Project # 1003796 Application # 04 DRB-01807

Check-off if project was previously reviewed by Sketch Plat/Plan , or Pre-application Review Team . Date of review: 12/8/04

SIGNATURE Patrick J. Griffin DATE \_\_\_\_\_  
 (Print) PATRICK J. GRIFFIN  Applicant  Agent

### FOR OFFICIAL USE ONLY

Form revised 4/04

INTERNAL ROUTING	Application case numbers	Action	S.F.	Fees
<input checked="" type="checkbox"/> All checklists are complete	<u>04 DRB - 0990</u>	<u>PEF</u>	<u>503</u>	<u>\$ 215.00</u>
<input type="checkbox"/> All fees have been collected	_____	<u>CME</u>	_____	<u>\$ 20.90</u>
<input type="checkbox"/> All case #s are assigned	_____	_____	_____	\$ _____
<input type="checkbox"/> AGIS copy has been sent	_____	_____	_____	\$ _____
<input type="checkbox"/> Case history #s are listed	_____	_____	_____	\$ _____
<input type="checkbox"/> Site is within 1000ft of a landfill	_____	_____	_____	\$ _____
<input type="checkbox"/> F.H.D.P. density bonus	_____	_____	_____	\$ _____
<input type="checkbox"/> F.H.D.P. fee rebate	_____	_____	_____	\$ _____
	Hearing date <u>1-12-05</u>			Total <u>\$ 235.00</u>

Colleen [Signature] 12-30-04  
 Planner signature / date

Project # 1003796

**FORM S(3): SUBDIVISION - D.R.B. MEETING (UNADVERTISED) OR INTERNAL ROUTING**

**SKETCH PLAT REVIEW AND COMMENT**

**YOUR ATTENDANCE IS REQUIRED.**

- Scale drawing of the proposed subdivision plat (folded to fit into an 8.5" by 14" pocket) 6 copies for unadvertised meetings. Sketches are not reviewed through internal routing.
- Site sketch with measurements showing structures, parking, Bldg. setbacks, adjacent rights-of-way and street improvements, etcetera, if there is any existing land use (folded to fit into an 8.5" by 14" pocket) 6 copies.
- Zone Atlas map with the entire property(ies) precisely and clearly outlined and crosshatched (to be photocopied)
- Letter briefly describing, explaining, and justifying the request
- Any original and/or related file numbers are listed on the cover application

**MAJOR SUBDIVISION EXTENSION OF PRELIMINARY PLAT**

**Your attendance is required.**

- Preliminary Plat reduced to 8.5" x 11"
- Zone Atlas map with the entire property(ies) precisely and clearly outlined and crosshatched (to be photocopied)
- Letter briefly describing, explaining, and justifying the request
- Copy of previous D.R.B. approved infrastructure list
- Copy of the LATEST Official D.R.B. Notice of approval for Preliminary Plat Extension request
- Any original and/or related file numbers are listed on the cover application

**Extensions are not reviewed through internal routing.**  
Extension of preliminary plat approval expires after one year.

**MAJOR SUBDIVISION FINAL PLAT APPROVAL**

**Your attendance is required.**

- Proposed Final Plat (folded to fit into an 8.5" by 14" pocket) 6 copies for unadvertised meetings, 4 copies for internal routing.
- Design elevations & cross sections of perimeter walls **3 copies**
- Zone Atlas map with the entire property(ies) precisely and clearly outlined and crosshatched (to be photocopied)
- Original Mylar drawing of the proposed plat for internal routing only. Otherwise, bring Mylar to meeting.
- Property owner's and City Surveyor's signatures on the Mylar drawing
- SIA financial guaranty verification
- Landfill disclosure and EHD signature line on the Mylar drawing if property is within a landfill buffer
- Any original and/or related file numbers are listed on the cover application
- DXF FILE AND HARD COPY OF FINAL PLAT DATA FOR AGIS IS REQUIRED.**

**MINOR SUBDIVISION PRELIMINARY / FINAL PLAT APPROVAL**

**Your attendance is required.**

- Proposed Preliminary / Final Plat (folded to fit into an 8.5" by 14" pocket) 6 copies for unadvertised meetings, 4 copies for internal routing.
- Site sketch with measurements showing structures, parking, Bldg. setbacks, adjacent rights-of-way and street improvements, etcetera, if there is any existing land use (folded to fit into an 8.5" by 14" pocket) 6 copies.
- Zone Atlas map with the entire property(ies) precisely and clearly outlined and crosshatched (to be photocopied)
- Letter briefly describing, explaining, and justifying the request
- Original Mylar drawing of the proposed plat for internal routing only. Otherwise, bring Mylar to meeting.
- Property owner's and City Surveyor's signatures on the Mylar drawing
- Landfill disclosure and EHD signature line on the Mylar drawing if property is within a landfill buffer
- Signed** Pre-Annexation Agreement if Annexation required.
- Fee (see schedule)
- Any original and/or related file numbers are listed on the cover application
- Infrastructure list if required (**verify with DRB Engineer**) **NO INTERNAL ROUTING**
- DXF FILE AND HARD COPY OF FINAL PLAT DATA FOR AGIS IS REQUIRED.**

**AMENDMENT TO PRELIMINARY PLAT (with minor changes)**

**Your attendance is required.**

**AMENDMENT TO INFRASTRUCTURE LIST (with minor changes)**

**AMENDMENT TO GRADING PLAN (with minor changes)**

PLEASE NOTE: There are no clear distinctions between significant and minor changes with regard to subdivision amendments. Significant changes are those deemed by the DRB to require public notice and public hearing.

- Proposed Amended Preliminary Plat, Infrastructure List, and/or Grading Plan (folded to fit into an 8.5" by 14" pocket) 6 copies for unadvertised meetings.
  - Original Preliminary Plat, Infrastructure List, and/or Grading Plan (folded to fit into an 8.5" by 14" pocket) 6 copies for unadvertised meetings
  - Zone Atlas map with the entire property(ies) precisely and clearly outlined and crosshatched (to be photocopied)
  - Letter briefly describing, explaining, and justifying the request
  - Original Mylar drawing of the proposed amended plat for internal routing only. Otherwise, bring Mylar to meeting.
  - Property owner's and City Surveyor's signatures on the Mylar drawing, if the plat is being amended
  - Any original and/or related file numbers are listed on the cover application
- Amended preliminary plat approval expires after one year

I, the applicant, acknowledge that any information required but not submitted with this application will likely result in deferral of actions.

Patrick J Griffin  
Applicant name (print)

Patrick J Griffin  
Applicant signature / date



Form revised 11/04

Checklists complete      Application case numbers

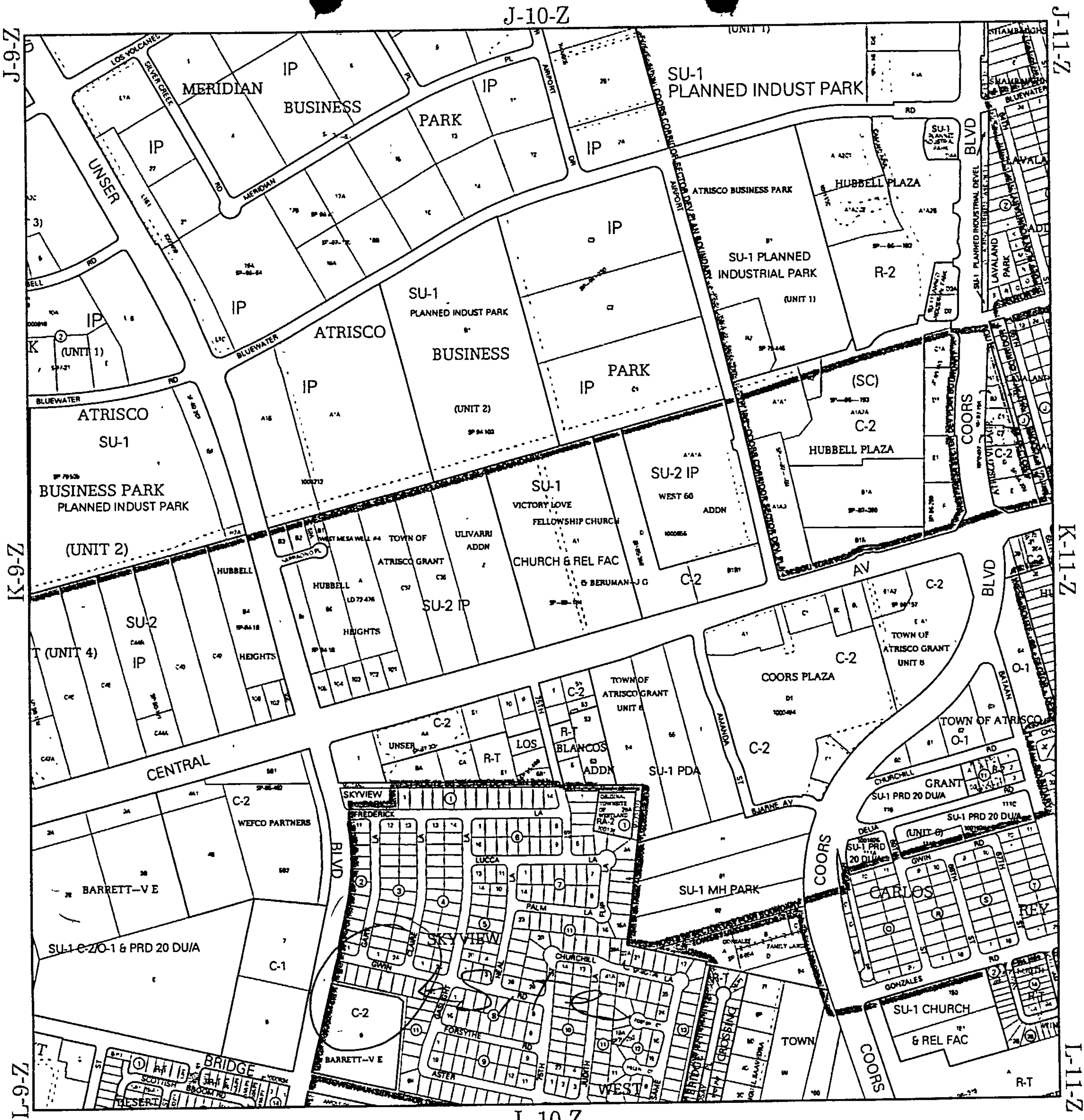
Fees collected      04DRB-01990

Case #s assigned      \_\_\_\_\_

Related #s listed      \_\_\_\_\_

[Signature] 12-30-04  
Planner signature / date

**Project #** 1003796

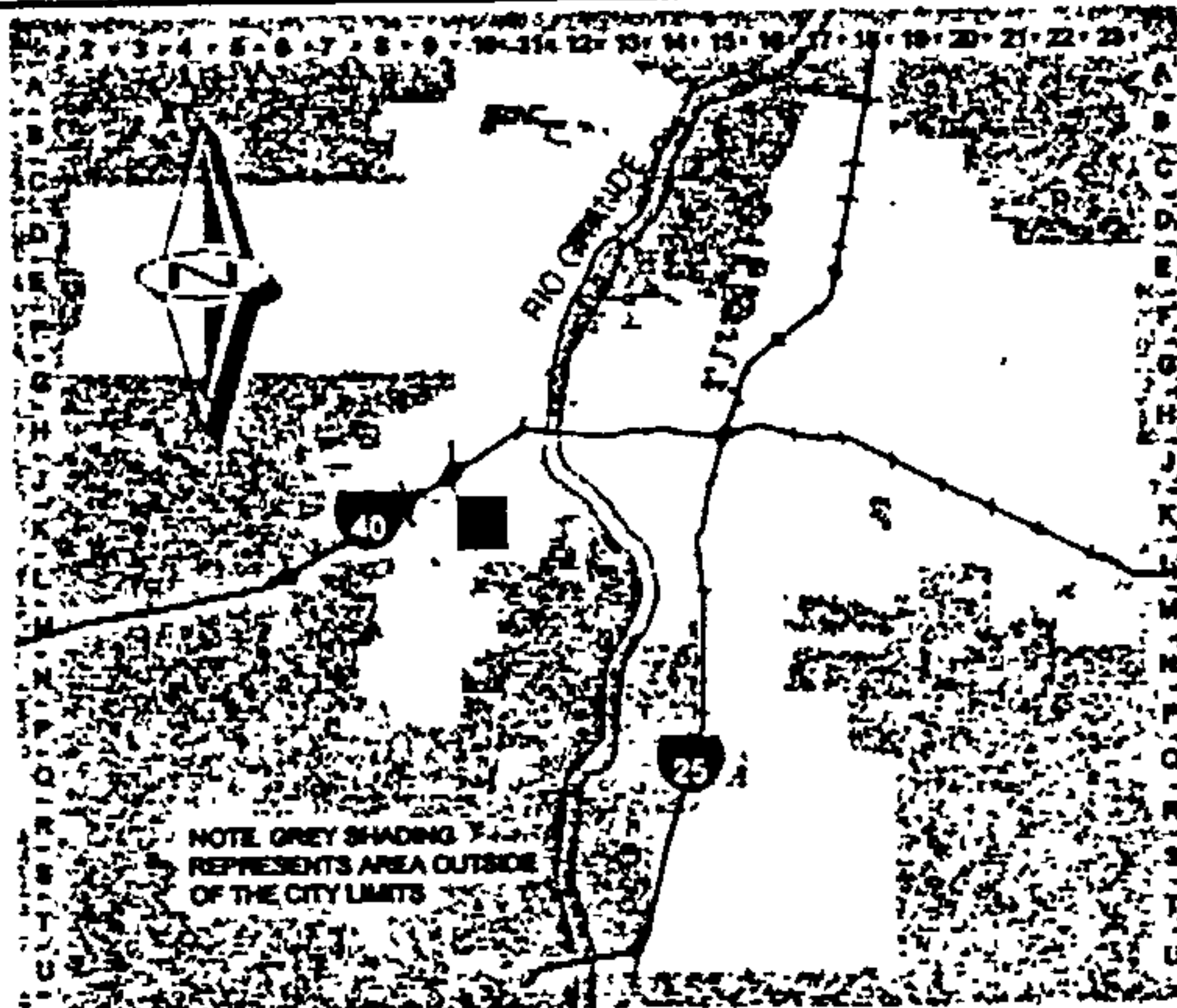
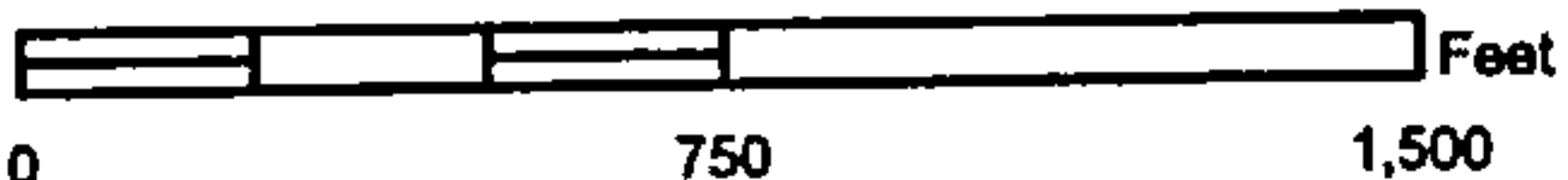


Zone Atlas Page: **K-10-Z**

Map amended through: Aug 06, 2004

Selected Symbols

- |  |  |
|--|--|
|  |  |
|  |  |
|  |  |
|  |  |
|  |  |
|  |  |
|  |  |
|  |  |



**CITY OF ALBUQUERQUE**  
**THREE HUNDRED YEARS**  
 1706 - 2006  
**ALBUQUERQUE**  
*Haciendo Historia*  
**A**buquerque **G**eographic **I**nformation **S**ystem  
**PLANNING DEPARTMENT**  
 © Copyright 2004

November 29, 2004


Patrick J. Griffin  
9624 Del Fuego Cir. NE  
Albuquerque, NM 87113

City of Albuquerque  
Development Review Board

Dear Sirs;

On September 20, 2004 the City Of Albuquerque Legal Dept. offered to sell me one half of the Vacated right of way ( Application # 04DRB-00117, Project # 1003226 ) adjoining my property. (Lot # 79 Block # 11 Skyview West Subdivision) I am interested in adding this land to my lot.

Sincerely,



Patrick J Griffin

ONE STOP SHOP  
CITY OF ALBUQUERQUE PLANNING DEPARTMENT  
Development & Building Services

PAID RECEIPT

APPLICANT NAME Patrick J. Griffin  
AGENT Same  
ADDRESS 9624 Del Fuego Cir NE  
PROJECT & APP # 1003796 / 04DRB 01990  
PROJECT NAME SKYVIEW WEST LT 79 BIK 11

\$ 20.00 441032/3424000 Conflict Management Fee

\$ 215.00 441006/4983000 DRB Actions


\$ \_\_\_\_\_ 441006/4971000 EPC/AA/LUCC Actions & All Appeals

\$ \_\_\_\_\_ 441018/4971000 Public Notification

\$ \_\_\_\_\_ 441006/4983000 DRAINAGE PLAN REVIEW OR TRAFFIC IMPACT STUDY\*\*\*  
( ) Major/Minor Subdivision ( ) Site Development Plan ( ) Bldg Permit  
( ) Letter of Map Revision ( ) Conditional Letter of Map Revision  
( ) Traffic Impact Study

\$ 235.00 TOTAL AMOUNT DUE

\*\*\*NOTE: If a subsequent submittal is required, bring a copy of this paid receipt with you to avoid an additional charge.

CITY TREASURY DIVISION  
RECEIVED \$ 235.00 DATE 12/30/04  




# City of Albuquerque



## DEVELOPMENT/ PLAN REVIEW APPLICATION

Supplemental form

### SUBDIVISION

- Major Subdivision action
- Minor Subdivision action
- Vacation
- Variance (Non-Zoning)

### SITE DEVELOPMENT PLAN

- for Subdivision Purposes
- for Building Permit
- IP Master Development Plan
- Cert. of Appropriateness (LUCC)

### STORM DRAINAGE

- Storm Drainage Cost Allocation Plan

### S Z ZONING & PLANNING

- Annexation
- County Submittal
- EPC Submittal
- Zone Map Amendment (Establish or Change Zoning)
- Sector Plan (Phase I, II, III)
- Amendment to Sector, Area, Facility or Comprehensive Plan
- Text Amendment (Zoning Code/Sub Regs)
- Street Name Change (Local & Collector)

### L A APPEAL / PROTEST of...

- Decision by: DRB, EPC, LUCC, Planning Director or Staff, ZHE, Zoning Board of Appeals

PRINT OR TYPE IN BLACK INK ONLY. The applicant or agent must submit the completed application in person to the Planning Department Development Services Center, 600 2<sup>nd</sup> Street NW, Albuquerque, NM 87102. Fees must be paid at the time of application. Refer to supplemental forms for submittal requirements.

### APPLICANT INFORMATION:

NAME: PATRICK J. GRIFFIN PHONE: 898-9414  
 ADDRESS: 9624 Del Fuego Cir. NE FAX: \_\_\_\_\_  
 CITY: Albuquerque STATE NM ZIP 87113 E-MAIL: \_\_\_\_\_  
 Proprietary interest in site: \_\_\_\_\_ List all owners: PATRICK J + MARY D. GRIFFIN  
 AGENT (if any): \_\_\_\_\_ PHONE: \_\_\_\_\_  
 ADDRESS: \_\_\_\_\_ FAX: \_\_\_\_\_  
 CITY: \_\_\_\_\_ STATE \_\_\_\_\_ ZIP \_\_\_\_\_ E-MAIL: \_\_\_\_\_

DESCRIPTION OF REQUEST: To Acquire one half of VACATED Right of way  
Adjoining my property Sketch Plat Approval  
 Is the applicant seeking incentives pursuant to the Family Housing Development Program?  Yes.  No.

### SITE INFORMATION: ACCURACY OF THE LEGAL DESCRIPTION IS CRUCIAL! ATTACH A SEPARATE SHEET IF NECESSARY.

Lot or Tract No. 79 Block: 11 Unit: \_\_\_\_\_  
 Subdiv. / Addn. Sky View West Addition  
 Current Zoning: R-1 Proposed zoning: R-1  
 Zone Atlas page(s): K-10-Z No. of existing lots: 1 No. of proposed lots: 1  
 Total area of site (acres): .1644 Density if applicable: dwellings per gross acre: \_\_\_\_\_ dwellings per net acre: \_\_\_\_\_  
 Within city limits?  Yes. No , but site is within 5 miles of the city limits.) Within 1000FT of a landfill? NO  
 UPC No. 1 010 057 172019 31205 MRGCD Map No. \_\_\_\_\_  
 LOCATION OF PROPERTY BY STREETS: On or Near: 7700 Gwin SW  
 Between: Unser Blvd SW and Gashlight SW

### CASE HISTORY:

List any current or prior case number that may be relevant to your application (Proj., App., DRB-, AX, Z, V, S, etc.):  
Application # 04 DRB-00117 Project # 1003226

Check-off if project was previously reviewed by Sketch Plat/Plan , or Pre-application Review Team . Date of review: \_\_\_\_\_

SIGNATURE Patrick J. Griffin DATE 11/30/04  
 (Print) PATRICK J. GRIFFIN  Applicant  Agent

### FOR OFFICIAL USE ONLY

Form revised 4/04

<input type="checkbox"/> INTERNAL ROUTING	Application case numbers	Action	S.F.	Fees
<input type="checkbox"/> All checklists are complete	<u>04DRB-01807</u>	<u>SK</u>	<u>563</u>	<u>\$ 0</u>
<input type="checkbox"/> All fees have been collected	_____	_____	_____	\$ _____
<input type="checkbox"/> All case #s are assigned	_____	_____	_____	\$ _____
<input type="checkbox"/> AGIS copy has been sent	_____	_____	_____	\$ _____
<input type="checkbox"/> Case history #s are listed	_____	_____	_____	\$ _____
<input type="checkbox"/> Site is within 1000ft of a landfill	_____	_____	_____	\$ _____
<input type="checkbox"/> F.H.D.P. density bonus	_____	_____	_____	\$ _____
<input type="checkbox"/> F.H.D.P. fee rebate	_____	_____	_____	\$ _____
	Hearing date <u>12-8-04</u>			Total <u>\$ 0</u>

Planner signature / date 11-30-04

Project # 1003796

**FORM S(3): SUBDIVISION - D.R.B. MEETING (UNADVERTISED) OR INTERNAL ROUTING**

**SKETCH PLAT REVIEW AND COMMENT**

**YOUR ATTENDANCE IS REQUIRED.**

- Scale drawing of the proposed subdivision plat (folded to fit into an 8.5" by 14" pocket) 6 copies for unadvertised meetings. Sketches are not reviewed through internal routing.
- Site sketch with measurements showing structures, parking, Bldg. setbacks, adjacent rights-of-way and street improvements, etcetera, if there is any existing land use (folded to fit into an 8.5" by 14" pocket) 6 copies.
- Zone Atlas map with the entire property(ies) precisely and clearly outlined and crosshatched (to be photocopied)
- Letter briefly describing, explaining, and justifying the request
- Any original and/or related file numbers are listed on the cover application

**MAJOR SUBDIVISION EXTENSION OF PRELIMINARY PLAT**

**Your attendance is required.**

- Preliminary Plat reduced to 8.5" x 11"
- Zone Atlas map with the entire property(ies) precisely and clearly outlined and crosshatched (to be photocopied)
- Letter briefly describing, explaining, and justifying the request
- Copy of previous D.R.B. approved infrastructure list
- Copy of the LATEST Official D.R.B. Notice of approval for Preliminary Plat Extension request
- Any original and/or related file numbers are listed on the cover application

**Extensions are not reviewed through internal routing.**

Extension of preliminary plat approval expires after one year.

**MAJOR SUBDIVISION FINAL PLAT APPROVAL**

**Your attendance is required.**

- Proposed Final Plat (folded to fit into an 8.5" by 14" pocket) 6 copies for unadvertised meetings, 4 copies for internal routing.
- Design elevations & cross sections of perimeter walls **3 copies**
- Zone Atlas map with the entire property(ies) precisely and clearly outlined and crosshatched (to be photocopied)
- Original Mylar drawing of the proposed plat for internal routing only. Otherwise, bring Mylar to meeting.
- Property owner's and City Surveyor's signatures on the Mylar drawing
- SIA financial guaranty verification
- Landfill disclosure and EHD signature line on the Mylar drawing if property is within a landfill buffer
- Any original and/or related file numbers are listed on the cover application
- DXF FILE AND HARD COPY OF FINAL PLAT DATA FOR AGIS IS REQUIRED.**

**MINOR SUBDIVISION PRELIMINARY / FINAL PLAT APPROVAL**

**Your attendance is required.**

- Proposed Preliminary / Final Plat (folded to fit into an 8.5", by 14" pocket) 6 copies for unadvertised meetings, 4 copies for internal routing.
- Site sketch with measurements showing structures, parking, Bldg. setbacks, adjacent rights-of-way and street improvements, etcetera, if there is any existing land use (folded to fit into an 8.5" by 14" pocket) 6 copies.
- Zone Atlas map with the entire property(ies) precisely and clearly outlined and crosshatched (to be photocopied)
- Letter briefly describing, explaining, and justifying the request
- Original Mylar drawing of the proposed plat for internal routing only. Otherwise, bring Mylar to meeting.
- Property owner's and City Surveyor's signatures on the Mylar drawing
- Landfill disclosure and EHD signature line on the Mylar drawing if property is within a landfill buffer
- Signed** Pre-Annexation Agreement if Annexation required.
- Fee (see schedule)
- Any original and/or related file numbers are listed on the cover application
- Infrastructure list if required (verify with DRB Engineer) **NO INTERNAL ROUTING**
- DXF FILE AND HARD COPY OF FINAL PLAT DATA FOR AGIS IS REQUIRED.**

**AMENDMENT TO PRELIMINARY PLAT (with minor changes)**

**Your attendance is required.**

**AMENDMENT TO INFRASTRUCTURE LIST (with minor changes)**

**AMENDMENT TO GRADING PLAN (with minor changes)**

PLEASE NOTE: There are no clear distinctions between significant and minor changes with regard to subdivision amendments. Significant changes are those deemed by the DRB to require public notice and public hearing.

- Proposed Amended Preliminary Plat, Infrastructure List, and/or Grading Plan (folded to fit into an 8.5" by 14" pocket) 6 copies for unadvertised meetings.
- Original Preliminary Plat, Infrastructure List, and/or Grading Plan (folded to fit into an 8.5" by 14" pocket) 6 copies for unadvertised meetings
- Zone Atlas map with the entire property(ies) precisely and clearly outlined and crosshatched (to be photocopied)
- Letter briefly describing, explaining, and justifying the request
- Original Mylar drawing of the proposed amended plat for internal routing only. Otherwise, bring Mylar to meeting.
- Property owner's and City Surveyor's signatures on the Mylar drawing, if the plat is being amended
- Any original and/or related file numbers are listed on the cover application

Amended preliminary plat approval expires after one year

I, the applicant, acknowledge that any information required but not submitted with this application will likely result in deferral of actions.

Patrick J Griffin  
Applicant name (print)

Patrick J Griffin 11/30/04  
Applicant signature / date



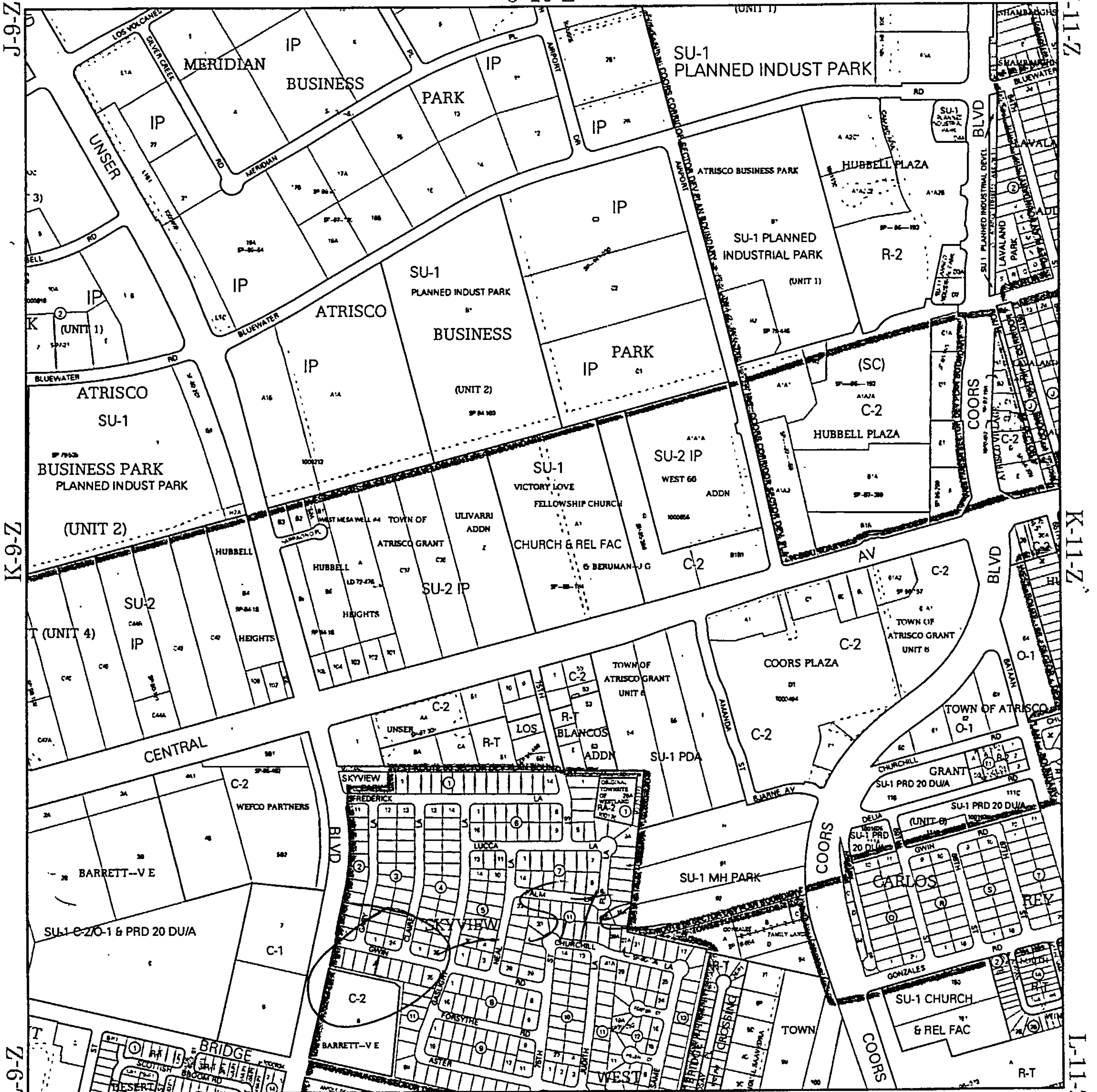
Form revised 11/04

- Checklists complete
- Fees collected
- Case #s assigned
- Related #s listed

Application case numbers  
04DRP - 01807

Patrick J Griffin  
Planner signature / date

**Project #** 1003796

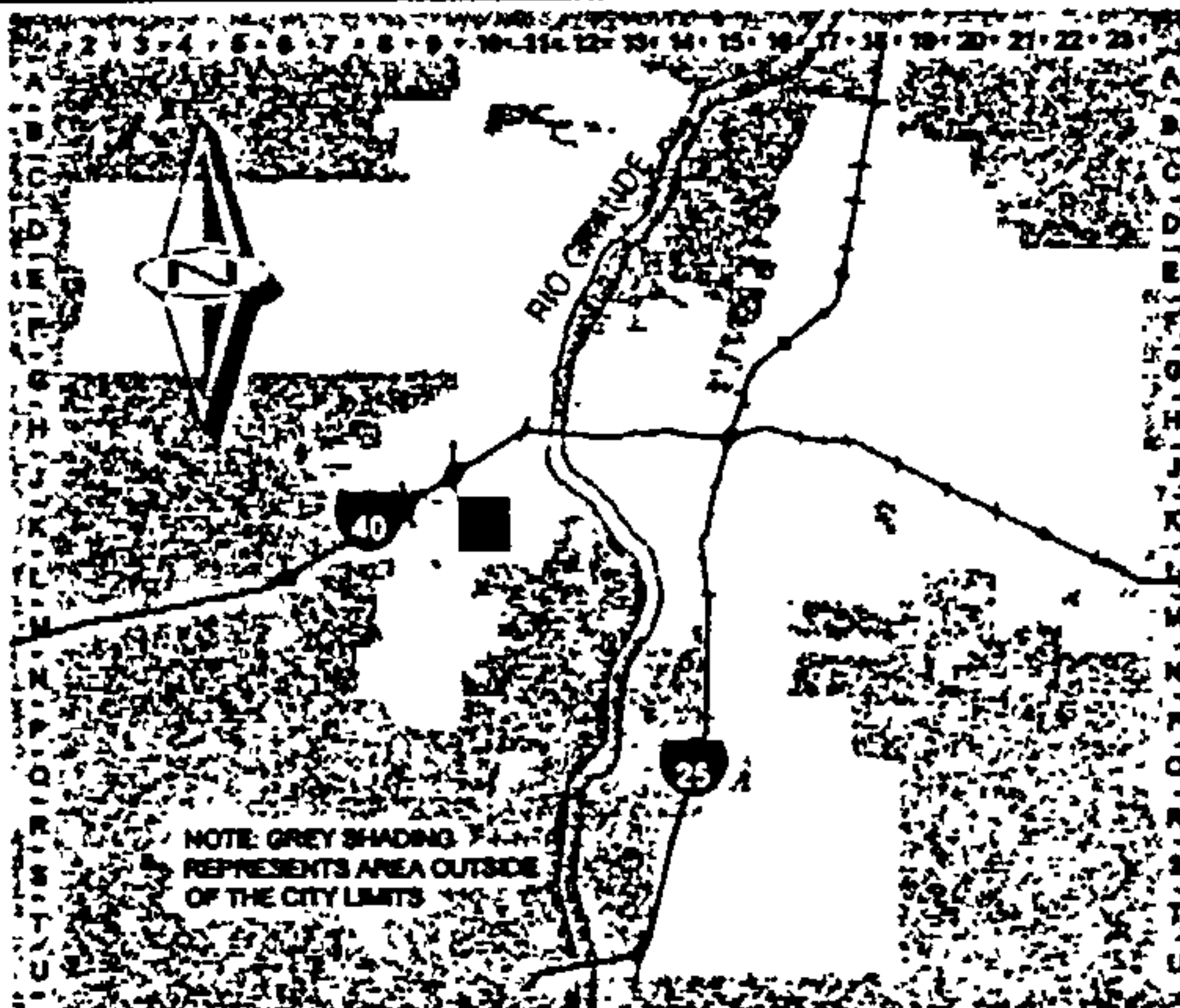
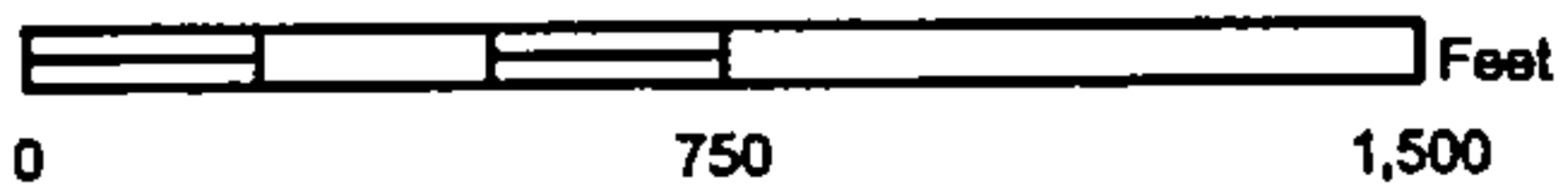


Zone Atlas Page: **K-10-Z**

Map amended through: Aug 06, 2004

Selected Symbols

- Unincorporated Areas
- Sector Plan Boundaries
- Parcel Boundaries
- Easement Lines
- Freeway Lanes
- Jurisdictional Boundaries
- Westgate Wall
- Escarpment
- Grant Boundaries
- Petroglyph
- H-1 Buffer Zone
- Arroyos
- LDN Noise Level
- Airport Clearance Zone
- Design Overlay Zones



**CITY OF ALBUQUERQUE**  
**THREE HUNDRED YEARS**  
 1706 - 2006  
**ALBUQUERQUE**  
*Hacienda Historia*  
**A G I S**  
 Albuquerque Geographic Information System  
**PLANNING DEPARTMENT**  
 © Copyright 2004

November 29, 2004

Patrick J. Griffin  
9624 Del Fuego Cir. NE  
Albuquerque, NM 87113

City of Albuquerque  
Development Review Board

Dear Sirs;

On September 20, 2004 the City Of Albuquerque Legal Dept. offered to sell me one half of the Vacated right of way ( Application # 04DRB-00117, Project # 1003226 ) adjoining my property. (Lot # 79 Block # 11 Skyview West Subdivision) I am interested in adding this land to my lot.

Sincerely,

A handwritten signature in black ink that reads "Patrick J. Griffin". The signature is written in a cursive style with a prominent initial "P" and a long horizontal stroke at the end.

Patrick J Griffin

LOT  
SKYVIEW WES  
BK. D5,  
MARCH

7,163 sq. ft.  
0.1644 acres

