

#23



DRB CASE ACTION LOG (PREL & FINAL)

REVISED 2/5/04

This sheet must accompany your plat or site plan to obtain delegated signatures. Return sheet with site plan/plat once comments are addressed.

DRB Application No.: **04DRB-01964 (P&F)**

Project # **1003854**

Project Name: **Waggoman-Denison Addition**

Agent: **Wayjohn Surveying**

Phone No.: **255-2052**

Your request for (SDP for SUB), (SDP for BP), (**FINAL PLATS**), (MASTER DEVELOP. PLAN), was approved on 1/5/05 by the DRB with delegation of signature(s) to the following departments.

OUTSTANDING SIGNATURES COMMENTS TO BE ADDRESSED

- TRANSPORTATION: _____
- _____
- _____
- _____
- _____

- UTILITIES: Water & Sewer Tapping Permits
- New water service
- _____
- _____

- CITY ENGINEER / AMAFCA: _____
- _____
- _____
- _____

- PARKS / CIP: _____
- _____
- _____
- _____

- PLANNING (Last to sign): Agus D. P. J. file
- _____
- _____
- _____

- Planning must record this plat. Please submit the following items:**
 - The original plat and a mylar copy for the County Clerk.
 - Tax certificate from the County Treasurer.
 - Recording fee (checks payable to the County Clerk). RECORDED DATE: _____
 - Tax printout from the County Assessor.
- Include 3 copies of the approved site plan along with the originals.**
- County Treasurer's signature must be obtained prior to the recording of the plat with the County Clerk.**
- Property Management's signature must be obtained prior to Planning Department's signature.**
- AGIS DXF File approval required.**
- Copy of recorded plat for Planning.**

Project Number

1003854



**DEVELOPMENT REVIEW BOARD
ACTION SHEET**

Plaza del Sol Hearing Room, Basement, Plaza del Sol Building

January 5, 2005 9:00 a.m.

MEMBERS:

Sheran Matson, AICP, DRB Chair
Claire Senova, Administrative Assistant

Wilfred Gallegos, Transportation Development
Brad Bingham, Alternate City Engineer

Roger Green, Utility Development
Christina Sandoval, Parks & Recreation

NOTE: UNLESS ANNOUNCED DURING THE MEETING, THE DEVELOPMENT REVIEW BOARD WILL NOT TAKE A LUNCH BREAK.

NOTE: INDIVIDUALS WITH DISABILITIES WHO NEED SPECIAL ASSISTANCE TO PARTICIPATE AT THIS MEETING SHOULD CONTACT CLAIRE SENOVA, PLANNING DEPARTMENT, AT 924-3946. HEARING IMPAIRED USERS MAY CONTACT HER VIA THE NEW MEXICO RELAY NETWORK BY CALLING TOLL-FREE:1-800-659-8331.

NOTE: REQUESTS FOR DEFERRAL OF CASES WILL BE DISCUSSED BY THE BOARD AND THE APPLICANT AND/OR AGENT AT THE BEGINNING OF THE AGENDA. BOTH PARTIES MUST AGREE UPON THE DATE OF DEFERRAL. IF THE APPLICANT/AGENT IS NOT PRESENT, THE ADMINISTRATIVE ASSISTANT MUST RECEIVE A LETTER, PRIOR TO THE HEARING DATE, REQUESTING A SPECIFIC DEFERRAL DATE. THE BOARD WILL DISCUSS AND MAKE A DECISION AT THE HEARING. THE APPLICANT/AGENT WILL THEN BE INFORMED OF THE DEFERRAL DATE AND REASON.

- A. Call to Order: 9:00 A.M. Adjourned: 10:55 A.M.
- B. Changes and/or Additions to the Agenda
- C. New or Old Business

CASES WHICH REQUIRE PUBLIC NOTIFICATION
MAJOR SUBDIVISIONS, VACATIONS, SIA EXTENSIONS AND SITE DEVELOPMENT PLANS

1. **Project # 1003520**
04DRB-01567 Major-Preliminary Plat Approval
04DRB-01568 Minor-Temp Defer SDWK
04DRB-01863 Minor-Subd Design (DPM) Variance
MARK GOODWIN & ASSOCIATES PA agent(s) for WASHINGTON STREET INVESTORS LLC request(s) the above action(s) for all or a portion of Lot(s) 27 & 28, Block(s) 16, Tract(s) 1, NORTH ALBUQUERQUE ACRES UNIT 3 (to be known as **BENJAMIN PLACE SUBDIVISION**) zoned R-D, located on GLENDALE AVE NE, between BARSTOW ST NE and VENTURA ST NE containing approximately 2 acre(s). [REF: 04DRB00999] [Deferred from 11/3/04, 12/1/04, 12/15/04 & 1/5/05] 04DRB-1570 WAS WITHDRAWN. (B-20) **DEFERRED AT THE AGENT'S REQUEST TO 1/12/05.**

2. **Project # 1000269**
04DRB-01894 Major-Two Year SIA

TIERRA WEST LLC agent(s) for UNION PENSION TRANSACTION TRUST NM 2000-02 request(s) the above action(s) for all or a portion of Tract(s) 5B2C1B, 5B2B1 and 5B2C1A1, **RENAISSANCE CENTER**, zoned SU-1 C-2, located on MERCANTILE AVE NE, between CULTURE AVE NE and PAN AMERICAN FWY NE containing approximately 1 acre(s). [REF: 00DRB00226, 03DRB01269] (F-16) **A TWO-YEAR EXTENSION OF THE SUBDIVISION IMPROVEMENTS AGREEMENT WAS APPROVED.**

3. **Project # 1000419**
04DRB-01897 Major-Two Year SIA

TIERRA WEST LLC agent(s) for UNION PENSION TRANSACTION TRUST NM 2000-02 request(s) the above action(s) for all or a portion of Tract(s) 1B1A, 1B1B and 1B1C, **RENAISSANCE CENTER**, zoned SU1 C-1, located on RENAISSANCE BLVD NE, between MONTANO RD NE and UNION WAY RD NE containing approximately 3 acre(s). [REF: 02AA00165 & 00164, 02AA00814, 03DRB00590] (F-16) **A TWO-YEAR EXTENSION OF THE SUBDIVISION IMPROVEMENTS AGREEMENT WAS APPROVED.**

4. **Project # 1000662**
04DRB-01893 Major-Two Year SIA

TIERRA WEST LLC agent(s) for UNION PENSION TRANSACTION TRUST NM 2000-02 request(s) the above action(s) for all or a portion of Tract(s) 3A3A1, 3A3A3 and 3A3A2A, **RENAISSANCE CENTER**, zoned SU-1 IP, located on MISSION BLVD NE, between ALEXANDER BLVD NE and CULTURE DR NE containing approximately 8 acre(s) [REF: 00AA00943, 04DRB00370 & 00310] (F-16) **A TWO-YEAR EXTENSION OF THE SUBDIVISION IMPROVEMENTS AGREEMENT WAS APPROVED.**

5. **Project # 1000874**
04DRB-01895 Major-Two Year SIA

TIERRA WEST LLC agent(s) for UNION PENSION TRANSACTION TRUST NM 2000-02 request(s) the above action(s) for all or a portion of Tract(s) B1, C2, C3 and C4, **RENAISSANCE CENTER**, zoned SU-1 IP, located on MONTANO RD NE, between ALEXANDER BLVD NE and PAN AMERICAN FWY NE containing approximately 9 acre(s). [REF: 00DRB01464, 03DRB00444] (F-16) **A TWO-YEAR EXTENSION OF THE SUBDIVISION IMPROVEMENTS AGREEMENT WAS APPROVED.**

6. **Project # 1001118**
04DRB-01896 Major-Two Year SIA

TIERRA WEST LLC agent(s) for UNION PENSION TRANSACTION TRUST NM 2000-02 request(s) the above action(s) for all or a portion of Tract(s) 4A1 and 4A2, **RENAISSANCE CENTER**, zoned SU-1 FOR IP, located on RENAISSANCE BLVD NE, between CULTURE AVE NE and ALEXANDER BLVD NE containing approximately 9 acre(s). [REF: 03AA02065, 01DRB00342] (F-16) **A TWO-YEAR EXTENSION OF THE SUBDIVISION IMPROVEMENTS AGREEMENT WAS APPROVED.**

7. **Project # 1002051**
03DRB-02008 Major-Preliminary Plat Approval
03DRB-02009 Major-Vacation of Public Easements
03DRB-02010 Minor-Vacation of Private Easements
03DRB-02011 Minor-Temp Defer SDWK

TIERRA WEST LLC agent(s) for GELTMORE LAND LTD CO request(s) the above action(s) for all or a portion of Tract(s) A, **CHAMISA RIDGE - UNIT 1**, zoned R-LT, located on PARADISE BLVD NW, between BIG SAGE DR NW and CONEFLOWER DR NW containing approximately 18 acre(s). [*Deferred from 6/9/04, 6/23/04, 8/4/04, 9/29/04, Indefinitely Deferred on 11/10/04, 12/8/04 & 1/5/05*] [REF:02DRB-00963](B-10) **DEFERRED AT THE AGENT'S REQUEST TO 1/12/05.**

8. **Project # 1003429**
04DRB-01891 Major-Bulk Land Variance
04DRB-01892 Minor-Prelim&Final Plat
Approval
- ALDRICH LAND SURVEYING agent(s) for RIO BRAVO PARTNERS request(s) the above action(s) for all or a portion of Parcel 1, **RIO BRAVO PARTNERS**, Tract(s) 16, **EL RANCHO GRANDE, UNIT 14** and a portion of **WESTGATE DRAINAGE DAM**, zoned RD & RLT, located on GIBSON BLVD SW, between MESSINA DR SW and DELGADO DR SW containing approximately 121 acre(s). [REF: 04DRB00717] (N-8) **BULK LAND VARIANCE WAS APPROVED. PRELIMINARY PLAT WAS APPROVED WITH FINAL SIGN OFF DELEGATED TO CITY ENGINEER FOR AMAFCA'S SIGNATURE AND PLANNING FOR AGIS DXF FILE.**
9. **Project # 1003778**
04DRB-01750 Major-Preliminary Plat
Approval
04DRB-01751 Major-Vacation of Pub
Right-of-Way
04DRB-01753 Minor-Temp Defer SDWK
04DRB-01752 Minor-Sidewalk Variance
- LARRY READ & ASSOCIATES INC agent(s) for ADIL RIZVI request(s) the above action(s) for all or a portion of Lot(s) 21 & 22, Block(s) 2, Tract(s) 2, **NORTH ALBUQUERQUE ACRES, UNIT 3**, (to be known as **SHAHEEN SUBDIVISION**) zoned R-D, located on OAKLAND AVE NE, between WYOMING BLVD NE and LOUISIANA BLVD NE containing approximately 2 acre(s). [Deferred from 12/8/04, 12/15/04 & 12/29/04] (C-19) **WITH THE SIGNING OF THE INFRASTRUCTURE LIST DATED 1/5/05 AND APPROVAL OF THE GRADING PLAN ENGINEER STAMP DATED 9/7/04 THE PRELIMINARY PLAT WAS APPROVED WITH 3 CONDITIONS OF FINAL PLAT. THE VACATION WAS APPROVED AS SHOWN ON EXHIBIT B IN THE PLANNING FILE. THE TEMPORARY DEFERRAL OF CONSTRUCTION OF SIDEWALKS ON THE INTERIOR STREETS WAS APPROVED AS SHOWN ON EXHIBIT C IN THE PLANNING FILE. A SIDEWALK VARIANCE FOR WAIVER OF SIDEWALKS WAS APPROVED AS SHOWN ON EXHIBIT C IN THE PLANNING FILE.**

10. **Project # 1003779**
04DRB-01754 Major-Preliminary Plat Approval
04DRB-01765 Major-Vacation of Pub Right-of-Way
04DRB-01756 Minor-Sidewalk Variance
04DRB-01757 Minor-Temp Defer SDWK

LARRY READ & ASSOCIATES INC agent(s) for ADIL RIZVI request(s) the above action(s) for all or a portion of Lot(s) 17 & 18, Block(s) 2, Tract(s) 2, NORTH ALBUQUERQUE ACRES, UNIT 3, (to be known as **KUMAIL SUBDIVISION**) zoned R-D, located on OAKLAND AVE NE, between WYOMING BLVD NE and LOUISIANA BLVD NE containing approximately 2 acre(s). [Deferred from 12/8/04, 12/15/04 & 12/29/05] (C-19) **WITH THE SIGNING OF THE INFRASTRUCTURE LIST DATED 1/5/05 AND APPROVAL OF THE GRADING PLAN ENGINEER STAMP DATED 1/3/05 THE PRELIMINARY PLAT WAS APPROVED WITH 2 CONDITIONS OF FINAL PLAT. THE VACATION WAS APPROVED AS SHOWN ON EXHIBIT B IN THE PLANNING FILE. A SIDEWALK VARIANCE FOR WAIVER OF SIDEWALKS WAS APPROVED AS SHOWN ON EXHIBIT C IN THE PLANNING FILE. THE TEMPORARY DEFERRAL OF CONSTRUCTION OF SIDEWALKS ON THE INTERIOR STREETS WAS APPROVED AS SHOWN ON EXHIBIT C IN THE PLANNING FILE.**

11. **PROJECT #1003699**
(DRB-97-165 - V-97-507)

Tierra West Development Management Services, agents for Tim Eichenberg, request Vacation (voiding) of Public Power Line Easement, Site Development Plan Final Sign Off (for EPC) plus Sketch Plat Review and Comment for Tracts B and C, Blocks 2 and 7, WELLS SANDIA MANOR, zoned SU-1/PRD (City) and located on Trimble Blvd NE and Camino de la Sierra NE between I-40 and Arcadia Rd NE containing approximately 4.90 acres. [FIRST TIME ON THE AGENDA 5/6/97] [Z-96-25] DEFERRED FROM 5/24/00, DEFERRED AT THE AGENT'S REQUEST FROM 7/26/00 TO 9/13/00 TO WORK WITH STATE HIGHWAY DEPARTMENT WHICH HAS BEEN AN ONGOING PROCESS SINCE 5/6/97] [DEFERRED AT THE AGENT'S REQUEST FROM 9/13/00 TO 9/20/00 TO WORK WITH THE STATE HIGHWAY DEPARTMENT, DEFERRED AT THE APPLICANT'S REQUEST FOR ONE-YEAR FROM 11/8/00 TO 11/7/01] [DEFERRED AT THE AGENT'S REQUEST FOR ONE-YEAR FROM 11/7/01 TO 11/6/02] [DEFERRED AT THE AGENT'S REQUEST FOR ONE-YEAR FROM 11/6/02 TO 11/5/03] [Deferred from 11/5/03, 1/7/04, Deferred from 1/5/05 to 7/13/05. **A NEW PROJECT NUMBER WAS ISSUED FOR THIS CASE – PROJECT #1003699] (L-23) DEFERRED AT THE AGENT'S REQUEST TO 7/13/05.**

SITE DEVELOPMENT PLANS, AMENDED PLANS, AND MASTER DEVELOPMENT PLANS

NOTE: IF THE APPLICANT/AGENT IS NOT PRESENT WHEN THEIR REQUEST IS CALLED, THE REQUEST MAY BE INDEFINITELY DEFERRED.

12. **Project # 1003826**
04DRB-01905 Minor-SiteDev Plan Subd
- LEE GAMELSKY ARCHITECTS PC agent(s) for CERTIFIED AUTO SALES LLC request(s) the above action(s) for all or a portion of Tract(s) 1-A, **LEVI STRAUSS & COMPANY**, zoned SU-2 M-1, located on ALAMEDA BLVD NE, between SAN MATEO NE and I-25 containing approximately 3 acre(s). [REF: AX-70-33, Z-70-124] *[Deferred from 12/29/04]* (C-18) **THE SITE PLAN FOR SUBDIVISION WAS APPROVED WITH FINAL SIGN OFF DELEGATED TO TRANSPORTATION DEVELOPMENT TO PROVIDE A COPY OF RECORDED EASEMENT.**
13. **Project # 1002378**
04DRB-01972 Minor-SiteDev Plan
BldPermit/EPC
- MAHLMAN & MILES, ARCHITECTS agent(s) for THOMAS H HEFLIN request(s) the above action(s) for all or a portion of Lot(s) 9-A, **LA CUEVA TOWN CENTER AND Lot(s) 10-A, Block(s) 20, Tract(s) 2, UNIT 3, NORTH ALBUQUERQUE ACRES**, zoned C-2 SC, located on CARMEL NE, between WYOMING NE and BARSTOW NE containing approximately 2 acre(s). [REF: Z-98-98, DRB-98-402, 04EPC0091, 04EPC0515] **[Russell Brito for Debbie Stover, EPC Case Planner]** *[Deferred from 12/29/04]* (C-19) **THE SITE PLAN FOR BUILDING PERMIT WAS APPROVED WITH FINAL SIGN OFF DELEGATED TO PLANNING FOR 3 COPIES OF THE SITE PLAN.**

MINOR PLATS, FINAL (MAJOR) PLATS, AMENDED PLATS AND PLANS

14. **Project # 1000922**
04DRB-01984 Minor-Extension of Preliminary Plat

WILSON & COMPANY INC agent(s) for LEGACY SUSTAINABLE DEVELOPMENT request(s) the above action(s) for all or a portion of Tract(s) A, **LA CUENTISTA UNIT 1**, zoned R-1, located on KIMMICK DR NW, between URRACA ST NW and CAMINO DE PAZ NW containing approximately 50 acre(s). [REF: 04DRB01880, 04DRB01881] (C-10/D-10) **A ONE-YEAR EXTENSION OF THE PRELIMINARY PLAT WAS APPROVED TO JANUARY 5, 2006 WITH A CONDITION OF FINAL PLAT.**

15. **Project # 1001218**
04DRB-01433 Minor-Final Plat Approval

SURVEYS SOUTHWEST, LTD agent(s) for DALE ARMSTRONG request(s) the above action(s) for all or a portion of Lot(s) 1, 2 & 3, **LANDS OF LAFARGE**, zoned M-1 light manufacturing zone, located on EDITH BLVD NE, between CARMONY RD NE and EDITH BLVD NE containing approximately 15 acre(s). [REF: 01EPC00690, 01EPC00689, 01DRB00690] [Was Indef. Deferred on 10/27/04 for SIA] (G-15) **FINAL PLAT WAS APPROVED WITH FINAL SIGN OFF DELEGATED TO UTILITIES DEVELOPMENT TO SHOW EXISTING 20-FOOT PUBLIC WATER LINE EASEMENT ON ADJOINING TRACT 4 AND TO PLANNING FOR THE AGIS DXF FILE.**

16. **Project # 1003860**
04DRB-01976 Minor-Prelim&Final Plat Approval

SURVEYS SOUTHWEST LTD agent(s) for JACK CLIFFORD request(s) the above action(s) for all or a portion of Lot(s) B, **TOGETHER WITH AMAFCA DRAINAGE EASEMENT, RAFAR INVESTMENTS**, zoned SU-2 M-1, located on WASHINGTON ST NE, between ANAHEIM NE and PASEO DEL NORTE NE containing approximately 13 acre(s). (C-17) **THE PRELIMINARY PLAT WS APPROVED WITH FINAL SIGN OFF DELEGATED TO CITY ENGINEER TO COORDINATE WITH DMD AND TO PLANNING TO CHECK IF THERE IS AN EXISTING SP FOR SITE? IF SO, NEEDS AMENDING.**

17. **Project # 1002856**
04DRB-01987 Major-Final Plat Approval

MARK GOODWIN & ASSOCIATES agent(s) for D. R. HORTON, INC request(s) the above action(s) for all or a portion of Lot(s) 19-P1, Tract(s) HH & Parcel 5, MEADOWS @ ANDERSON HILLS, Blossom Ridge, Phase 1 (to be known as **BLOSSOM RIDGE, PHASE 2**), zoned RLT, located on DENNIS CHAVEZ BLVD SW, between UNSER BLVD SW and 98TH ST SW containing approximately 18 acre(s). [REF: Z-99-58, 04DRB01793, 04DRB00230, 04DRB00231] (P-9) **FINAL PLAT APPROVED AND SIGNED OFF BY THE BOARD.**

18. **Project # 1003604**
04DRB-01794 Minor-Final Plat Approval

ABQ ENGINEERING agent(s) for D T LAND DEVELOPMENT request(s) the above action(s) for all or a portion of Tract(s) 217, 218, 219 and 220, **MIRA MESA SUBDIVISION**, zoned R-2 residential zone, located on HANOVER RD NW, between GLENRIO RD NW and 68TH ST NW containing approximately 13 acre(s). [REF 04DRB01233, 04DRB01452, 04DRB01453] [Deferred from 12/1/04, 12/8/04 & 1/5/05] (J-10) **DEFERRED AT THE AGENT'S REQUEST TO 1/12/05.**

19. **Project # 1003854**
04DRB-01964 Minor-Prelim&Final Plat Approval

WAYJOHN SURVEYING, INC agent(s) for A & J STURTEVANT AND D & N STAFFORD request(s) the above action(s) for all or a portion of Lot(s) 1, Block(s) 26, **WAGGOMAN-DENISON ADDITION**, zoned R-T, located on GENERAL BRADLEY ST NE, between COPPER AVE NE and DOMINGO RD NE containing approximately 1 acre(s). [Indef. Deferred from 12/29/04] (K-20) **PRELIMINARY PLAT APPROVED, WITH FINAL SIGN OFF DELEGATED TO UTILITIES DEVELOPMENT FOR WATER AND SEWER CONNECTION AND PLANNING FOR AGIS DXF FILE.**


NO ACTION IS TAKEN ON THESE CASES:

APPLICANT - AGENT IS REQUIRED TO BE AT THE MEETING

20. **Project # 1003861**
04DRB-01983 Minor-Sketch Plat or Plan
- SOUTHWEST SURVEYING agent(s) for AMBER KENNINGTON OF INFILL 505 request(s) the above action(s) for all or a portion of Tract(s) 60A-2, 60-B and 86-A, **MRGCD MAP 35**, zoned R-1, located on RIO GRANDE BLVD NW, between EL NIDO NW and ZICKERT NW containing approximately 2 acre(s). (H-13) **THE ABOVE REQUEST WAS REVIEWED AND COMMENTS WERE GIVEN.**
21. **Project # 1001990**
04DRB-01963 Minor-Sketch Plat or Plan
- WAYJOHN SURVEYING INC agent(s) for HARDEN ENTERPRISES LLC, MARK A HARDEN request(s) the above action(s) for all or a portion of Tract(s) A, **TANNEHILL-TAYLOR ADDITION**, zoned C-2, located on MONTGOMERY BLVD NE, between EUBANK NE and JUAN TABO NE containing approximately 4 acre(s). [REF: 02DRB00844] [*Indef. Deferred from 12/29/04*] (G-21) **THE ABOVE REQUEST WAS REVIEWED AND COMMENTS WERE GIVEN.**
22. Approval of the Development Review Board Minutes for December 29, 2004. **APPROVAL OF MINUTES DEFERRED TO 1/12/05 MEETING.**

ADJOURNED: 10:55 A.M.

CITY OF ALBUQUERQUE



**PLANNING DEPARTMENT
DEVELOPMENT AND BUILDING SERVICES
HYDROLOGY DEVELOPMENT SECTION**

DEVELOPMENT REVIEW BOARD--SPEED MEMO

DRB CASE NO/PROJECT NO: 1003854

AGENDA ITEM NO: 19

SUBJECT:

- | | | |
|-------------------------|--------------------------|---------------------------|
| (01) Sketch Plat/Plan | (05) Site Plan for Subd | (10) Sector Dev Plan |
| (02) Bulk Land Variance | (06) Site Plan for BP | (11) Grading Plan |
| (03) Sidewalk Variance | (07) Vacation | (12) SIA Extension |
| (03a) Sidewalk Deferral | (08) Final Plat | (13) Master Dev. Plan |
| (04) Preliminary Plat | (09) Infrastructure List | (14) Cost Allocation Plan |

ACTION REQUESTED:

P.O. Box 1293

REV/CMT:() APP:(x) SIGN-OFF:() EXTN:() AMEND:()

ENGINEERING COMMENTS:

Albuquerque

No adverse comments.

New Mexico 87103

RESOLUTION:

www.cabq.gov

APPROVED ____; DENIED ____; DEFERRED ____; COMMENTS PROVIDED ____; WITHDRAWN

SIGNED-OFF: (SEC-PLN) (SP-SUB) (SP-BP) (FP) BY: (UD) (CE) (TRANS) (PKS) (PLNG)

DELEGATED: (SEC-PLN) (SP-SUB) (SP-BP) (FP) TO: (UD) (CE) (TRANS) (PKS) (PLNG)

FOR:

SIGNED: Bradley L. Bingham
City Engineer/AMAFCA Designee

DATE: January 5, 2005

**CITY OF ALBUQUERQUE
PLANNING DEPARTMENT
DECEMBER 29, 2004
DRB Comments**

ITEM # 23

PROJECT # 1003854

APPLICATION # 04-01964

**RE: Lot 1, Block 26, Waggoman-Denison Addition / Minor-Prelim &
Final Plat Approval**

1. Planning has no objection to the request.
2. Plat meets minimum lot size requirements for R-T zoning.



Sheran Matson, AICP DRB/Chair
924-3880 fax 924-3864 smatson@cabq.gov



**DEVELOPMENT REVIEW BOARD
ACTION SHEET**

Plaza del Sol Hearing Room, Basement, Plaza del Sol Building

December 29, 2004 9:00 a.m.

MEMBERS:

Sheran Matson, AICP, DRB Chair
Claire Senova, Administrative Assistant

Wilfred Gallegos, Transportation Development
Brad Bingham, Alternate City Engineer

Roger Green, Utility Development
Christina Sandoval, Parks & Recreation

NOTE: UNLESS ANNOUNCED DURING THE MEETING, THE DEVELOPMENT REVIEW BOARD WILL NOT TAKE A LUNCH BREAK.

NOTE: INDIVIDUALS WITH DISABILITIES WHO NEED SPECIAL ASSISTANCE TO PARTICIPATE AT THIS MEETING SHOULD CONTACT CLAIRE SENOVA, PLANNING DEPARTMENT, AT 924-3946. HEARING IMPAIRED USERS MAY CONTACT HER VIA THE NEW MEXICO RELAY NETWORK BY CALLING TOLL-FREE:1-800-659-8331.

NOTE: REQUESTS FOR DEFERRAL OF CASES WILL BE DISCUSSED BY THE BOARD AND THE APPLICANT AND/OR AGENT AT THE BEGINNING OF THE AGENDA. BOTH PARTIES MUST AGREE UPON THE DATE OF DEFERRAL. IF THE APPLICANT/AGENT IS NOT PRESENT, THE ADMINISTRATIVE ASSISTANT MUST RECEIVE A LETTER, PRIOR TO THE HEARING DATE, REQUESTING A SPECIFIC DEFERRAL DATE. THE BOARD WILL DISCUSS AND MAKE A DECISION AT THE HEARING. THE APPLICANT/AGENT WILL THEN BE INFORMED OF THE DEFERRAL DATE AND REASON.

- A. Call to Order: 9:00 A.M. Adjourned: 12:35 P.M.
- B. Changes and/or Additions to the Agenda
- C. New or Old Business

CASES WHICH REQUIRE PUBLIC NOTIFICATION
MAJOR SUBDIVISIONS, VACATIONS, SIA EXTENSIONS AND SITE DEVELOPMENT PLANS

1. **Project # 1000676**
04DRB-01822 Major-Vacation of Public Easements
04DRB-01823 Minor-Sketch Plat or Plan
JEFF MORTENSEN & ASSOCIATES, INC agent(s) for FLYING STAR CORRALES, MARK & JEAN BERNSTEIN, request(s) the above action(s) for all or a portion of Tract(s) F-3, **LAS TIENDAS DE CORRALES CENTER**, zoned SU-1 IP, located on CORRALES RD NW, between ALAMEDA BLVD NW and CALLE CUERVO NW containing approximately 3 acre(s). [REF: 04EPC01345, 043EPC01353] (A-14) **VACATION WAS APPROVED AS SHOWN ON EXHIBIT B IN THE PLANNING FILE. THE ABOVE REQUEST WAS REVIEWED AND COMMENTS WERE GIVEN.**

2. **Project # 1001370**
04DRB-01857 Major-Bulk Land Variance
04DRB-01858 Minor-Prelim&Final Plat
Approval

MARK GOODWIN & ASSOCIATES, PA agent(s) for JTH, LLC request(s) the above action(s) for all or a portion of Tract(s) A, UNPLATTED LAND, FOUR HILLS VILLAGE, 20TH INSTALLMENT, (to be known as **JUAN TABO HILLS**, zoned R-D, located on JUAN TABO BLVD SE, between EUBANK BLVD SE and FOUR HILLS RD SE containing approximately 328 acre(s). [REF: Z-80-30, Z-92-20, DRB-93-48, DRB-94-257, DRB-98-20] (M-21/22) **THE BULK LAND VARIANCE WAS APPROVED. THE PRELIMINARY PLAT WAS APPROVED WITH FINAL SIGN OFF DELEGATED TO TRANSPORTATION FOR AMAFCA'S SIGNATURE, THE GONZALES EASEMENT AND TO PLANNING FOR RESPONSE TO PUBLIC QUESTIONS AND THE 15-DAY APPEAL PERIOD.**

3. **Project # 1002134**
04DRB-01804 Major-Preliminary Plat
Approval

MARK GOODWIN & ASSOCIATES, PA agent(s) for VISTA DEL NORTE DEVELOPMENT LLC request(s) the above action(s) for all or a portion of Tract(s) U-2, U-3, U-4 and U-6, **VISTA DEL NORTE SUBDIVISION**, zoned SU-1 FOR IP, located on PASEO DEL NORTE NE, between EDITH BLVD NE and NORTH DIVERSION CHANNEL containing approximately 30 acre(s). [REF: DRB-94-288, Z-87-113, 02DRB01196, 02DRB01199] [*Deferred from 12/29/04*] (D-16) **DEFERRED AT THE AGENT'S REQUEST TO 1/12/05.**

04DRB-01967 Minor-SiteDev Plan
Subd/EPC

MARK GOODWIN & ASSOCIATES agent(s) for VISTA DEL NORTE DEVELOPMENT LLC request(s) the above action(s) for all or a portion of Tract(s) U-2, U-3, U-4 and U-6, **VISTA DEL NORTE SUBDIVISION**, zoned SU-1 special use zone, located on LAS LOMITAS DR NW, between EL PUEBLO RD NW and VISTA DEL NORTE NW containing approximately 31 acre(s). [REF: Z-87-113, DRB-94-288, 02DRB01196, 02DRB01199, 04DRB01804, 04DRB00794] [**Elvira Lopez, EPC Case Planner**] [*Deferred from 12/29/04*] (D-16) **DEFERRED AT THE AGENT'S REQUEST TO 1/12/05.**

4. **Project # 1000965**
04DRB-01848 Major-Bulk Land Variance
04DRB-01854 Major-Preliminary Plat Approval
04DRB-01850 Major-Vacation of Public Easements
04DRB-01849 Major-Vacation of Pub Right-of-Way
04DRB-01851 Minor-Vacation of Private Easements
04DRB-01853 Minor-Sidewalk Waiver
04DRB-01852 Minor-Temp Defer SDWK

BOHANNAN HUSTON INC agent(s) for ANDALUCIA DEVELOPMENT CO., INC request(s) the above action(s) for all or a portion of Tract(s) 1, LANDS OF RAY GRAHAM III, (to be known as **ANDALUCIA @ LA LUZ**, zoned SU-1, located on COORS BLVD NW, between NAMASTE RD NW and LA BIENVENIDA PL NW containing approximately 85 acre(s). [REF: 03DRB01559, 03 DRB01565] (F-11) **BULK LAND VARIANCE WAS APPROVED. WITH THE SIGNING OF THE INFRASTRUCTURE LIST DATED 12/29/04 AND APPROVAL OF THE GRADING PLAN ENGINEER STAMP DATED 10/28/03 THE PRELIMINARY PLAT WAS APPROVED. THE VACATIONS WERE APPROVED AS SHOWN ON EXHIBIT B IN THE PLANNING FILE WITH THE CONDITION: THERE ARE NO OTHER APPROVALS THAN THOSE GRANTED ON 10/29/03. A SIDEWALK VARIANCE FOR WAIVER OF SIDEWALKS WAS APPROVED A SHOWN ON EXHIBIT C IN THE PLANNING FILE. THE TEMPORARY DEFERRAL OF CONSTRUCTION OF SIDEWALKS ON THE INTERIOR STREETS WAS APPROVED AS SHOWN ON EXHIBIT C IN THE PLANNING FILE.**

5. **Project # 1003778**
04DRB-01750 Major-Preliminary Plat Approval
04DRB-01751 Major-Vacation of Pub Right-of-Way
04DRB-01753 Minor-Temp Defer SDWK
04DRB-01752 Minor-Sidewalk Variance

LARRY READ & ASSOCIATES INC agent(s) for ADIL RIZVI request(s) the above action(s) for all or a portion of Lot(s) 21 & 22, Block(s) 2, Tract(s) 2, NORTH ALBUQUERQUE ACRES, UNIT 3, (to be known as **SHAHEEN SUBDIVISION**) zoned R-D, located on OAKLAND AVE NE, between WYOMING BLVD NE and LOUISIANA BLVD NE containing approximately 2 acre(s). [Deferred from 12/8/04, 12/15/04 & 12/29/04] (C-19) **DEFERRED AT THE AGENT'S REQUEST TO 1/5/05.**

6. **Project # 1003779**
04DRB-01754 Major-Preliminary Plat Approval
04DRB-01765 Major-Vacation of Pub Right-of-Way
04DRB-01756 Minor-Sidewalk Variance
04DRB-01757 Minor-Temp Defer SDWK
- LARRY READ & ASSOCIATES INC agent(s) for ADIL RIZVI request(s) the above action(s) for all or a portion of Lot(s) 17 & 18, Block(s) 2, Tract(s) 2, NORTH ALBUQUERQUE ACRES, UNIT 3, (to be known as **KUMAIL SUBDIVISION**) zoned R-D, located on OAKLAND AVE NE, between WYOMING BLVD NE and LOUISIANA BLVD NE containing approximately 2 acre(s). *[Deferred from 12/8/04, 12/15/04 & 12/29/05]* (C-19) **DEFERRED AT THE AGENT'S REQUEST TO 1/5/05.**

SITE DEVELOPMENT PLANS, AMENDED PLANS, AND MASTER DEVELOPMENT PLANS

NOTE: IF THE APPLICANT/AGENT IS NOT PRESENT WHEN THEIR REQUEST IS CALLED, THE REQUEST MAY BE INDEFINITELY DEFERRED.

7. **Project # 1003826**
04DRB-01905 Minor-SiteDev Plan Su`bd
- LEE GAMELSKY ARCHITECTS PC agent(s) for CERTIFIED AUTO SALES LLC request(s) the above action(s) for all or a portion of Tract(s) 1-A, **LEVI STRAUSS & COMPANY**, zoned SU-2 M-1, located on ALAMEDA BLVD NE, between SAN MATEO NE and I-25 containing approximately 3 acre(s). [REF: AX-70-33, Z-70-124] *[Deferred from 12/29/04]* (C-18) **DEFERRED AT THE AGENT'S REQUEST TO 1/5/05.**
8. **Project # 1003829**
04DRB-01911 Minor-SiteDev Plan BldPermit
- SMPC ARCHITECTS agent(s) for QWEST COMMUNICATIONS request(s) the above action(s) for all or a portion of Lot(s) 22, Block(s) 8, **ORIGINAL TOWNSITE OF WESTLAND**, zoned SU-2 IP, located on 94TH ST NW, between CENTRAL AVE NW and VOLCANO RD NW containing approximately 1 acre(s). [REF: Z-81-22] (K-19) **WITH THE SIGNING OF THE INFRASTRUCTURE LIST DATED 12/29/04 THE SITE PLAN FOR BUILDING PERMIT WAS APPROVED WITH FINAL SIGN OFF DELEGATED TO CITY ENGINEER FOR SIA AND TO PLANNING TO ADDRESS COMMENTS.**

9. **Project # 1001043**
04DRB-01971 Minor-SiteDev Plan
BldPermit/EPC

BOHANNAN HUSTON INC agent(s) for NEW MEXICO UTILITIES INC request(s) the above action(s) for all or a portion of Tract(s) B-1 and B-2, **STONEBRIDGE POINTE**, zoned SU-1 FOR R-2, located on MCMAHON NW, between BANDELIER NW and DOVER NW containing approximately 1 acre(s). [REF: 04EPC01209, 04EPC01210] [Russell Brito for Debbie Stover, EPC Case Planner] (A-12) **THE SITE PLAN FOR BUILDING PERMIT WAS APPROVED AND SIGNED OFF BY THE BOARD.**

10. **Project # 1002378**
04DRB-01972 Minor-SiteDev Plan
BldPermit/EPC

MAHLMAN & MILES, ARCHITECTS agent(s) for THOMAS H HEFLIN request(s) the above action(s) for all or a portion of Lot(s) 9-A, **LA CUEVA TOWN CENTER** AND Lot(s) 10-A, Block(s) 20, Tract(s) 2, UNIT 3, **NORTH ALBUQUERQUE ACRES**, zoned C-2 SC, located on CARMEL NE, between WYOMING NE and BARSTOW NE containing approximately 2 acre(s). [REF: Z-98-98, DRB-98-402, 04EPC0091, 04EPC0515] [Russell Brito for Debbie Stover, EPC Case Planner] [*Deferred from 12/29/04*] (C-19) **DEFERRED AT THE AGENT'S REQUEST TO 1/5/05.**

MINOR PLATS, FINAL (MAJOR) PLATS, AMENDED PLATS AND PLANS

11. **Project # 1000602**
01DRB-00160 Major-Vacation of Plat
- Westland Development Co., Inc., is requesting to Vacate plat of Lot 4A, **River Ranch Subdivision** (filed for record on 6-14-11 in Book 2000C at Page 156) and by implication is requesting to void the vacation of Sequoia Road NW zoned R-1 (City) and located at the east end of Sequoia Rd NW east of Coors Blvd NW containing approximately 0.4409 acres. [REF: DRB-99-64/V-99-50, 00440-00000-00813] [THIS CASE WAS CONTINUED AT THE BOARD'S REQUEST FOR FURTHER PROOF THAT THE PLAT IS INCORRECT AS IT STANDS AT THIS TIME.] (G-11) **WITHDRAWN AT THE AGENT'S REQUEST. THERE ARE FINDINGS FROM THE DEVELOPMENT REVIEW BOARD.**
12. **Project # 1001764**
04DRB-01908 Minor-Ext of SIA for Temp Defer SDWK
- TIERRA WEST LLC agent(s) for THE HOMESITE GROUP ONE LLC request(s) the above action(s) for all or a portion of **VISTA PACIFICA SUBDIVISION**, zoned R-LT, located on CORRIGEDOR DR SW, between GONZALES RD SW and SUNSET GARDENS RD SW containing approximately 15 acre(s). [REF: Z-70-130-1, DRB-95-82, 02DRB0310, 02DRB01851] (K-11) **A TWO-YEAR EXTENSION TO THE ORIGINAL TWO-YEAR AGREEMENT OF THE SIA FOR THE DEFERRAL OF SIDEWALKS WAS APPROVED AS SHOWN ON EXHIBIT C IN THE PLANNING FILE.**
13. **Project # 1003705**
04DRB-01956 Minor-Prelim&Final Plat Approval
- FORSTBAUER SURVEYING INC agent(s) for DR. VIJAY AGARWAL request(s) the above action(s) for all or a portion of Lot(s) 4 THRU 9, Block(s) 22, **BROWNEWELL & LAILS HIGHLAND ADDITION**. zoned SU-2 MC, located on OAK ST NE, between TIJERAS NE and COPPER NE containing approximately 1 acre(s). [REF: 04DRB01539, 04DRB01540] (K-15) **PRELIMINARY AND FINAL PLAT WERE APPROVED AND SIGNED OFF BY THE BOARD.**

14. **Project # 1003782**
04DRB-01909 Minor-Prelim&Final Plat Approval
04DRB-01910 Minor-Vacation of Private Easements
- PRECISION SURVEYS INC agent(s) for WALTON CHAPMAN BUILDERS CO INC request(s) the above action(s) for all or a portion of Tract(s) 12□1, **JOURNAL CENTER, PHASE 2, UNIT 2**, zoned IP, located on BARTLETT ST NE, between MASTHEAD ST NE and RUTLEDGE RD NE containing approximately 2 acre(s). [REF: DRB-95-268, 04DRB01773] (D-17) **THE PRELIMINARY PLAT WAS APPROVED WITH FINAL SIGN OFF DELEGATED TO PLANNING FOR UTILITIES SIGNATURES ON THE PLAT. THE VACATION WAS APPROVED AS SHOWN ON EXHIBIT B IN THE PLANNING FILE.**
15. **Project # 1001021**
04DRB-01968 Minor-Prelim&Final Plat Approval
- MARK GOODWIN & ASSOCIATES agent(s) for PIERRE J AMESTOY JR request(s) the above action(s) for all or a portion of Tract(s) C-1-B-1 and C-1-B-2, **IRVING LAND PARTNERS**, zoned M-1 light manufacturing zone, located on IRVING BLVD NW, between SIERRA HILL NW and NEW VISTAS NW containing approximately 7 acre(s). [REF: 01DRB01591, 01DRB00095, 03DRB00221, 03DRB00222] (B-13) **PRELIMINARY PLAT WAS APPROVED WITH FINAL SIGN OFF DELEGATED TO UTILITIES DEVELOPMENT FOR NMUI SIGNATURE AND AMAFCA'S SIGNATURE AND TO PLANNING FOR THE AGIS DXF FILE.**
16. **Project # 1001438**
04DRB-01898 Major-Final Plat Approval
- MARK GOODWIN & ASSOCIATES PA agent(s) for 57TH STREET LLC request(s) the above action(s) for all or a portion of Tract(s) 349A TOWN OF ATRISCO GRANT, (to be known as **KENSINGTON, UNIT 5**, zoned RD, located on LADERA DR NW, between OURAY RD NW and ZARZAMORA AVE NW containing approximately 3 acre(s). [REF: 03DRB00079, 04DRB00872, 04DRB00872, 04DRB0074, 04DRB00876, 04DRB00878] (H-10) **PRELIMINARY PLAT WAS APPROVED WITH FINAL SIGN OFF DELEGATED TO PARKS FOR CASH-IN-LIEU.**

17. **Project # 1003235**
04DRB-01899 Major-Final Plat Approval

MARK GOODWIN & ASSOCIATES PA agent(s) for 57TH STREET, LLC request(s) the above action(s) for all or a portion of Tract(s) C, MARIPOSA SQUARE, (to be known as **KENSINGTON, UNIT 6**) zoned RD, located on 72ND ST NW, between LADERA DR NW and MIAMI RD NW containing approximately 3 acre(s). [Project #1003304 issued in error] [REF: 04DRB00362] (H-10) **FINAL PLAT WAS APPROVED WITH FINAL SIGN OFF DELEGATED TO PARKS FOR OPEN SPACE PAYMENT AND NOTE ON THE PLAT.**

18. **Project # 1003533**
04DRB-01808 Minor-Prelim&Final Plat Approval
04DRB-01809 Minor-Sidewalk Waiver
04DRB-01810 Minor-Sidewalk Variance
04DRB-01811 Minor-Temp Defer SDWK

MARK GOODWIN & ASSOCIATES agent(s) for FORAKER FARMS LLC request(s) the above action(s) for all or a portion of Tract(s) 25-A-1-B, **FORAKER FARMS**, zoned R-1 residential zone, located on MENAUL BLVD NW, between 8TH ST NW and 10TH ST NW containing approximately 2 acre(s). [REF:04EPC01041, 04EPC01043, 04EPC01044] [*Deferred from 12/8/04*] (H-14) **WITH THE SIGNING OF THE INFRASTRUCTURE LIST DATED 12/29/04 AND APPROVAL OF THE GRADING PLAN ENGINEER STAMP DATED 11/29/04 THE PRELIMINARY PLAT WAS APPROVED WITH CONDITION. FINAL PLAT WAS INDEFINITELY DEFERRED. A SIDEWALK VARIANCE FOR WAIVER OF SIDEWALKS WAS APPROVED AS SHOWN ON EXHIBIT C IN THE PLANNING FILE WITH THE CONDITION THAT IT WON'T PRECLUDE FUTURE PLACEMENT OF SIDEWALK. A SIDEWALK VARIANCE WAS APPROVED AS SHOWN ON EXHIBIT C IN THE PLANNING FILE. THE TEMPORARY DEFERRAL OF CONSTRUCTION OF SIDEWALKS ON THE INTERIOR STREETS WAS APPROVED AS SHOWN ON EXHIBIT C IN THE PLANNING FILE.**

19. **Project # 1001946**
04DRB-01965 Minor-Final Plat Approval
- BOHANNAN HUSTON, INC agent(s) for LOWE'S COMPANIES, INC request(s) the above action(s) for all or a portion of Tract(s) A-1-A, A-1-B, A-1-C, A-1-D and A-1-E, **LOS ANGELES CENTER**, zoned M-1, located on I-25 NE, between PASEO DEL NORTE NE and SAN PEDRO BLVD NE containing approximately 34 acre(s). [REF: 02DRB00732, 02DRB01008, 03DRB01271, 04DRB01176, 04DRB01177, 04DRB01178, 04DRB01670] (D-18) **FINAL PLAT WAS APPROVED WITH FINAL SIGN OFF DELEGATED TO TRANSPORTATION DEVELOPMENT FOR EXHIBIT OF SAN PEDRO IMPROVEMENT OF NEW RIGHT-OF-WAY DEDICATION AND EASEMENT THRU CEMCO SITE AND TO PLANNING FOR AGIS DXF FILE.**
20. **Project # 1003855**
04DRB-01966 Minor-Prelim&Final Plat Approval
- BOHANNAN HUSTON INC agent(s) for MICHAEL DEWITTE request(s) the above action(s) for all or a portion of Lot(s) 57-A, **THE OVERLOOK @ HIGH DESERT, UNIT 2**, zoned SU-2 HD RLT, located on HIGH DESERT RD NE, between OSAGE ORANGE RD NE and RED YUCCA AVE NE containing approximately 1 acre(s).(E-23) **PRELIMINARY PLAT WAS APPROVED WITH FINAL SIGN OFF DELEGATED TO PLANNING FOR HOME OWNERS ASSOCIATION SIGNATURE.**
21. **Project # 1003604**
04DRB-01794 Minor-Final Plat Approval
- ABQ ENGINEERING agent(s) for D T LAND DEVELOPMENT request(s) the above action(s) for all or a portion of Tract(s) 217, 218, 219 and 220, **MIRA MESA SUBDIVISION**, zoned R-2 residential zone, located on HANOVER RD NW, between GLENRIO RD NW and 68TH ST NW containing approximately 13 acre(s). [REF: 04DRB01233, 04DRB01452, 04DRB01453] [*Deferred from 12/1/04, 12/8/04 & 12/29/04*] (J-10) **DEFERRED AT THE AGENT'S REQUEST TO 1/5/05.**

22. **Project # 1003668**
04DRB-01414 Minor-Prelim&Final Plat
Approval

TERRAMETRICS OF NEW MEXICO agent(s) for LLAVE CONSTRUCTION request(s) the above action(s) for all or a portion of Lot(s) 5, Block(s) 3, Tract(s) 3, Unit(s) 3, **NORTH ALBUQUERQUE ACRES**, zoned RD-3, located on OAKLAND AVE NE, between BARSTOW ST NE and VENTURA ST NE containing approximately 1 acre(s). *[Was indefinitely deferred at the agent's request, 11/10/04 NEITHER THE APPLICANT NOR THE AGENT WERE PRESENT DEFERRED TO 11/17/04][Deferred from 11/17/04] [Indef. Deferred on 12/29/04] (C-20)* **INDEFINITELY DEFERRED AT THE AGENT'S REQUEST.**

23. **Project # 1003854**
04DRB-01964 Minor-Prelim&Final Plat
Approval

WAYJOHN SURVEYING, INC agent(s) for A & J STURTEVANT AND D & N STAFFORD request(s) the above action(s) for all or a portion of Lot(s) 1, Block(s) 26, **WAGGOMAN-DENISON ADDITION**, zoned R-T, located on GENERAL BRADLEY ST NE, between COPPER AVE NE and DOMINGO RD NE containing approximately 1 acre(s). *[Deferred from 12/29/04] (K-20)* **INDEFINITELY DEFERRED ON A NO SHOW. THEN DEFERRED AT THE AGENT'S REQUEST TO 1/5/05.**

NO ACTION IS TAKEN ON THESE CASES:
APPLICANT - AGENT IS REQUIRED TO BE AT THE MEETING

24. **Project # 1001990**
04DRB-01963 Minor-Sketch Plat or Plan

WAYJOHN SURVEYING INC agent(s) for HARDEN ENTERPRISES LLC, MARK A HARDEN request(s) the above action(s) for all or a portion of Tract(s) A, **TANNEHILL-TAYLOR ADDITION**, zoned C-2, located on MONTGOMERY BLVD NE, between EUBANK NE and JUAN TABO NE containing approximately 4 acre(s). [REF: 02DRB00844] *[Deferred from 12/29/04] (G-21)* **INDEFINITELY DEFERRED ON A NO SHOW. THEN DEFERRED AT THE AGENT'S REQUEST TO 1/5/05.**

25. **Project # 1003828**
04DRB-01907 Minor-Sketch Plat or Plan
- JEFF MORTENSEN & ASSOCIATES INC agent(s) for WILLIAM T CANIGLIA request(s) the above action(s) for all or a portion of Tract(s) 70A, 71A, 113 and 114A, **MRGCD MAP # 34**, zoned R-1, located on CANDELARIA RD NW, between 12TH STREET NW and RIO GRANDE BLVD NW containing approximately 7 acre(s). [REF: Z-70-114] (G-13) **THE ABOVE REQUEST WAS REVIEWED AND COMMENTS WERE GIVEN.**
26. **Project # 1003856**
04DRB-01969 Minor-Sketch Plat or Plan
- COMMUNITY SCIENCES CORP agent(s) for MICHAEL'S HOMES request(s) the above action(s) for all or a portion of Tract(s) 8B1A1, **DON FELIPE NO. 02**, zoned RA-2 residential and agricultural zone, located on WEST GLENN SW & WEST LEA SW, between METZGAR SW and PAJARITO ELEMENTARY SCHOOL containing approximately 9 acre(s). (Q-10/Z-10) **THE ABOVE REQUEST WAS REVIEWED AND COMMENTS WERE GIVEN.**
27. **Project # 1003857**
04DRB-01973 Minor-Sketch Plat or Plan
- PRECISION SURVEYS INC agent(s) for MICHAEL GONZALES request(s) the above action(s) for all or a portion of Tract(s) D, C1, C2 and 31B1, LANDS OF BROMO GONZALES, (to be known as **BARELAS TOWN HOMES**, zoned SU-2 NCR AND SU-2 RT, located on SIMPIER LN SW, between 8TH ST SW and 4TH ST SW containing approximately 2 acre(s). (L-14) **THE ABOVE REQUEST WAS REVIEWED AND COMMENTS WERE GIVEN.**
28. Approval of the Development Review Board Minutes for December 8 and December 15, 2004. **THE DEVELOPMENT REVIEW BOARD MINUTES FOR DECEMBER 8 AND DECEMBER 15 WERE APPROVED BY THE BOARD.**

ADJOURNED: 12:35 P.M.

**DEVELOPMENT REVIEW BOARD (DRB)
CITY OF ALBUQUERQUE**

REVIEW COMMENTS

By the

UTILITY DEVELOPMENT SECTION (WATER & SEWER)

**DEVELOPMENT & BUILDING SERVICES DIVISION
PUBLIC WORKS DEPARTMENT**

**PHONE 924-3989 Roger Green
PHONE 924-3988 Nancy Musinski**

D.R.B. CASE NO.: 1003854

DATE: 12/29/04 ITEM NO.: 23

ZONE ATLAS PAGE: K-20

LOCATION: Gen Bradley St. NE / Domingos Road;
NE Corner

REQUEST FOR: Prelim / Final Plat

COMMENTS:


~~Need proof of existing water/sewer accounts~~

- 1.) Need to show private water/sewer easement across Lot 1-A on plat w/ maintenance + beneficiary language on plat.
- 2.) Need to establish separate accounts and pull water + sewer tapping permits before Ut Dev. will sign plat.

SIGNED: Nancy Musinski

DATE: 12/27/04

CITY OF ALBUQUERQUE



**PLANNING DEPARTMENT
DEVELOPMENT AND BUILDING SERVICES
HYDROLOGY DEVELOPMENT SECTION**

DEVELOPMENT REVIEW BOARD--SPEED MEMO

DRB CASE NO/PROJECT NO: 1003854

AGENDA ITEM NO: 23

SUBJECT:

- | | | |
|-------------------------|--------------------------|---------------------------|
| (01) Sketch Plat/Plan | (05) Site Plan for Subd | (10) Sector Dev Plan |
| (02) Bulk Land Variance | (06) Site Plan for BP | (11) Grading Plan |
| (03) Sidewalk Variance | (07) Vacation | (12) SIA Extension |
| (03a) Sidewalk Deferral | (08) Final Plat | (13) Master Dev. Plan |
| (04) Preliminary Plat | (09) Infrastructure List | (14) Cost Allocation Plan |

ACTION REQUESTED:

P.O. Box 1293

REV/CMT:() APP:(x) SIGN-OFF:() EXTN:() AMEND:()

ENGINEERING COMMENTS:

Albuquerque

No adverse comments.

Refer to JAN 5, 2004

New Mexico 87103

RESOLUTION:

www.cabq.gov

APPROVED ____; DENIED ____; DEFERRED ; COMMENTS PROVIDED ____; WITHDRAWN

SIGNED-OFF: (SEC-PLN) (SP-SUB) (SP-BP) (FP) BY: (UD) (CE) (TRANS) (PKS) (PLNG)

DELEGATED: (SEC-PLN) (SP-SUB) (SP-BP) (FP) TO: (UD) (CE) (TRANS) (PKS) (PLNG)

FOR:

SIGNED: Bradley L. Bingham
City Engineer/AMAFCA Designee

DATE: December 29, 2004

City of Albuquerque



DEVELOPMENT REVIEW APPLICATION

<p style="text-align: center;">Supplemental form</p> <p>SUBDIVISION S</p> <p><input type="checkbox"/> Major Subdivision action</p> <p><input checked="" type="checkbox"/> Minor Subdivision action</p> <p><input type="checkbox"/> Vacation V</p> <p><input type="checkbox"/> Variance (Non-Zoning)</p> <p>SITE DEVELOPMENT PLAN P</p> <p><input type="checkbox"/> ...for Subdivision Purposes</p> <p><input type="checkbox"/> ...for Building Permit</p> <p><input type="checkbox"/> IP Master Development Plan</p> <p><input type="checkbox"/> Cert. of Appropriateness (LUCC) L</p>	<p style="text-align: center;">Supplemental form</p> <p>ZONING Z</p> <p><input type="checkbox"/> Annexation & Zone Establishment</p> <p><input type="checkbox"/> Sector Plan</p> <p><input type="checkbox"/> Zone Change</p> <p><input type="checkbox"/> Text Amendment</p> <p>APPEAL / PROTEST of... A</p> <p><input type="checkbox"/> Decision by: DRB, EPC, LUCC, Planning Director or Staff, ZHE, Zoning Board of Appeals</p>
---	---

PRINT OR TYPE IN BLACK INK ONLY. The applicant or agent must submit the completed application in person to the Planning Department Development Services Center, 600 2nd Street NW, Albuquerque, NM 87102. Fees must be paid at the time of application. Refer to supplemental forms for submittal requirements.

APPLICANT INFORMATION:

NAME: ALLEN; JENNIFER STURDEVANT; DAVID; NANCY STAFFORD PHONE: 833-5020

ADDRESS: PO BOX 11531 FAX: _____

CITY: ALBUQUERQUE STATE NM ZIP 87192 E-MAIL: _____

Proprietary interest in site: OWNER

AGENT (if any): WAYJOHN SURVEYING, INC. PHONE: 255-2052

ADDRESS: 330 LOUISIANA BLVD NE FAX: 255-2887

CITY: ALBUQUERQUE STATE NM ZIP 87108 E-MAIL: WAYJOHN SURVEY@AOL.COM

DESCRIPTION OF REQUEST: MINOR PRELIMINARY/FINAL PLAT TO DIVIDE ONE LOT INTO TWO LOTS

Is the applicant seeking incentives pursuant to the Family Housing Development Program? Yes. No.

SITE INFORMATION: ACCURACY OF THE LEGAL DESCRIPTION IS CRUCIAL! ATTACH A SEPARATE SHEET IF NECESSARY.

Lot or Tract No. 1 Block: 26 Unit: _____

Subdiv. / Addn. WAGGOMAN-DENISON ADDITION

Current Zoning: R-T Proposed zoning: SAME

Zone Atlas page(s): K-20 No. of existing lots: 1 No. of proposed lots: 2

Total area of site (acres): 0.1722 Density if applicable: dwellings per gross acre: NA dwellings per net acre: NA

Within city limits? Yes. No , but site is within 5 miles of the city limits (DRB jurisdiction.) Within 1000FT of a landfill? NO

UPC No. 1020 057 072 200 32601 MRGCD Map No. _____

LOCATION OF PROPERTY BY STREETS: On or Near: GENERAL BRADLEY ST NE

Between: COPPER AVENUE NE and DOMINGO ROAD NE

CASE HISTORY:

List any current or prior case number that may be relevant to your application (Proj., App., DRB-, AX-, Z-, V-, S-, etc.): _____

Check-off if project was previously reviewed by Sketch Plat/Plan , or Pre-application Review Team . Date of review: _____

SIGNATURE [Signature] DATE 12/20/04

(Print) THOMAS D. JOHNSTON Applicant Agent

Form revised September 2001

FOR OFFICIAL USE ONLY

- INTERNAL ROUTING
- All checklists are complete
- All fees have been collected
- All case #'s are assigned
- AGIS copy has been sent
- Case history #'s are listed
- Site is within 1000ft of a landfill
- F.H.D.P. density bonus
- F.H.D.P. fee rebate

Application case numbers	Action	S.F.	Fees
<u>04DRB - 01964</u>	<u>P&F</u>	<u>SC3</u>	<u>\$ 285.00</u>
_____	<u>CMF</u>	_____	<u>\$ 20.00</u>
_____	_____	_____	\$ _____
_____	_____	_____	\$ _____
_____	_____	_____	\$ _____
Total			<u>\$ 305.00</u>

Hearing date 12-29-04

Project # 1003854

[Signature] 12-20-04
 Planner signature / date

FORM S(3): SUBDIVISION - D.R.B. MEETING (UNADVERTISED) ... INTERNAL ROUTING

- SKETCH PLAT REVIEW AND COMMENT** **YOUR ATTENDANCE IS REQUIRED.**
- Scale drawing of the proposed subdivision plat (folded to fit into an 8.5" by 14" pocket) 6 copies for unadvertised meetings. Sketches are not reviewed through internal routing.
 - Site sketch with measurements showing structures, parking, Bldg. setbacks, adjacent rights-of-way and street improvements, etcetera, if there is any existing land use (folded to fit into an 8.5" by 14" pocket) 6 copies.
 - Zone Atlas map with the entire property(ies) precisely and clearly outlined and crosshatched (to be photocopied)
 - Letter briefly describing, explaining, and justifying the request
 - Any original and/or related file numbers are listed on the cover application

- MAJOR SUBDIVISION EXTENSION OF PRELIMINARY PLAT** **Your attendance is required.**
- Preliminary Plat reduced to 8.5" x 11"
 - Zone Atlas map with the entire property(ies) precisely and clearly outlined and crosshatched (to be photocopied)
 - Letter briefly describing, explaining, and justifying the request
 - Copy of previous D.R.B. approved infrastructure list
 - Copy of the Official D.R.B. Notice of approval
 - Any original and/or related file numbers are listed on the cover application
- Extensions are not reviewed through internal routing.**
Extension of preliminary plat approval expires after one year.

- MAJOR SUBDIVISION FINAL PLAT APPROVAL** **Your attendance is required.**
- Proposed Final Plat (folded to fit into an 8.5" by 14" pocket) 6 copies for unadvertised meetings, 4 copies for internal routing.
 - Zone Atlas map with the entire property(ies) precisely and clearly outlined and crosshatched (to be photocopied)
 - Original Mylar drawing of the proposed plat for internal routing only. Otherwise, bring Mylar to meeting.
 - Property owner's and City Surveyor's signatures on the Mylar drawing
 - SIA financial guaranty verification
 - Landfill disclosure and EHD signature line on the Mylar drawing if property is within a landfill buffer
 - Any original and/or related file numbers are listed on the cover application
 - DXF FILE AND HARD COPY OF FINAL PLAT DATA FOR AGIS IS REQUIRED.**

- MINOR SUBDIVISION PRELIMINARY / FINAL PLAT APPROVAL** **Your attendance is required.**
- Proposed Preliminary / Final Plat (folded to fit into an 8.5" by 14" pocket) 6 copies for unadvertised meetings, 4 copies for internal routing.
 - Site sketch with measurements showing structures, parking, Bldg. setbacks, adjacent rights-of-way and street improvements, etcetera, if there is any existing land use (folded to fit into an 8.5" by 14" pocket) 6 copies.
 - Zone Atlas map with the entire property(ies) precisely and clearly outlined and crosshatched (to be photocopied)
 - Letter briefly describing, explaining, and justifying the request
 - Original Mylar drawing of the proposed plat for internal routing only. Otherwise, bring Mylar to meeting.
 - Property owner's and City Surveyor's signatures on the Mylar drawing
 - Landfill disclosure and EHD signature line on the Mylar drawing if property is within a landfill buffer
 - Fee (see schedule)
 - Any original and/or related file numbers are listed on the cover application
 - Infrastructure list if required (verify with DRB Engineer) **NO INTERNAL ROUTING**
 - DXF FILE AND HARD COPY OF FINAL PLAT DATA FOR AGIS IS REQUIRED.** *Pending.*

- AMENDMENT TO PRELIMINARY PLAT (with minor changes)** **Your attendance is required.**
- AMENDMENT TO INFRASTRUCTURE LIST (with minor changes)**
- AMENDMENT TO GRADING PLAN (with minor changes)**
- PLEASE NOTE: There are no clear distinctions between significant and minor changes with regard to subdivision amendments. Significant changes are those deemed by the DRB to require public notice and public hearing.
- Proposed Amended Preliminary Plat, Infrastructure List, and/or Grading Plan (folded to fit into an 8.5" by 14" pocket) 6 copies for unadvertised meetings, 4 copies for internal routing.
 - Original Preliminary Plat, Infrastructure List, and/or Grading Plan (folded to fit into an 8.5" by 14" pocket) 6 copies for unadvertised meetings, 4 copies for internal routing.
 - Zone Atlas map with the entire property(ies) precisely and clearly outlined and crosshatched (to be photocopied)
 - Letter briefly describing, explaining, and justifying the request
 - Original Mylar drawing of the proposed amended plat for internal routing only. Otherwise, bring Mylar to meeting.
 - Property owner's and City Surveyor's signatures on the Mylar drawing, if the plat is being amended
 - Any original and/or related file numbers are listed on the cover application
- Amended preliminary plat approval expires after one year.

I, the applicant, acknowledge that any information required but not submitted with this application will likely result in deferral of actions.

THOMAS D. JOHNSTON (AGENT)
Applicant name (print)

[Signature] 12-20-04
Applicant signature / date



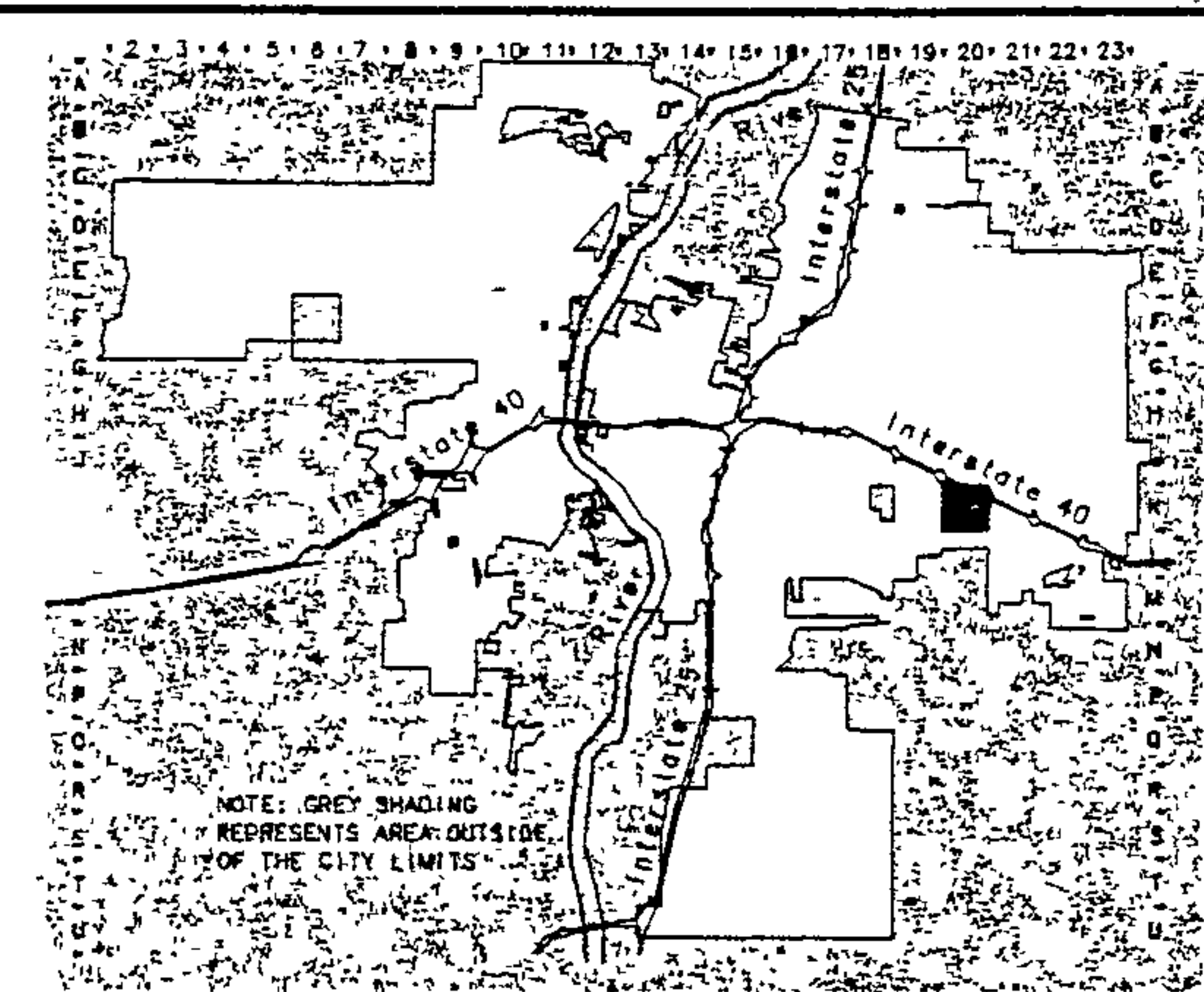
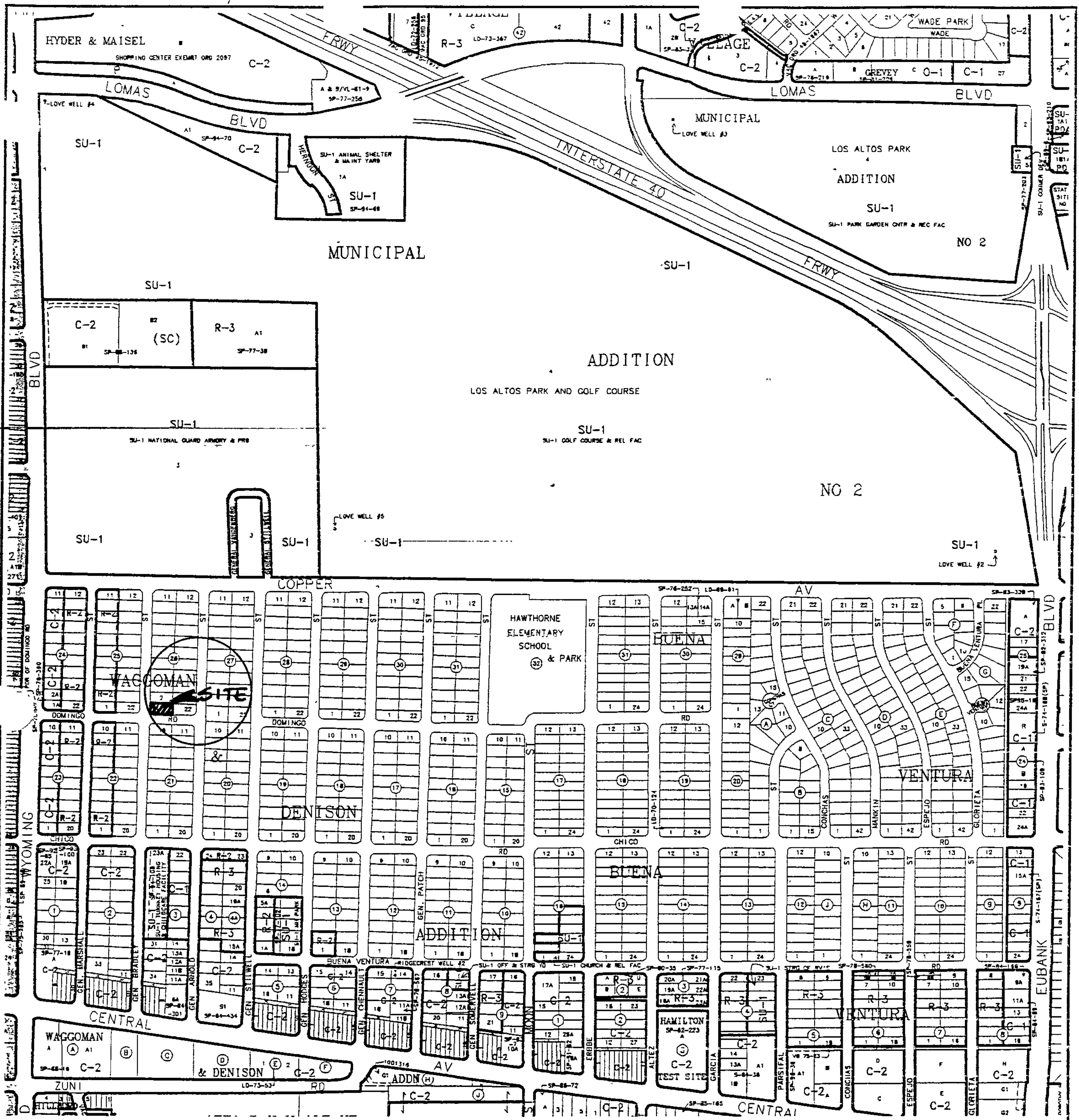
Form revised MARCH 2003

- Checklists complete
- Fees collected
- Case #s assigned
- Related #s listed

Application case numbers
04 DRB - 01964

[Signature] 12-20-04
Planner signature / date

Project # 1003854




CITY OF
Albuquerque

Albuquerque Geographic Information System
PLANNING DEPARTMENT

© Copyright 2002

GRAPHIC SCALE IN FEET



Zone Atlas Page

K-20-Z

Map Amended through April 03, 2002



330 Louisiana Blvd., N.E. ♦ Albuquerque, NM 87108 ♦ Phone: (505) 255-2052 ♦ Fax: (505) 255-2887

December 20, 2004

Ms. Sheran Matson
Development Services
Planning Department
City of Albuquerque
PO Box 1293
Albuquerque, NM 87103

Dear Ms. Matson:

I am submitting a preliminary and final minor subdivision plat on behalf of my clients, Allen and Jennifer Sturtevant and David and Nancy Stafford. My clients seek to replat one existing lot into two lots. The existing lot is zoned R-T and it contains two residences. My clients desire to replat this parcel into two lots. Each lot will contain a residence. At this time it is my understanding that each residence has separate water and sewer connections.

Thank you for your time in considering this matter. If you have any questions, please give me a call at the above number.

Regards,

A handwritten signature in black ink, appearing to read "T. Johnston", written over a horizontal line.

Thomas D. Johnston, PS

enc.

**ONE STOP SHOP
CITY OF ALBUQUERQUE PLANNING DEPARTMENT
Development & Building Services**

PAID RECEIPT

APPLICANT NAME Allen & Jennifer Sturtevant & David & Nancy Stafford
 AGENT Way John Survey
 ADDRESS 330 Louisiana NE
 PROJECT & APP # 1003854/04DRB 01964
 PROJECT NAME Wagonman-DeWison Lt1 Bldg 26

\$ 20.00 441032/3424000 Conflict Management Fee
 \$ 285.00 441006/4983000 DRB Actions
 \$ _____ 441006/4971000 EPC/AA/LUCC Actions & All Appeals
 \$ _____ 441018/4971000 Public Notification
 \$ _____ 441006/4983000 DRAINAGE PLAN REVIEW OR TRAFFIC IMPACT STUDY***
 () Major/Minor Subdivision () Site Development Plan () Bldg Permit
 () Letter of Map Revision () Conditional Letter of Map Revision
 () Traffic Impact Study

\$ 305.00 TOTAL AMOUNT DUE

*****NOTE: If a subsequent submittal is required, bring a copy of this paid receipt with you to avoid an additional charge.**

12/20/2004 X RECEIPT 00036151 US# 007 TRANS# 0018
 Account 441032 Fund 0110 TRSLJS 3424000
 Activity 3424000
 Trans A
 J24 Misc \$20.00

11496
95-32-1070

WAYJOHN SURVEYING, INC.
 11108 HUME AVE. NE. 505-255-2052
 ALBUQUERQUE, NM 87112

DATE 12/20/04

CITY OF ALBUQUERQUE
 Treasury Division

DUPLICATE
 City Of Albuquerque \$ 305.00
 Treasury Division

THREE HUNDRED FIVE AND 00/100 DOLLARS

12/20/2004 12:28PM LOC: ANN

BANK OF AMERICA
 01111 NM


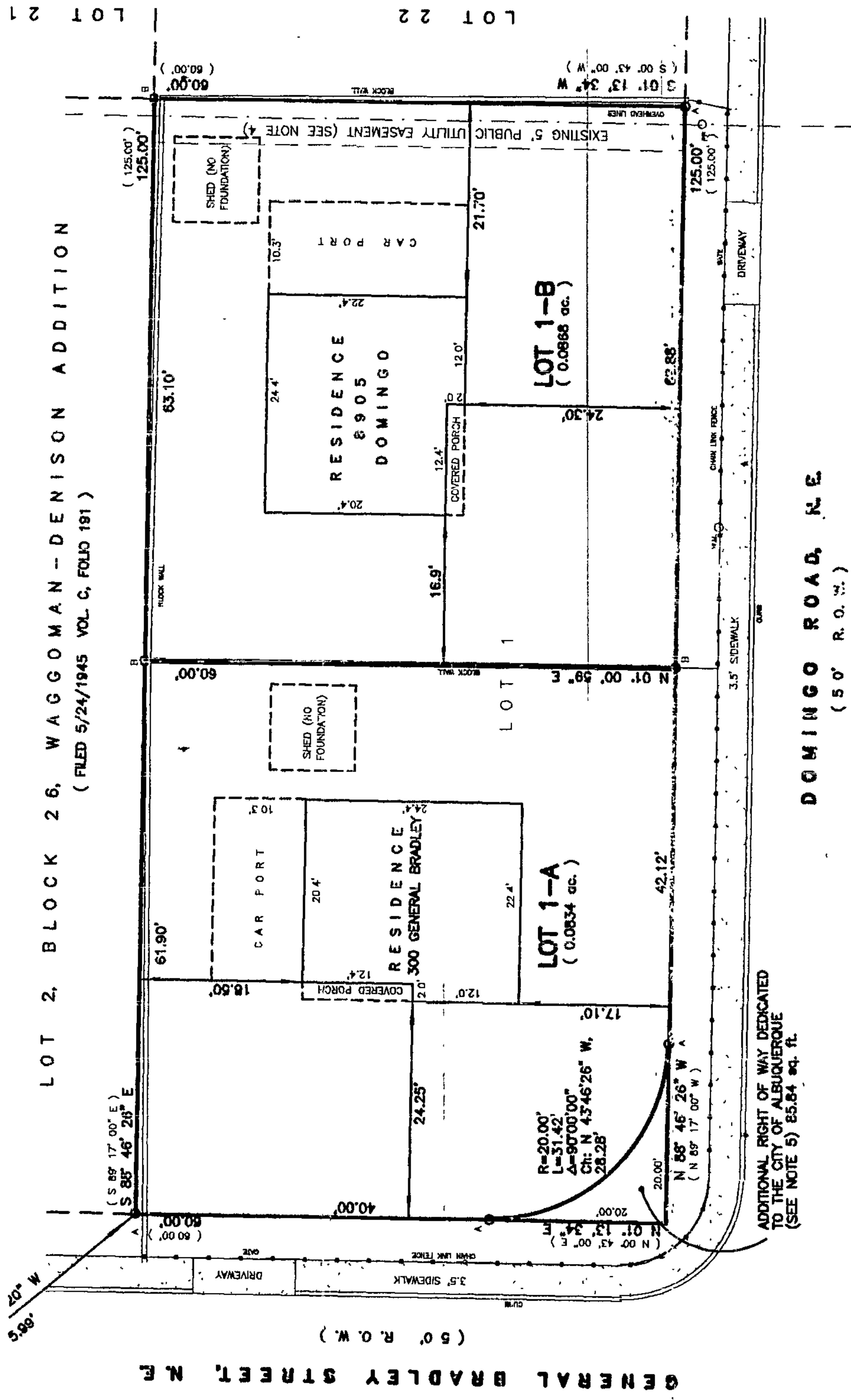
RECEIPT# 00036152 US# 007 TRANS# 0018
 Account 441006 Fund 0110
 Activity 4983000 TRSLJS
 Trans Amt 7711 \$305.00
 J24 Misc \$285.00
 LN \$305.00
 CHANGE \$0.00

FOR PERMIT SUBMITTAL

011496 1070003271 000 12 1 38 5 7 7 11

Thank You

EXISTING CONDITIONS.



LOT 21

LOT 22

ADDITIONAL RIGHT OF WAY DEDICATED TO THE CITY OF ALBUQUERQUE (SEE NOTE 5) 85.84 sq. ft.