

#14



Completed 7/25/05
@J

DRB CASE ACTION LOG (PREL & FINAL)

REVISED 2/5/04

This sheet must accompany your plat or site plan to obtain delegated signatures. Return sheet with site plan/plat once comments are addressed.

DRB Application No.: 05DRB-00825 (P&F)
Project Name: MONTGOMERY BUS. PARK
Agent: Surveys Southwest

Project # 1004145
Phone No.: 998-0303

Project Number 1004145

Your request for (SDP for SUB), (SDP for BP), (FINAL PLATS) (MASTER DEVELOP. PLAN), was approved on 5/25/05 by the DRB with delegation of signature(s) to the following departments.
OUTSTANDING SIGNATURES COMMENTS TO BE ADDRESSED

TRANSPORTATION: _____

UTILITIES: Must OPEN a New Water/Sewer Account for
LOTS AND GET TAPPING PERMITS, RECOMMEND
CHANGING ADDRESS ALSO, Complete process with
Active Accounts

CITY ENGINEER / AMAFCA: _____

PARKS / CIP: _____

PLANNING (Last to sign): _____

- Planning must record this plat. Please submit the following items:**
 - The original plat and a mylar copy for the County Clerk.
 - Tax certificate from the County Treasurer.
 - Recording fee (checks payable to the County Clerk). RECORDED DATE: _____
 - Tax printout from the County Assessor.
- Include 3 copies of the approved site plan along with the originals.**
- County Treasurer's signature must be obtained prior to the recording of the plat with the County Clerk.**
- Property Management's signature must be obtained prior to Planning Department's signature.**
- AGIS DXF File approval required.**
- Copy of recorded plat for Planning.**

OKM



#14

DRB CASE ACTION LOG (PREL & FINAL)

REVISED 2/5/04

This sheet must accompany your plat or site plan to obtain delegated signatures. Return sheet with site plan/plat once comments are addressed.

DRB Application No.: 05DRB-00825 (P&F)	Project # 1004145
Project Name: MONTGOMERY BUS. PARK	
Agent: Surveys Southwest	Phone No.: 998-0303

Your request for (SDP for SUB), (SDP for BP), (FINAL PLATS) (MASTER DEVELOP. PLAN), was approved on 5/25/05 by the DRB with delegation of signature(s) to the following departments.
OUTSTANDING SIGNATURES COMMENTS TO BE ADDRESSED

- TRANSPORTATION: _____
- _____
- _____
- _____
- UTILITIES: Must OPEN a New Water/Sewer Account for LOTS AND GET TAPPING PERMITS, RECOMMEND CHANGING ADDRESS ALSO.
- _____
- CITY ENGINEER / AMAFCA: _____
- _____
- _____
- PARKS / CIP: _____
- _____
- _____
- PLANNING (Last to sign): _____
- _____
- _____

- Planning must record this plat. Please submit the following items:**
 - The original plat and a mylar copy for the County Clerk.
 - Tax certificate from the County Treasurer.
 - Recording fee (checks payable to the County Clerk). RECORDED DATE: _____
 - Tax printout from the County Assessor.
 - Include 3 copies of the approved site plan along with the originals.
 - County Treasurer's signature must be obtained prior to the recording of the plat with the County Clerk.
 - Property Management's signature must be obtained prior to Planning Department's signature.
 - AGIS DXF File approval required.
 - Copy of recorded plat for Planning.

OKM

Project Number 1004145



**DEVELOPMENT REVIEW BOARD
ACTION SHEET**

Plaza del Sol Hearing Room, Basement, Plaza del Sol Building

May 25, 2005

9:00 a.m.

MEMBERS:

Sheran Matson, AICP, DRB Chair
Claire Senova, Administrative Assistant

Wilfred Gallegos, Transportation Development
Brad Bingham, Alternate City Engineer

Roger Green, Utility Development
Christina Sandoval, Parks & Recreation

NOTE: UNLESS ANNOUNCED DURING THE MEETING, THE DEVELOPMENT REVIEW BOARD WILL NOT TAKE A LUNCH BREAK.

NOTE: INDIVIDUALS WITH DISABILITIES WHO NEED SPECIAL ASSISTANCE TO PARTICIPATE AT THIS MEETING SHOULD CONTACT CLAIRE SENOVA, PLANNING DEPARTMENT, AT 924-3946. HEARING IMPAIRED USERS MAY CONTACT HER VIA THE NEW MEXICO RELAY NETWORK BY CALLING TOLL-FREE: 1-800-659-8331.

NOTE: REQUESTS FOR DEFERRAL OF CASES WILL BE DISCUSSED BY THE BOARD AND THE APPLICANT AND/OR AGENT AT THE BEGINNING OF THE AGENDA. BOTH PARTIES MUST AGREE UPON THE DATE OF DEFERRAL. IF THE APPLICANT/AGENT IS NOT PRESENT, THE ADMINISTRATIVE ASSISTANT MUST RECEIVE A LETTER, PRIOR TO THE HEARING DATE, REQUESTING A SPECIFIC DEFERRAL DATE. THE BOARD WILL DISCUSS AND MAKE A DECISION AT THE HEARING. THE APPLICANT/AGENT WILL THEN BE INFORMED OF THE DEFERRAL DATE AND REASON.

- A. Call to Order: 9:00 A.M.
 - B. Changes and/or Additions to the Agenda
 - C. New or Old Business
- Adjourned: 11:30 A.M.

CASES WHICH REQUIRE PUBLIC NOTIFICATION
MAJOR SUBDIVISIONS, VACATIONS, SIA EXTENSIONS AND SITE DEVELOPMENT PLANS

1. **Project # 1001140**
05DRB-00717 Major-Two Year SIA

SCOTT COLE request(s) the above action(s) for all or a portion of Lot(s) 21, Block(s) 26, Tract(s) A, **NORTH ALBUQUERQUE ACRES, UNIT B**, zoned SU-2 FOR IP, located on EAGLE ROCK RD NE, between SAN PEDRO NE and LOUISIANA NE containing approximately 1 acre(s). [REF: 01DRB00391, 03DRB00557, DRB-97-52, AA-99-17] (C-18) A TWO-YEAR EXTENSION OF THE SIA WAS APPROVED.

2. **Project # 1003011**
05DRB-00439 Major-Vacation of Pub
Right-of-Way

CITY OF ALBUQUERQUE agent(s) for BRAKE MASTERS, INC. request(s) the above action(s) for all or a portion of Block(s) 4 & 5, Tract(s) A, **INEZ ADDITION**, zoned C-2, located on WYOMING BLVD NE, between PROSPECT AVE NE and MENAUL BLVD NE containing approximately 5 acre(s). [REF: 03DRB02088, 03DRB02089] [Deferred from 4/13/05 & 5/11/05 & 5/25/05] (H-19) **DEFERRED AT THE AGENT'S REQUEST TO 6/8/05.**

3. **Project # 1003445**
05DRB-00724 Major-Vacation of Pub
Right-of-Way
05DRB-00725 Major-Vacation of
Public Easements
05DRB-00726 Minor-Prelim&Final Plat
Approval

ISAACSON & ARFMAN PA agent(s) for AMERICAN EAGLE L.P., c/o R. J. SCHAEFER REALTY request(s) the above action(s) for all or a portion of Tract(s) B-1, C-1 & D-1, Lot(s) 6-A-1, **ALBUQUERQUE WEST, UNIT 1**, zoned SU-1 PDA TO INCLUDE C-3 USES, located on NUNZIO AVE NW, between PARADISE BLVD NW and EAGLE RANCH RD NW containing approximately 27 acre(s). [REF: DRB-94-132, DRB-94-512, Z-83-89, 04DRB00751, 04DRB00752, 04DRB00753] (C-12) **VACATIONS WERE APPROVED AS SHOWN ON EXHIBIT B IN THE PLANNING FILE. PRELIMINARY PLAT WAS APPROVED WITH FINAL SIGN OFF DELEGATED TO PLANNING FOR PROPERTY MANAGEMENT SIGNATURE AND 15-DAY APPEAL PERIOD.**

4. **Project # 1003655**
05DRB-00661 Major-Vacation of
Public Easements
05DRB-00660 Major-Vacation of Pub
Right-of-Way
05DRB-00659 Major-Preliminary Plat
Approval
05DRB-00663 Minor-Temp Defer
SDWK

DAVID A AUBE agent(s) for ADIL RIZVI request(s) the above action(s) for all or a portion of Lot(s) 15, 16, 17 and a portion of 18, Block(s) 1, Tract(s) 2, **NORTH ALBUQUERQUE ACRES, UNIT 3**, (to be known as **LA VISTA @ DESERT RIDGE TRAILS**) zoned R-D, located on WYOMING NE, between EAGLE ROCK NE and MODESTO NE containing approximately 3 acre(s). [REF: 04DRB01373] [Deferred from 5/11/05 & 5/18/05] (C-19) **THE VACATION OF PUBLIC**

05DRB-00662 Minor-Sidewalk Waiver

EASEMENTS WAS APPROVED AS SHOWN ON EXHIBIT B IN THE PLANNING FILE. THE VACATION OF PUBLIC R/W WAS WITHDRAWN AT THE AGENT'S REQUEST. WITH THE SIGNING OF THE INFRASTRUCTURE LIST DATED 5/25/05 AND APPROVAL OF THE GRADING PLAN ENGINEER STAMP DATED 5/23/05 THE PRELIMINARY PLAT WAS APPROVED WITH CONDITION: NEED TO APPLY FOR A SUBDIVISION DESIGN VARIANCE FOR THE LENGTH OF THE CUL-DE-SAC. THE TEMPORARY DEFERRAL OF CONSTRUCTION OF SIDEWALKS ON THE INTERIOR STREETS WAS APPROVED AS SHOWN ON EXHIBIT C IN THE PLANNING FILE. A SIDEWALK VARIANCE FOR WAIVER OF SIDEWALK WAS APPROVED AS SHOWN ON EXHIBIT C IN THE PLANNING FILE.

5. **Project # 1003856**
05DRB-00721 Major-Preliminary Plat Approval
05DRB-00722 Minor-Subd Design (DPM) Variance
05DRB-00723 Minor-Temp Defer SDWK

COMMUNITY SCIENCES CORP agent(s) for MICHAEL'S HOMES request(s) the above action(s) for all or a portion of Tract(s) 8B1A1 & 10A2A, M.R.G.C.D MAP 52 (DON FELIPE #2) (to be known as **IZABEL SUBDIVISION**) zoned RA-2, located on WEST GLEN SW, between METZGAR SW and WEST LEA SW containing approximately 9 acre(s). [REF: 04DRB0969] [*Deferred from 5/25/05*] (Q-10) **DEFERRED AT THE AGENT'S REQUEST TO 6/8/05.**

05DRB-00827 Minor-SiteDev Plan Subd

COMMUNITY SCIENCES CORP agent(s) for MICHAEL'S HOMES request(s) the above action(s) for all or a portion of Tract(s) 8-B-1-A-1 & 10-A-2-A, MRGCD MAP 52 (DON FELIPE #2) (to be known as **IZABEL SUBDIVISION**), zoned RA-2, located on WEST GLEN SW, between METZGAR SW and WEST LEA SW containing approximately 9 acre(s). [REF: 04DRB0969] [*Deferred from 5/25/05*] (Q-10) **DEFERRED AT THE AGENT'S REQUEST TO 6/8/05.**

6. **Project # 1004073**
05DRB-00514 Major-Preliminary Plat
Approval
05DRB-00515 Major-Vacation of
Public Easements
05DRB-00516 Minor-Subd Design
(DPM) Variance
05DRB-00517 Minor-Sidewalk Waiver
05DRB-00518 Minor-Temp Defer
SDWK

MARK GOODWIN & ASSOCIATES, PA agent(s) for JTH, LLC request(s) the above action(s) for all or a portion of Lot(s) 5, **JUAN TABO HILLS, UNIT 1**, zoned R-D, located on JUAN TABO BLVD NE, between EUBANK BLVD SE and FOUR HILLS RD SE containing approximately 102 acre(s). *[Deferred from 4/20/05 & 5/18/05]* (M-21/M-22) **WITH THE SIGNING OF THE INFRASTRUCTURE LIST DATED 5/25/05 AND APPROVAL OF THE GRADING PLAN ENGINEER STAMP DATED 5/12/05 THE PRELIMINARY PLAT WAS APPROVED WITH CONDITION OF FINAL PLAT: A REPLAT OF TRACT 1 SHALL BE DONE GRANTING THE NECESSARY EASEMENTS AND RIGHTS-OF-WAY. THE VACATION WAS APPROVED AS SHOWN ON EXHIBIT B IN THE PLANNING FILE. A SUBDIVISION DESIGN VARIANCE FROM MINIMUM DPM DESIGN STANDARDS WAS APPROVED AS INDICATED ON EXHIBIT C IN THE PLANNING FILE. A SIDEWALK VARIANCE FOR WAIVER OF SIDEWALKS WAS APPROVED AS SHOWN ON EXHIBIT C IN THE PLANNING FILE. THE TEMPORARY DEFERRAL OF CONSTRUCTION OF SIDEWALKS ON THE INTERIOR STREETS WAS APPROVED AS SHOWN ON EXHIBIT C IN THE PLANNING FILE.**

05DRB-00781 Minor-SiteDev Plan
Subd

MARK GOODWIN & ASSOCIATES PA agent(s) for JTH LLC request(s) the above action(s) for all or a portion of Tract(s) 5, **JUAN TABO HILLS**, zoned RD, located on JUAN TABO BLVD NE, between EUBANK BLVD SE and FOUR HILLS RD SE containing approximately 102 acre(s). *[Deferred from 5/18/05]*(M-21) **SITE PLAN FOR SUBDIVISION WAS APPROVED WITH FINAL SIGN OFF DELEGATED TO PLANNING FOR DESIGN REQUIREMENTS ON THE PLAN.**

SITE DEVELOPMENT PLANS (EPC FINAL SIGN-OFF) AMENDED PLANS AND MASTER DEVELOPMENT PLANS (CITY COUNCIL FINAL SIGN-OFF)

NOTE: IF THE APPLICANT/AGENT IS NOT PRESENT WHEN THEIR REQUEST IS CALLED, THEN THE REQUEST MAY BE INDEFINITELY DEFERRED ON A NO SHOW.

7. **Project # 1001740**
05DRB-00823 Minor-SiteDev Plan
BldPermit/EPC
- CONTROLLED AIR INCORPORATED agent(s) for SUJEY THAKUR request(s) the above action(s) for all or a portion of Lot(s) A, Block(s) 31-B, **BRENTWOOD HILLS**, zoned SU-1 FOR C-1, R-1 USES, located on CANDELARIA RD NE, between CHELWOOD BLVD NE and containing approximately 3 acre(s). [REF: 04EPC-01838] [David Stallworth, EPC Case Planner] (H-22) **SITE PLAN FOR BUILDING PERMIT WAS APPROVED WITH FINAL SIGN OFF DELEGATED TO UTILITIES DEVELOPMENT FOR A REVISED UTILITY PLAN AND TO PLANNING FOR EPC CASE PLANNERS COMMENTS AND 3 COPIES OF THE SITE PLAN.**

MINOR PLATS, FINAL (MAJOR) PLATS, AMENDED PLATS AND PLANS

8. **Project # 1003369**
05DRB-00826 Minor-Extension of
Preliminary Plat
- ADIL RIZVI request(s) the above action(s) for all or a portion of Lot(s) 6 & 7, Block(s) 16, Tract(s) 3, **VINTER COURT SUBDIVISION, UNIT 3**, zoned R-D, located on WILSHIRE NE, between VENTURA NE and CORONA NE containing approximately 2 acre(s). [REF: 04DRB00511, 04DRB00513, 04DRB00519, 04DRB00514] (C-20) **A ONE-YEAR EXTENSION OF THE PRELIMINARY PLAT WAS APPROVED.**
9. **Project # 1003087**
05DRB-00828 Major-Final Plat
Approval
- PRECISION SURVEYS INC agent(s) for WESTLAND DEVELOPMENT CO INC request(s) the above action(s) for all or a portion of Tract(s) A, **WESTLAND NORTH** (to be known as **WATERSHED SUBDIVISION**) zoned SU-2, located on ARROYO VISTA BLVD NW and TIERRA PENTADA ST NW and containing approximately 531 acre(s). (J-7, J-8, H-7,

H-8 & H-9) **FINAL PLAT WAS APPROVED WITH FINAL SIGN OFF DELEGATED TO UTILITIES DEVELOPMENT FOR RESTRICTIVE EASEMENT LANGUAGE ADDED TO SHEET 11 FOR LOTS 27 AND 28 AND TO PLANNING FOR AMAFCA'S SIGNATURE AND BULK LAND PLAT VARIANCE LANGUAGE AND AGIS DXF FILE.**

10. **Project # 1000464**
05DRB-00820 Major-Final Plat
Approval

TIERRA WEST LLC agent(s) for WAL-MART STORES EAST LP request(s) the above action(s) for all or a portion of Tract(s) H-6A1A-1 & H-6A1A-2, **RIVERVIEW PARCELS**, zoned SU-1 IP USES W/EXCEPTIONS, located on GOLF COURSE RD NW, between PASEO DEL NORTE NW and SHELLEY ROSE DR NW containing approximately 7 acre(s). [REF: 04DRB01729] (C-12) **FINAL PLAT WAS APPROVED WITH FINAL SIGN OFF DELEGATED TO CITY ENGINEER FOR QUIT-CLAIM AMAFCA EASEMENT REFERENCED ON THE PLAT AND AMAFCA'S SIGNATURE AND TO PLANNING FOR A COPY OF THE AA APPROVAL LETTER.**

11. **Project # 1002397**
05DRB-00821 Minor-Prelim&Final Plat
Approval

TIERRA WEST LLC agent(s) for JIM W SHULL & CHRISTEN SHULL request(s) the above action(s) for all or a portion of Lot(s) 5-A & 6-A, **BOSQUE PLAZA**, zoned C-1 (S-C), located on COORS BLVD NW, between LA ORILLA RD NW and RIVERSIDE PLAZA LN NW containing approximately 2 acre(s). [REF: 04DRB01784] (E-12) **PRELIMINARY AND FINAL PLAT APPROVED AND SIGNED OFF BY THE BOARD.**

12. **Project # 1003672**
05DRB-00704 Minor-Prelim&Final Plat
Approval
05DRB-00705 Minor-Temp Defer
SDWK

RIO GRANDE ENGINEERING agent(s) for ERIMY PROPERTIES LTD request(s) the above action(s) for all or a portion of Lot(s) 6 & 7, Block(s) 3, Tract(s) 3, NORTH ALBUQUERQUE ACRES, UNIT 3, (to be known as **ESTRADA COURT**) zoned R-D residential and related uses zone, developing area, located on OAKLAND AVE NE, between VENTURA BLVD NE and BARSTOW BLVD NE containing approximately 3 acre(s). [REF: 04DRB01423] (*Deferred from 5/4/05 & 5/18/05 & 5/25/05*) (C-20) **DEFERRED AT THE AGENT'S REQUEST TO 6/8/05.**

13. **Project # 1003738**
05DRB-00824 Minor-Prelim&Final Plat
Approval

SURVEYS SOUTHWEST LTD agent(s) for TOM WELCH request(s) the above action(s) for all or a portion of Tract(s) A, Block(s) 13, **TIJERAS PLACE ADDITION**, zoned C-1 & O-1, located on SAN MATEO BLVD NE, between COPPER AVE NE and ORTIZ DR NE containing approximately 1 acre(s). [REF: 04ZHE01621] (K-18) **PRELIMINARY PLAT WAS APPROVED WITH FINAL SIGN OFF DELEGATED TO TRANSPORTATION DEVELOPMENT FOR A 4 FOOT RIGHT-OF-WAY EASEMENT ALONG TRACT A-1.**

14. **Project # 1004145**
05DRB-00825-Minor-Prelim&Final Plat
Approval

SURVEYS SOUTHWEST LTD agent(s) for JUNCTION PARTNER II, JIM PERNER request(s) the above action(s) for all or a portion of Lot(s) 19-A-1-B, **MONTGOMERY BUSINESS PARK**, zoned SU-1 PRD, located on LAGRIMA DE ORO NE, between MONTGOMERY BLVD NE and MONTGOMERY PARKWAY LOOP NE containing approximately 2 acre(s). [REF: V-86-102, Z-87-107, Z-78-69-12, DRB-97-410, 05AA00679] (F-21) **PRELIMINARY PLAT WAS APPROVED WITH FINAL SIGN OFF DELEGATED TO UTILITIES DEVELOPMENT TO APPLY FOR A NEW WATER/SEWER ACCOUNT**

FOR LOTS AND GET TAPPING PERMITS,
RECOMMEND CHANGING ADDRESS ALSO.

15. **Project # 1004183**
05DRB-00809 Minor-Prelim&Final Plat
Approval

SURVEYS SOUTHWEST LTD agent(s) for LAURIE HICKS request(s) the above action(s) for all or a portion of Lot(s) B, Block(s) 7, **PERFECTO, MARIANO & JESUS ARMIJO ADDITION**, zoned SU-2, located on 8TH STREET NW and MARQUETTE AVE NW and containing approximately 1 acre(s). [REF: ZA-85-456] [*Deferred from 5/25/05*] (J-14) **DEFERRED AT THE AGENT'S REQUEST TO 6/1/05.**

16. **Project # 1001763**
04DRB-01136 Minor- Final Plat
Approval

SURVEYS SOUTHWEST LTD agent(s) for J. HOWARD MOCK, LAVA PARTNERS request(s) the above action(s) for all or a portion of Tract(s) C-1, **ALBUQUERQUE WEST**, zoned SU-1 FOR C-1 PERMISSIVE USES, located on 57TH ST NW, between QUAIL RD NW and OURAY RD NW containing approximately 2 acre(s). [REF:DRB-96-279, 02DRB00308, 309, 02DRB00856] (*Indef. Deferred from 7/28/04 & Final plat indef deferred 1/19/05 for the SIA*) (H-11) **FINAL PLAT WAS APPROVED WITH FINAL SIGN OFF DELEGATED TO UTILITIES DEVELOPMENT FOR OFFSITE SEWER EASEMENT.**

17. **Project # 1003759**
05DRB-00294 Minor-Prelim&Final Plat
Approval

SURVEYS SOUTHWEST LTD agent(s) for KEN BALIZER request(s) the above action(s) for all or a portion of Tract(s) 173A and 174, MRGCD MAP 31, (to be known as **LANDS OF KEN BALIZER**, zoned

RA-2, located on ARCADIAN TR NW, between CALLE LOS VECINOS NW and SAN ISIDRO ST NW containing approximately 1 acre(s). [REF: 04DRB01702] (*Preliminary & Final Indef Deferred 2/23/05*) (G-13) **INDEFINITELY DEFERRED AT THE AGENT'S REQUEST.**

18. **Project # 1002758**
05DRB-00816 Minor-Prelim&Final Plat
Approval

WILKS CO agent(s) for NEW MEXICO KWIK LUBE LLC request(s) the above action(s) for all or a portion of Tract(s) 40, Block(s) 6, **CASA GRANDE ESTATES, UNIT 1**, zoned C-1, located on CANDELARIA RD NE, between TRAMWAY NE and CHELWOOD NE containing approximately 1 acre(s). [REF: DRB-97-146, 03ZHE01015, 03BOA01694, 03BOA02119] (H-23) **PRELIMINARY PLAT WAS APPROVED WITH FINAL SIGN OFF DELEGATED TO UTILITIES DEVELOPMENT TO SHOW ADJACENT OFFSITE EASEMENT ALONG WEST PROPERTY LINE FOR EXISTING WATERLINE 24 FEET WIDE ACCESS EASEMENT MUST BE LABELED "PRIVATE" NOT "PUBLIC" FOR WATER/SEWER SERVICES. NEED BENEFICIARIES AND MAINTENANCE NOTE AND TRANSPORTATION DEVELOPMENT FOR MAINTENANCE AND BENEFICIARY NOTE FOR EASEMENT, DISTANCE FROM FACE OF CURB TO PROPERTY LINE WIDTH AND LOCATION OF SIDEWALK.**

19. **Project # 1004185**
05DRB-00817 Minor-Prelim&Final Plat
Approval

WILKS CO agent(s) for UNITED SOUTH BROADWAY CORPORATION, request(s) the above action(s) for all or a portion of Lot(s) 5 & 6, Block(s) 37, **EASTERN ADDITION**, zoned SU-2 NCR, located on EDITH BLVD SE, between AVENIDA CESAR CHAVEZ SE and TRUMBULL AVE SE containing approximately 1 acre(s). (L-14) **PRELIMINARY AND**

**FINAL PLAT APPROVED AND SIGNED OFF BY
THE BOARD.**

20. **Project # 1004186**
05DRB-00815 Minor-Prelim&Final Plat
Approval

WILKS CO agent(s) for PAT ARAGON request(s) the above action(s) for all or a portion of Lot(s) 1-2, Block(s) 7, **JOHN BARON BURG PARK**, zoned R-1, located on 20TH STREET NW, between ASPEN AVE NW and I-40 containing approximately 1 acre(s). (H-13) **PRELIMINARY AND FINAL PLAT APPROVED AND SIGNED OFF BY THE BOARD.**

NO ACTION IS TAKEN ON THESE CASES:
APPLICANT - AGENT IS REQUIRED TO BE AT THE MEETING

THERE ARE NO SKETCH PLATS THIS WEEK . . .

21. Approval of the Development Review Board Minutes for May 11, 2005. **DRB MINUTES FOR MAY 11, 2005 WERE APPROVED BY THE BOARD.**

ADJOURNED: 11:30 A.M.

**CITY OF ALBUQUERQUE
PLANNING DEPARTMENT**

**May 25, 2005
DRB Comments**

ITEM # 14


PROJECT # 1004145

APPLICATION # 05-00825

RE: Montgomery Business Park/minor P&F plat

No objection to the requested replat.

Agent may record the plat provided Planning receives one recorded copy to close the file.



Sheran Matson, AICP DRB Chair

924-3880 Fax 924-3864 smatson@cabq.gov

**PLANNING DEPARTMENT
DEVELOPMENT AND BUILDING SERVICES
HYDROLOGY DEVELOPMENT SECTION**

DEVELOPMENT REVIEW BOARD--SPEED MEMO

DRB CASE NO/PROJECT NO: 1004145

AGENDA ITEM NO: 14

SUBJECT:

Final Plat
Preliminary Plat

ACTION REQUESTED:

REV/CMT:() APP:(x) SIGN-OFF:() EXTN:() AMEND:()

ENGINEERING COMMENTS:

No adverse comments.

RESOLUTION:

APPROVED ____; DENIED ____; DEFERRED X; COMMENTS PROVIDED ____; WITHDRAWN

SIGNED-OFF: (SEC-PLN) (SP-SUB) (SP-BP) (FP) BY: (UD) (CE) (TRANS) (PKS) (PLNG)

DELEGATED: (SEC-PLN) (SP-SUB) (SP-BP) ~~(FP)~~ TO: (UD) (CE) ~~(TRANS)~~ (PKS) (PLNG)

FOR:

(FP)

SIGNED: Bradley L. Bingham
City Engineer/AMAFCA Designee

DATE: May 25, 2005

#14

4145

DXF Electronic Approval Form

DRB Project Case #: 1004145

Subdivision Name: MONTGOMERY BUSINESS PARK LOTS 19A1B1 & 19A1B2

Surveyor: GARY E GRITSKO

Contact Person: SARAH AMATO

Contact Information: 998-0303

DXF Received: 5/18/2005 Hard Copy Received: 5/18/2005

Coordinate System: Ground rotated to NMSP Grid

 Approved

05-19-2005
Date

* The DXF file cannot be accepted (at this time) for the following reason(s):

AGIS Use Only

Copied fc **4145** to agiscov on **5/19/2005** Contact person notified on **5/19/2005**

- SKETCH PLAT REVIEW AND COMMENT** **YOUR ATTENDANCE IS REQUIRED.**
- ___ Scale drawing of the proposed subdivision plat (folded to fit into an 8.5" by 14" pocket) 6 copies for unadvertised meetings. Sketches are not reviewed through internal routing.
 - ___ Site sketch with measurements showing structures, parking, Bldg. setbacks, adjacent rights-of-way and street improvements, etcetera, if there is any existing land use (folded to fit into an 8.5" by 14" pocket) 6 copies.
 - ___ Zone Atlas map with the entire property(ies) precisely and clearly outlined and crosshatched (to be photocopied)
 - ___ Letter briefly describing, explaining, and justifying the request
 - ___ Any original and/or related file numbers are listed on the cover application

- MAJOR SUBDIVISION EXTENSION OF PRELIMINARY PLAT** **Your attendance is required.**
- ___ Preliminary Plat reduced to 8.5" x 11"
 - ___ Zone Atlas map with the entire property(ies) precisely and clearly outlined and crosshatched (to be photocopied)
 - ___ Letter briefly describing, explaining, and justifying the request
 - ___ Copy of previous D.R.B. approved infrastructure list
 - ___ Copy of the LATEST Official D.R.B. Notice of approval for Preliminary Plat Extension request
 - ___ Any original and/or related file numbers are listed on the cover application
- Extensions are not reviewed through internal routing.**
Extension of preliminary plat approval expires after one year.

- MAJOR SUBDIVISION FINAL PLAT APPROVAL** **Your attendance is required.**
- ___ Proposed Final Plat (folded to fit into an 8.5" by 14" pocket) 6 copies for unadvertised meetings, 4 copies for internal routing.
 - ___ Design elevations & cross sections of perimeter walls
 - ___ Zone Atlas map with the entire property(ies) precisely and clearly outlined and crosshatched (to be photocopied)
 - ___ Original Mylar drawing of the proposed plat for internal routing only. Otherwise, bring Mylar to meeting.
 - ___ Property owner's and City Surveyor's signatures on the Mylar drawing
 - ___ SIA financial guaranty verification
 - ___ Landfill disclosure and EHD signature line on the Mylar drawing if property is within a landfill buffer
 - ___ Any original and/or related file numbers are listed on the cover application
- DXF FILE AND HARD COPY OF FINAL PLAT DATA FOR AGIS IS REQUIRED.**

- MINOR SUBDIVISION PRELIMINARY / FINAL PLAT APPROVAL** **Your attendance is required.**
- Proposed Preliminary / Final Plat (folded to fit into an 8.5" by 14" pocket) 6 copies for unadvertised meetings, 4 copies for internal routing.
 - Site sketch with measurements showing structures, parking, Bldg. setbacks, adjacent rights-of-way and street improvements, etcetera, if there is any existing land use (folded to fit into an 8.5" by 14" pocket) 6 copies.
 - Zone Atlas map with the entire property(ies) precisely and clearly outlined and crosshatched (to be photocopied)
 - Letter briefly describing, explaining, and justifying the request
 - Original Mylar drawing of the proposed plat for internal routing only. Otherwise, bring Mylar to meeting.
 - Property owner's and City Surveyor's signatures on the Mylar drawing
 - Landfill disclosure and EHD signature line on the Mylar drawing if property is within a landfill buffer
 - Fee (see schedule)
 - Any original and/or related file numbers are listed on the cover application
 - Infrastructure list if required (verify with DRB Engineer) **NO INTERNAL ROUTING**
- DXF FILE AND HARD COPY OF FINAL PLAT DATA FOR AGIS IS REQUIRED.**

- AMENDMENT TO PRELIMINARY PLAT (with minor changes)** **Your attendance is required.**
- AMENDMENT TO INFRASTRUCTURE LIST (with minor changes)**
- AMENDMENT TO GRADING PLAN (with minor changes)**
- PLEASE NOTE: There are no clear distinctions between significant and minor changes with regard to subdivision amendments. Significant changes are those deemed by the DRB to require public notice and public hearing.
- ___ Proposed Amended Preliminary Plat, Infrastructure List, and/or Grading Plan (folded to fit into an 8.5" by 14" pocket) 6 copies for unadvertised meetings.
 - ___ Original Preliminary Plat, Infrastructure List, and/or Grading Plan (folded to fit into an 8.5" by 14" pocket) 6 copies for unadvertised meetings
 - ___ Zone Atlas map with the entire property(ies) precisely and clearly outlined and crosshatched (to be photocopied)
 - ___ Letter briefly describing, explaining, and justifying the request
 - ___ Original Mylar drawing of the proposed amended plat for internal routing only. Otherwise, bring Mylar to meeting.
 - ___ Property owner's and City Surveyor's signatures on the Mylar drawing, if the plat is being amended
 - ___ Any original and/or related file numbers are listed on the cover application
- Amended preliminary plat approval expires after one year.

I, the applicant, acknowledge that any information required but not submitted with this application will likely result in deferral of actions.

Dan Graney Applicant name (print)
Dan Graney 5/17/05
Applicant signature / date



Form revised 3/03, 8/03 and 11/03

- Checklists complete
 - Fees collected
 - Case #s assigned
 - Related #s listed
- Application case numbers
05 DRB- -00825

Bobbie Paul 5-17-05
Planner signature / date

Project # 1004145

Surveys Southwest, LTD

*333 Lomas Blvd., NE * Albuquerque, New Mexico 87102 * 998-0303 * Fax 998-0306*

May 17, 2005

DEVELOPMENT REVIEW BOARD MEMBERS
PLAZA DEL SOL
600 SECOND STREET NW
ALBUQUERQUE, NM 87102

REF: LOTS 19-A-1-B-1- & 19-A-1-B-2, MONTGOMERY BUSINESS PARK


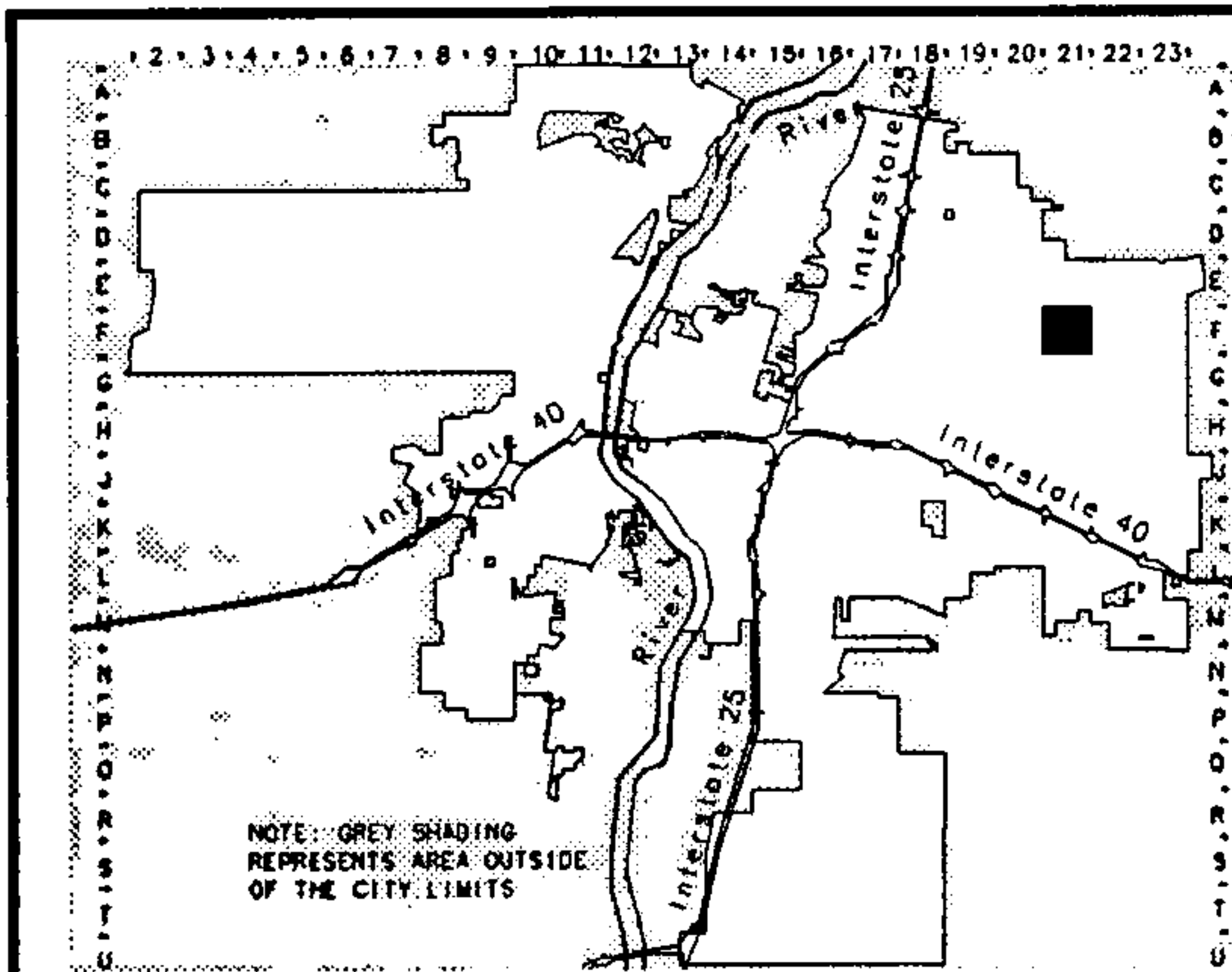
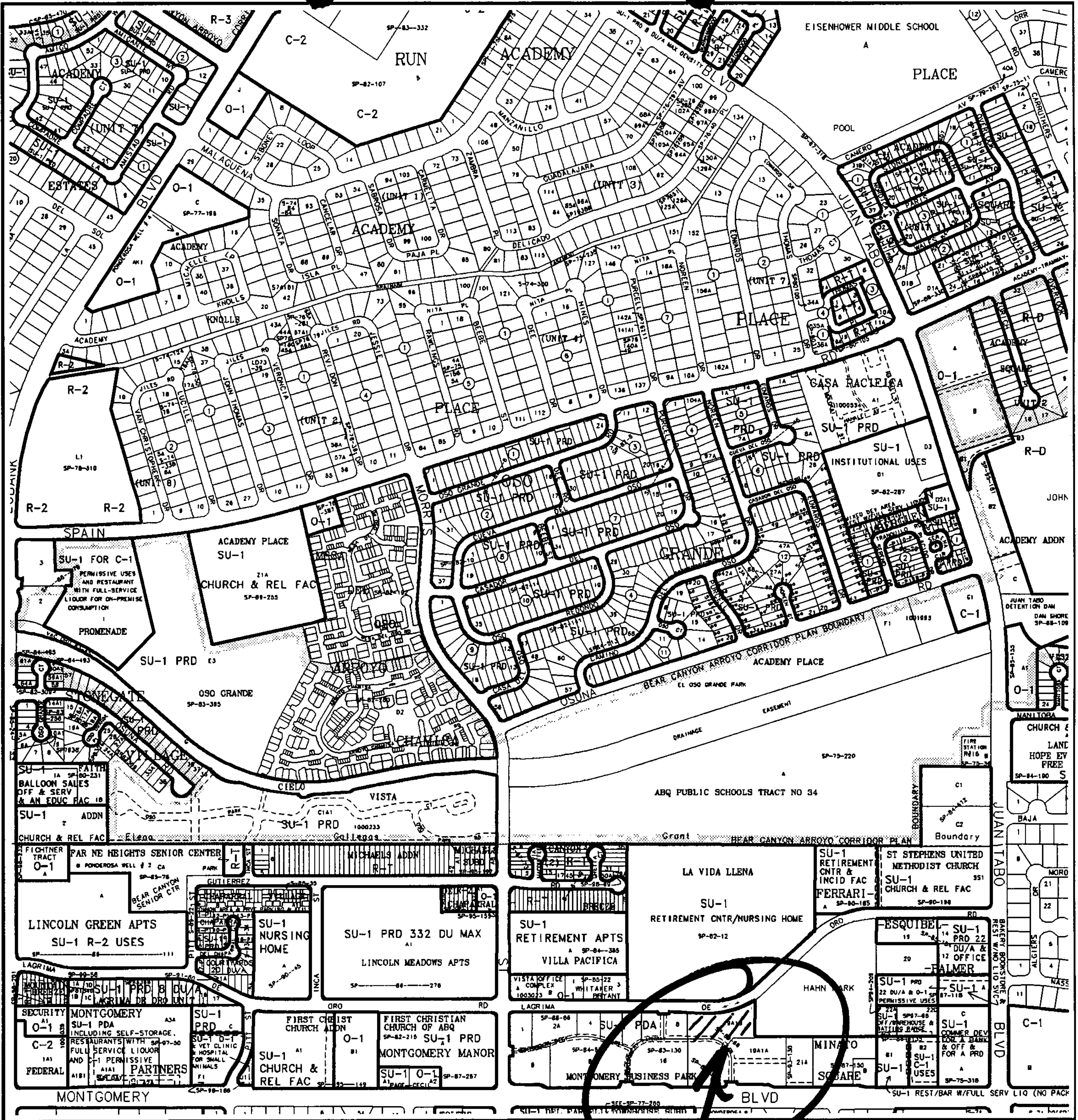
Dear Board Members:

The purpose of the above referenced replat is to divide One (1) existing lot into Two (2) new lots. There are existing developed buildings, parking and access.

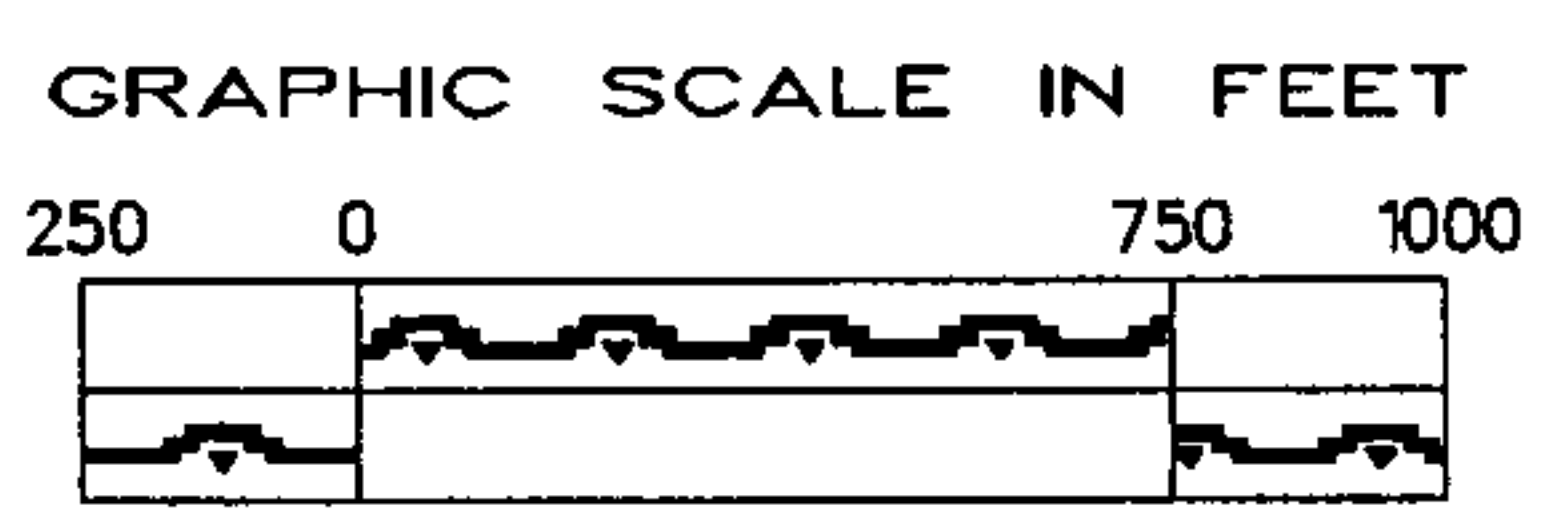
If you have any questions please feel free to contact me.

Sincerely,

Dan Graney
President



SITE Geographic Information System
PLANNING DEPARTMENT
 © Copyright 2004



Zone Atlas Page

F-21-Z

Map Amended through August 03, 2004

