




Comments for Agenda Item #13:

Construction of a new single family residence will require payment of Impact Fees. Based on a house size between 1,500 square feet and 2,499 square feet, it is estimated that impact fees will total approximately \$453 if a building permit application is accepted by December 30, 2004, \$892 if application is accepted prior to December 29, 2006, and \$1,332 thereafter.

JACK CLOUD
IMPACT FEE ADMINISTRATOR



**PLANNING DEPARTMENT
DEVELOPMENT AND BUILDING SERVICES
HYDROLOGY DEVELOPMENT SECTION**

DEVELOPMENT REVIEW BOARD--SPEED MEMO

DRB CASE NO/PROJECT NO: 1004168

AGENDA ITEM NO: 13

SUBJECT:

Sketch Plat/Plan

ACTION REQUESTED:

REV/CMT:(x) APP:() SIGN-OFF:() EXTN:() AMEND:()

P.O. Box 1293

ENGINEERING COMMENTS:

No adverse comments.

Albuquerque

New Mexico 87103

RESOLUTION:

APPROVED ____; DENIED ____; DEFERRED ____; COMMENTS PROVIDED ; WITHDRAWN

www.cabq.gov

SIGNED-OFF: (SEC-PLN) (SP-SUB) (SP-BP) (FP) BY: (UD) (CE) (TRANS) (PKS) (PLNG)

DELEGATED: (SEC-PLN) (SP-SUB) (SP-BP) (FP) TO: (UD) (CE) (TRANS) (PKS) (PLNG)

FOR:

SIGNED: Bradley L. Bingham
City Engineer/AMAFCA Designee

DATE: June 15, 2005

CITY OF ALBUQUERQUE
PLANNING DEPARTMENT
June 15, 2005
DRB Comments

ITEM # 13


PROJECT # 1004168 APPLICATION # 05-00761

RE: Lots 6 & 7, Block 7, Monterey Hills Addition/sketch

The sketch and the explanation letter don't match with regard to the lot dimensions. R-1 zoning requires a minimum lot width of 50' and a minimum lot size of 5,000 square feet.

If the dimension of Lot 6 is 49.5' as the letter says, applicant could apply for a variance to the lot size through the Zoning Hearing Examiner. However, a residence is required on the second lot. The garage by itself without a residence on the lot is an illegal use.

Where is the carport alluded to in the letter?



Sheran A Matson, AICP
924-3880 Fax 924-3864
smatson@cabq.gov



City of Albuquerque
Parks and Recreation Department
 PO Box 1293, Albuquerque, New Mexico 87103
 Inter-Office Correspondence
Development Review Board Comments

Judge deferred on a to show need to reschedule hearing date!

Project Number: 1004168
Application Number: 05DRB-00761

DRB Date: 5/18/2005
Item Number: 25

Subdivision:

Lots 5 & 6, Block 7, Monterey Hills Addition

Zoning: R-1

Zone Page: L-16

New Lots (or units) : 1

Request for:


- Sketch Plat Review & Comment
- Bulk Land Variance
- Site Development Plan for Subdivision
- Site Development Plan for Building Permit
- Preliminary Plat
- Final Plat
- Vacation of Public RoW
- Vacation of Public Easement
- Vacation of Private Easement
- Temp. Deferral of Sidewalk Construction
- Sidewalk Variance
- SIA Extension
- Other

Parks and Recreation Comments:

This development will be subject to impact fees for Parks, Recreation, Trails and Open Space for every building permit pulled.

Signed: *CS*
 Christina Sandoval, (DMD)

Phone: 768-3808



**PLANNING DEPARTMENT
DEVELOPMENT AND BUILDING SERVICES
HYDROLOGY DEVELOPMENT SECTION**

DEVELOPMENT REVIEW BOARD--SPEED MEMO

DRB CASE NO/PROJECT NO: 1004168

AGENDA ITEM NO: 25

SUBJECT:

Sketch Plat/Plan

ACTION REQUESTED:

REV/CMT:(x) APP:() SIGN-OFF:() EXTN:() AMEND:()

ENGINEERING COMMENTS:

No adverse comments.

RESOLUTION:

APPROVED ____; DENIED ____; DEFERRED ____; COMMENTS PROVIDED ____; WITHDRAWN

SIGNED-OFF: (SEC-PLN) (SP-SUB) (SP-BP) (FP) BY: (UD) (CE) (TRANS) (PKS) (PLNG)

DELEGATED: (SEC-PLN) (SP-SUB) (SP-BP) (FP) TO: (UD) (CE) (TRANS) (PKS) (PLNG)

FOR:

SIGNED: Bradley L. Bingham
City Engineer/AMAFCA Designee

DATE: May 18, 2005

P.O. Box 1293

Albuquerque

New Mexico 87103

www.cabq.gov

PLANNING TRACKING LOG

Date	Project Name & #	Action Request	Action Taken
5/18/05	Monterey Hills Pray 1004168	Sketch	Index Referred No Show



**DEVELOPMENT REVIEW BOARD
ACTION SHEET**

Plaza del Sol Hearing Room, Basement, Plaza del Sol Building

May 18, 2005

9:00 a.m.

MEMBERS:

Sheran Matson, AICP, DRB Chair
Claire Senova, Administrative Assistant

Wilfred Gallegos, Transportation Development
Brad Bingham, Alternate City Engineer

Roger Green, Utility Development
Christina Sandoval, Parks & Recreation

NOTE: UNLESS ANNOUNCED DURING THE MEETING, THE DEVELOPMENT REVIEW BOARD WILL NOT TAKE A LUNCH BREAK.

NOTE: INDIVIDUALS WITH DISABILITIES WHO NEED SPECIAL ASSISTANCE TO PARTICIPATE AT THIS MEETING SHOULD CONTACT CLAIRE SENOVA, PLANNING DEPARTMENT, AT 924-3946. HEARING IMPAIRED USERS MAY CONTACT HER VIA THE NEW MEXICO RELAY NETWORK BY CALLING TOLL-FREE:1-800-659-8331.

NOTE: REQUESTS FOR DEFERRAL OF CASES WILL BE DISCUSSED BY THE BOARD AND THE APPLICANT AND/OR AGENT AT THE BEGINNING OF THE AGENDA. BOTH PARTIES MUST AGREE UPON THE DATE OF DEFERRAL. IF THE APPLICANT/AGENT IS NOT PRESENT, THE ADMINISTRATIVE ASSISTANT MUST RECEIVE A LETTER, PRIOR TO THE HEARING DATE, REQUESTING A SPECIFIC DEFERRAL DATE. THE BOARD WILL DISCUSS AND MAKE A DECISION AT THE HEARING. THE APPLICANT/AGENT WILL THEN BE INFORMED OF THE DEFERRAL DATE AND REASON.

- A. Call to Order: 9:00 A.M. Adjourned: 12:50 P.M.
B. Changes and/or Additions to the Agenda
C. New or Old Business

CASES WHICH REQUIRE PUBLIC NOTIFICATION

MAJOR SUBDIVISIONS, VACATIONS, SIA EXTENSIONS AND SITE DEVELOPMENT PLANS

1. **Project # 1000560**
05DRB-00680 Major-Vacation of
Public Easements
- TIERRA WEST LLC agent(s) for KIMLEY-HORN & ASSOCIATES. request(s) the above action(s) for all or a portion of Tract(s) 1A2A, **JOURNAL CENTER**, zoned IP industrial park zone, located on LANG AVE NE, between JEFFERSON ST NE and HEADLINE BLVD NE. [REF: Z-72-33, 04DRB00089, 04DRB00028] (D-17) **VACATION WAS APPROVED AS SHOWN ON EXHIBIT B IN THE PLANNING FILE.**

2. **Project # 1002739**
05DRB-00681 Major-Preliminary Plat
Approval
05DRB-00683 Minor-Subd Design
(DPM) Variance
05DRB-00684 Minor-Sidewalk
Variance
05DRB-00685 Minor-Sidewalk Waiver
05DRB-00686 Minor-Temp Defer
SDWK

MARK GOODWIN & ASSOCIATES PA agent(s) for KB HOME NEW MEXICO INC request(s) the above action(s) for all or a portion of Tract(s) 2D, LANDS OF RIO BRAVO PARTNERS and Tract(s) B-1, ROSNER TRACTS, (to be known as **ANDERSON HEIGHTS, UNITS 1A THRU 9**) zoned R-D residential and related uses zone, developing area, located on 118TH ST SW, between DENNIS CHAVEZ BLVD SW and GIBSON BLVD SW containing approximately 248 acre(s). [REF: 05DRB00681, 05DRB00683, 05DRB00684, 05DRB00685, 05DRB00686] (N-8/P-8) **WITH THE SIGNING OF THE INFRASTRUCTURE LIST DATED 5/18/05 AND APPROVAL OF THE GRADING PLAN ENGINEER STAMP DATED 4/27/05 THE PRELIMINARY PLAT WAS APPROVED. A SUBDIVISION DESIGN VARIANCE FROM MINIMUM DPM DESIGN CHANGES WAS APPROVED AS SHOWN ON EXHIBIT C IN THE PLANNING FILE. A SIDEWALK VARIANCE FOR WAIVER OF SIDEWALKS WAS APPROVED AS SHOWN ON EXHIBIT C IN THE PLANNING FILE. A SIDEWALK WAIVER WAS APPROVED AS SHOWN ON EXHIBIT C IN THE PLANNING FILE. THE TEMPORARY DEFERRAL OF CONSTRUCTION OF SIDEWALKS ON THE INTERIOR STREETS WAS APPROVED AS SHOWN ON EXHIBIT C IN THE PLANNING FILE.**

05DRB-00693 Minor-Amnd SiteDev
Plan Subd

MARK GOODWIN & ASSOCIATES PA agent(s) for KB HOME NEW MEXICO INC request(s) the above action(s) for all or a portion of Tract(s) 2D, LANDS OF RIO BRAVO PARTNERS, (to be known as **ANDERSON HEIGHTS, UNITS 1A THRU 9**) zoned RD, located on 118TH ST SW, between DENNIS CHAVEZ BLVD SW and GIBSON BLVD SW containing approximately 119 acre(s). [REF: 05DRB00681, 05DRB00683, 05DRB00684, 05DRB00685, 05DRB00686] (N-8/P-8) **THE AMENDED SITE PLAN FOR SUBDIVISION WAS APPROVED AND SIGNED OFF BY THE BOARD.**

3. **Project # 1003749**
05DRB-00675 Major-Preliminary Plat Approval
05DRB-00677 Minor-Vacation of Private Easements
05DRB-00676 Minor-Temp Defer SDWK

MARK GOODWIN & ASSOCIATES PA agent(s) for ALPHA EQUITIES LLC request(s) the above action(s) for all or a portion of Tract(s) B, ACADEMY SQUARE, UNIT 2, ELENA GALLEGOS GRANT (to be known as **ANCALA VILLAGE**) zoned O-1, located on JUAN TABO BLVD NE, between SPAIN RD NE and OSUNA RD NE containing approximately 3 acre(s). [REF: 04ZHE01594, 05DRB00059] (F-21) **WITH THE SIGNING OF THE INFRASTRUCTURE LIST DATED 5/18/05 AND APPROVAL OF THE GRADING PLAN ENGINEER STAMP DATED 5/5/05 THE PRELIMINARY PLAT WAS APPROVED WITH THE CONDITION, THE APPROVAL OF THE PERIMETER WALL DESIGN IS REQUIRED PRIOR TO FINAL PLAT SUBMITTAL TO DRB. THE VACATION WAS APPROVED AS SHOWN ON EXHIBIT B IN THE PLANNING FILE. THE TEMPORARY DEFERRAL OF CONSTRUCTION OF SIDEWALKS ON THE INTERIOR STREETS WAS APPROVED AS SHOWN ON EXHIBIT C IN THE PLANNING FILE.**

4. **Project # 1003828**
05DRB-00687 Major-Preliminary Plat Approval
05DRB-00688 Minor-Subd Design (DPM) Variance
05DRB-00689 Minor-Sidewalk Waiver
05DRB-00690 Minor-Temp Defer SDWK

JEFF MORTENSEN & ASSOCIATES agent(s) for WILLIAM T CANIGLIA request(s) the above action(s) for all or a portion of Tract(s) 70A, 71A, 113 & 114A, MRGCD MAP 34 (to be known as **CANDELARIA VILLAGE**) zoned R-1, located on CANDELARIA RD NW, between 12TH STREET NW and RIO GRANDE BLVD NW containing approximately 7 acre(s). [REF: 04DRB01907, 05DRB00520] (G-13) **WITH THE SIGNING OF THE INFRASTRUCTURE LIST DATED 5/18/05 AND APPROVAL OF THE GRADING PLAN ENGINEER STAMP DATED 5/12/05 THE PRELIMINARY PLAT WAS APPROVED. A SUBDIVISION DESIGN VARIANCE FROM MINIMUM DPM DESIGN CHANGES WAS APPROVED AS SHOWN ON EXHIBIT C IN THE PLANNING FILE. A SIDEWALK VARIANCE FOR WAIVER OF SIDEWALKS WAS APPROVED AS SHOWN ON EXHIBIT C IN THE PLANNING FILE. THE TEMPORARY DEFERRAL OF CONSTRUCTION OF SIDEWALKS ON THE INTERIOR STREETS WAS APPROVED AS SHOWN ON EXHIBIT C IN THE PLANNING FILE.**

5. **Project # 1002855**
05DRB-00692 Major-Vacation of Pub
Right-of-Way

PRECISION SURVEYS INC agent(s) for ETG PROPERTIES LLC request(s) the above action(s) for all or a portion of Lot(s) 4-8 and 13-16, Block(s) 24 & 25, **EAST END ADDITION**, zoned SU-1, located on VERMONT ST NE, between LOMAS BLVD NE and MARBLE AVE NE. [REF: 04DRB01326, 03DRB01511] (J-19) **VACATION WAS APPROVED AS SHOWN ON EXHIBIT B IN THE PLANNING FILE.**

- 05DRB-00790 Minor-Prelim&Final Plat
Approval

PRECISION SURVEYS INC agent(s) for ETG PROPERTIES LLC request(s) the above action(s) for all or a portion of Lot(s) 5A, 7A, 18-A-1-A, 13-A, 15-A AND 18-A-1, Block(s) 24 & 25 **EAST END ADDITION**, zoned SU-1 special use zone, located on VERMONT AVE NE, between LOMAS BLVD NE and MARBLE AVE NE containing approximately 4 acre(s). [REF: 04DRB01326, 03DRB01511] (J-19) **WITH THE SIGNING OF THE INFRASTRUCTURE LIST DATED 5/18/05 THE PRELIMINARY PLAT WAS APPROVED WITH FINAL SIGN OFF DELEGATED TO PLANNING FOR 15-DAY APPEAL PERIOD, AGIS DXF FILE, MODIFICATION OF EASEMENT LANGUAGE, APPLICATION NUMBER FOR VACATION ON PLAT AND REMOVE PUE.**

6. **Project # 1004073**
05DRB-00514 Major-Preliminary Plat
Approval
05DRB-00515 Major-Vacation of Public
Easements
05DRB-00516 Minor-Subd Design (DPM)
Variance
05DRB-00517 Minor-Sidewalk Waiver
05DRB-00518 Minor-Temp Defer SDWK

05DRB-00781 Minor-SiteDev Plan Subd

MARK GOODWIN & ASSOCIATES, PA agent(s) for JTH, LLC request(s) the above action(s) for all or a portion of Lot(s) 5, **JUAN TABO HILLS, UNIT 1**, zoned R-D, located on JUAN TABO BLVD NE, between EUBANK BLVD SE and FOUR HILLS RD SE containing approximately 102 acre(s). [Deferred from 4/20/05 & 5/18/05] (M-21/M-22) **DEFERRED AT AGENT'S REQUEST TO 5/25/05.**

MARK GOODWIN & ASSOCIATES PA agent(s) for JTH LLC request(s) the above action(s) for all or a portion of Tract(s) 5, **JUAN TABO HILLS**, zoned RD, located on JUAN TABO BLVD NE, between EUBANK BLVD SE and FOUR HILLS RD SE containing approximately 102 acre(s). [REF: 05DRB00514, 05DRB00515, 05DRB00516, 05DRB00517,05DRB00518] [Deferred from 5/18/05](M-21) **DEFERRED AT AGENT'S REQUEST TO 5/25/05.**

7. **Project # 1003655**
05DRB-00661 Major-Vacation of Public Easements
05DRB-00660 Major-Vacation of Pub Right-of-Way
05DRB-00659 Major-Preliminary Plat Approval
05DRB-00663 Minor-Temp Defer SDWK
05DRB-00662 Minor-Sidewalk Waiver

DAVID A AUBE agent(s) for ADIL RIZVI request(s) the above action(s) for all or a portion of Lot(s) 15, 16, 17 and a portion of 18, Block(s) 1, Tract(s) 2, NORTH ALBUQUERQUE ACRES, UNIT 3, (to be known as **LA VISTA @ DESERT RIDGE TRAILS**) zoned R-D, located on WYOMING NE, between EAGLE ROCK NE and MODESTO NE containing approximately 3 acre(s). [REF: 04DRB01373] [Deferred from 5/11/05 & 5/18/05] (C-19) **DEFERRED AT AGENT'S REQUEST TO 5/25/05.**

SITE DEVELOPMENT PLANS (EPC FINAL SIGN-OFF) AMENDED PLANS AND MASTER DEVELOPMENT PLANS (CITY COUNCIL FINAL SIGN-OFF)

NOTE: IF THE APPLICANT/AGENT IS NOT PRESENT WHEN THEIR REQUEST IS CALLED, THEN THE REQUEST MAY BE INDEFINITELY DEFERRED ON A NO SHOW.

8. **Project # 1003715**
05DRB-00780 Minor-SiteDev Plan
BldPermit/EPC

DESIGN PLUS LLC agent(s) for TULSI INC request(s) the above action(s) for all or a portion of Lot(s) 10, Block(s) 22, BROWN AND LAIHS HIGHLAND ADDITION (to be known as **OAK STREET CONDOMINIUMS**) zoned SU-2 MC, located on COPPER AVE SE, between OAK ST SE and MULBERRY ST SE containing approximately 1 acre(s). [REF: 04EPC01562] [Carmen Marrone, EPC Case Planner] (K-15) **SITE PLAN FOR BUILDING PERMIT WAS APPROVED WITH FINAL SIGN OFF DELEGATED TO CITY ENGINEER FOR SIA AND ROADWAY EASEMENT AND TO PLANNING FOR CARMEN MARRONE'S INITIALS AND 3 COPIES OF THE SITE PLAN.**

9. **Project # 1003572**
05DRB-00795 Minor-SiteDev Plan
BldPermit

CLAUDIO VIGIL ARCHITECTS agent(s) for BRUNACINI DEVELOPMENT LTD., CO., request(s) the above action(s) for all or a portion of Lot(s) A, **JOURNAL CENTER, PHASE 2, UNIT 2**, zoned IP, located on RUTLEDGE RD NE between SNAPROLL ST NE and WASHINGTON NE containing approximately 3 acre(s). [REF: DRB-95-268, 04DRB01142, 04DRB01143] (D-17) **SITE PLAN FOR BUILDING PERMIT WAS APPROVED WITH FINAL SIGN OFF DELEGATED TO PLANNING**

FOR JOURNAL CENTER ARCHITECTURAL REVIEW
COMMITTEE'S LETTER, 3 COPIES OF THE SITE PLAN
AND OTHER PLANNING COMMENTS.

10. **Project # 1003212**
05DRB-00729 Minor-SiteDev Plan
BldPermit/EPC

JOHN A MENICUCCI agent(s) for GRAND AVENUE PARTNERS, A NM LTD PARTNERSHIP request(s) the above action(s) for all or a portion of Block(s) 34, Tract(s) A-1-A-1, **BROWNEWELL & LAIS HIGHLAND ADDITION**, zoned SU-2 MC, located on DR MARTIN LUTHER KING JR AVE NE, between UNIVERSITY BLVD NE and PINE STREET NE containing approximately 1 acre(s). [REF: V-94-43, 04ZHE-00086, 04EPC000699] [Russell Brito, EPC Case Planner ~~for~~Debbie Stover] [Deferred from 5/11/05] (K-15) **SITE PLAN FOR BUILDING PERMIT WAS APPROVED WITH FINAL SIGN OFF DELEGATED TO TRANSPORTATION DEVELOPMENT FOR PREVIOUS COMMENTS, CITY STANDARD NOTES, PUBLIC RIGHT-OF-WAY EASEMENT ALONG UNIVERSITY, CROSS ACCESS EASEMENTS AND TO PLANNING FOR RUPERT HOLLAND'S LETTER.**

11. **Project # 1004138**
05DRB-00667 Minor-SiteDev Plan
BldPermit

DEKKER/PERICH/SABATINI agent(s) for JCC-ONE LLC request(s) the above action(s) for all or a portion of Tract(s) 5D-1 AND ALBUQUERQUE WELL SITE, **JOURNAL CENTER, TRACT 5**, zoned IP industrial park zone, located on JEFFERSON ST NE, between MASTHEAD NE and SUN NE containing approximately 6 acre(s).[REF:Z-79-80-2,S-80-26] [Deferred from 4/27/05 & 5/11/05] (D-17) **SITE PLAN FOR BUILDING PERMIT WAS APPROVED WITH FINAL SIGN OFF DELEGATED TO CITY ENGINEER FOR SIA AND UTILITIES DEVELOPMENT FOR SHARED SERVICE AGREEMENT FOR SANITARY SEWER OR REVISED UTILITY PLAN AND 3 COPIES OF SITE DEVELOPMENT PLAN.**

05DRB-00791 Minor-Prelim&Final Plat
Approval

PRECISION SURVEYS INC agent(s) for JOURNAL CENTER CORPORATION request(s) the above action(s) for all or a portion of Tract(s) 5D1, **JOURNAL CENTER**, zoned IP industrial park zone, located on JEFFERSON ST NE, between TIBURON AVE NE and SUN AVE NE containing approximately 7 acre(s). (D-17) **THE PRELIMINARY PLAT WAS APPROVED WITH FINAL SIGN OFF DELEGATED TO TRANSPORTATION DEVELOPMENT FOR 15-DAY APPEAL PERIOD (5/26/05), ADA RAMP EASEMENT, CROSS ACCESS AGREEMENT AND UTILITIES DEVELOPMENT FOR PRIVATE SAS SERVICE AGREEMENT AND AGIS DXF FILE.**

MINOR PLATS, FINAL (MAJOR) PLATS, AMENDED PLATS AND PLANS

12. **Project # 1003761**
05DRB-00787 Minor-Prelim&Final Plat
Approval

SURVEYS SOUTHWEST LTD agent(s) for DOUGLAS VAUGHN request(s) the above action(s) for all or a portion of Lot(s) 14, 15 & portion of 16, Block(s) 20, Tract(s) 3, **NORTH ALBUQUERQUE ACRES, UNIT 3**, zoned SU-2 special neighborhood zone, located on PASEO DEL NORTE NE, between HOLLY AVE NE and HOLBROOK ST NE containing approximately 3 acre(s). [REF: 05DRB00210] (C-20) **PRELIMINARY AND FINAL PLAT WERE APPROVED AND SIGNED OFF BY THE BOARD.**

13. **Project # 1003467**
04DRB-01706 Minor- Final Plat
Approval

SURVEYS SOUTHWEST LTD agent(s) for CHARLIE MOSS request(s) the above action(s) for all or a portion of Lot(s) 11, **RICE'S DURANES ADDITION, UNIT 1**, zoned R-2, located on RICE AVE NW, between I-40 and INDIAN SCHOOL NW containing approximately 1 acre(s). [REF: DRB-95-337, DRB-95-438, 04DRB00814] [*Was Indef deferred for SIA*] (H-13) **FINAL PLAT WAS APPROVED WITH FINAL SIGN OFF DELEGATED TO PARKS FOR PARK DEDICATION FEE.**

14. **Project # 1001990**
05DRB-00792 Minor-Prelim&Final Plat
Approval

WAYJOHN SURVEYING INC agent(s) for HARDEN ENTERPRISE LLC request(s) the above action(s) for all or a portion of Tract(s) A, **TANNEHILL-TAYLOR ADDITION**, zoned C-2 community commercial zone, located on MONTGOMERY BLVD NE, between EUBANK BLVD NE and MORRIS ST NE containing approximately 4 acre(s). [REF: 02DRB00844] (G-21) **PRELIMINARY AND FINAL PLAT APPROVED AND SIGNED OFF BY THE BOARD.**

15. **Project # 1003989**
05DRB-00507 Minor-Prelim&Final Plat
Approval

WAYJOHN SURVEYING INC agent(s) for EMILY GORDEN request(s) the above action(s) for all or a portion of Lot(s) 22 THRU 27, Block(s) 3, Tract(s) A, **B & R ADDITION**, zoned C-2, located on LOMAS BLVD NE, between DALLAS ST NE and TENNESSEE ST NE containing approximately 1 acre(s). [Listed under Project #1004070 in error] (K-19) **PRELIMINARY AND FINAL PLAT APPROVED AND SIGNED OFF BY THE BOARD.**

16. **Project # 1003975**
05DRB-00698 Minor-Prelim&Final Plat
Approval

WAYJOHN SURVEYING INC agent(s) for COE PROPERTIES INC request(s) the above action(s) for all or a portion of Lot(s) 6, 7, 12 and 13, Block(s) 15, MESA GRANDE ADDITION, (to be known as **ZUNI TOWNHOMES**) zoned O-R, located on WASHINGTON ST SE, between CENTRAL AVE SE and ZUNI RD SE containing approximately 1 acre(s). [REF: ZA-78-377, 05DRB00301] ferred from 5/4/05) (K-17) **WITH THE SIGNING OF THE INFRASTRUCTURE LIST DATED 5/218/05 AND APPROVAL OF THE GRADING PLAN ENGINEER STAMP DATED 4/26/05 THE PRELIMINARY PLAT WAS APPROVED. FINAL PLAT WAS INDEFINITELY DEFERRED FOR THE SIA.**

17. **Project # 1000296**
05DRB-00789 Minor-Prelim&Final Plat
Approval

BOHANNAN HUSTON INC agent(s) for GARY AND JUNE MARTIN request(s) the above action(s) for all or a portion of Lot(s) 16-A-1-P1, **OXBOW VILLAGE**, zoned SU-3 special center zone, located on OXBOW VILLAGE LN NW, between OXBOW DR NW and ST JOSEPHS DR NW containing approximately 1 acre(s). (G-11) **PRELIMINARY AND FINAL PLAT WAS APPROVED AND SIGNED OFF BY THE BOARD.**

18. **Project # 1003087**
05DRB-00788 Minor-Extension of
Preliminary Plat

BOHANNAN HUSTON INC agent(s) for WESTLAND DEVELOPMENT request(s) the above action(s) for all or a portion of Tract(s) A, **WESTLAND NORTH, (to be known as WATERSHED SUBDIVISION)** zoned SU-2 FOR PDA RESORT, located on TIERRA PINTADA ST NW and 98TH ST NW containing approximately 531 acre(s). [REF: 04DRB00556] (H-7, H-8, H-9, J-7 & J-8) **A ONE-YEAR EXTENSION OF THE PRELIMINARY PLAT WAS APPROVED.**

19. **Project # 1003573**
04DRB-01417 Minor- Final Plat
Approval

RIO GRANDE ENGINEERING agent(s) for ERIMY PROPERTIES LTD request(s) the above action(s) for all or a portion of Lot(s) 28, 29 & 30, Block(s) 2, Tract(s) 3, **NORTH ALBUQUERQUE ACRES, UNIT 3, OAKLAND NORTH SUBDIVISION**, zoned R-D residential and related uses zone, developing area, located on OAKLAND AVE NE, between VENTURA BLVD NE and BARSTOW BLVD NE containing approximately 3 acre(s). [REF: 04DRB-01138] *[Deferred from 9/22/04, 10/6/04 & Indef. Deferred on 11/3/04 & 3/9/05 for SIA]* (C-20) **FINAL PLAT WAS APPROVED WITH FINAL SIGN OFF DELEGATED TO CITY ENGINEER FOR AMAFCA AND PROPERTY MANAGEMENT'S SIGNATURES.**

20. **Project # 1003672**
05DRB-00704 Minor-Prelim&Final Plat
Approval
05DRB-00705 Minor-Temp Defer
SDWK

RIO GRANDE ENGINEERING agent(s) for ERIMY PROPERTIES LTD request(s) the above action(s) for all or a portion of Lot(s) 6 & 7, Block(s) 3, Tract(s) 3, NORTH ALBUQUERQUE ACRES, UNIT 3, (to be known as **ESTRADA COURT**) zoned R-D residential and related uses zone, developing area, located on OAKLAND AVE NE, between VENTURA BLVD NE and BARSTOW BLVD NE containing approximately 3 acre(s). [REF: 04DRB01423] (*Deferred from 5/4/05 & 5/18/05*) (C-20) **DEFERRED AT THE AGENT'S REQUEST TO 5/25/05.**

NO ACTION IS TAKEN ON THESE CASES:
APPLICANT - AGENT IS REQUIRED TO BE AT THE MEETING

21. **Project # 1004172**
05DRB-00776 Minor-Sketch Plat or
Plan

WALLACE BINGHAM agent(s) for GERALDINE SNOW request(s) the above action(s) for all or a portion of Lot(s) 5-19, Block(s) C, **DURAN & ALEXANDER ADDITION**, zoned SU-2, located on 4TH STREET NW, between MARBLE NW and GRANITE NW containing approximately 2 acre(s). [REF: ZA-80-245] (J-14) **THE ABOVE REQUEST WAS REVIEWED AND COMMENTS WERE GIVEN.**

22. **Project # 1004178**
05DRB-00794 Minor-Sketch Plat or
Plan

WAYJOHN SURVEYING INC agent(s) for GREVEY INVESTMENTS, HELEN GREVEY request(s) the above action(s) for all or a portion of Lot(s) 27, **MESA VILLAGE**, zoned C-1, C-2 & O-1, located on EUBANK BLVD NE, between LOMAS BLVD NE and WALKER DR NE containing approximately 5 acre(s). (J-20) **THE ABOVE REQUEST WAS REVIEWED AND COMMENTS WERE GIVEN.**

23. **Project # 1003666**
05DRB-00793 Minor-Sketch Plat or
Plan

WAYJOHN SURVEYING INC agent(s) for AVALON INVESTMENTS request(s) the above action(s) for all or a portion of Tract(s) B-2-A, **LANDS OF FREEWAY OLD TOWN LIMITED**, zoned S-MI, located on 10TH ST NW, between MOUNTAIN RD NW and BELLAMAH AVE NW containing approximately 4 acre(s). [REF: 04DRB01405] (J-13) **THE ABOVE REQUEST WAS REVIEWED AND COMMENTS WERE GIVEN.**

24. **Project # 1004163**
05DRB-00743 Minor-Sketch Plat or
Plan

JON E BOLTZ request(s) the above action(s) for all or a portion of Lot(s) 10, **SIERRA BONITA ADDITION**, zoned R-1, located on BELLROSE AVE NW, between GRIEGOS NW and FREEMAN NW. (F-14) **THE ABOVE REQUEST WAS REVIEWED AND COMMENTS WERE GIVEN.**

~~25. **Project # 1004168**~~
05DRB-00761 Minor-Sketch Plat or
Plan

CATHERINE GORE request(s) the above action(s) for all or a portion of Lot(s) 5 & 6, Block(s) 7, **MONTEREY HILLS ADDITION**, zoned R-1, located on BURTON AVE SE, between RICHMOND SE and MONTEREY DR SE. (L-16) **INDEFINITELY DEFERRED ON A NO SHOW.**

26. **Project # 1004176**
05DRB-00782 Minor-Sketch Plat or
Plan

BENJAMIN R LOVATO request(s) the above action(s) for all or a portion of Tract(s) 2, **LANDS OF MANUEL G JARAMILLO**, zoned RA-2, located on LOS LUCEROS NW, between DURANES NW and ZICKERT NW containing approximately 1 acre(s). (H-12) **THE ABOVE REQUEST WAS REVIEWED AND COMMENTS WERE GIVEN.**

27. **Project # 1004173**
05DRB-00777 Minor-Sketch Plat or
Plan

BOHANNAN HUSTON INC agent(s) for PULTE HOMES OF NM INC request(s) the above action(s) for all or a portion of Tract(s) 4 & 5, **VENTANA RANCH WEST**, zoned RLT, located on VENTANA RIDGE RD NW, between PASEO DEL NORTE NW and VENTANA WEST PARKWAY NW containing approximately 31 acre(s). [REF: 1002778] (B-8) **THE ABOVE REQUEST WAS REVIEWED AND COMMENTS WERE GIVEN.**

28. **Project # 1004177**
05DRB-00783 Minor-Sketch Plat or
Plan

BOHANNAN HUSTON INC agent(s) for D R HORTON HOMES request(s) the above action(s) for all or a portion of Tract(s) 10 & 13, **VENTANA RANCH WEST**, zoned RLT, located on VENTANA RIDGE RD NW, between PASEO DEL NORTE NW and VENTANA WEST PARKWAY NW containing approximately 73 acre(s). [REF: 1002778] (B-8) **THE ABOVE REQUEST WAS REVIEWED AND COMMENTS WERE GIVEN.**

29. **Project # 1004179**
05DRB-00796 Minor-Sketch Plat or
Plan

TIERRA WEST LLC agent(s) for JOHN PRICE request(s) the above action(s) for all or a portion of Tract(s) 82, **ALVARADO GARDENS, UNIT 3**, zoned RA-2 residential and agricultural zone, located on CANDELARIA RD NW, between TRELIS DR NW and GLENWOOD DR NW. (G-12) **THE ABOVE REQUEST WAS REVIEWED AND COMMENTS WERE GIVEN.**

30. Approval of the Development Review Board Minutes for May 4, 2005. **DEVELOPMENT REVIEW BOARD MINUTES FOR MAY 4, 2005 WERE APPROVED BY THE BOARD.**

ADJOURNED: 12:50 P.M.



City of Albuquerque
Parks and Recreation Department
PO Box 1293, Albuquerque, New Mexico 87103
Inter-Office Correspondence
Development Review Board Comments

Project Number: 1004168
Application Number: 05DRB-00761

DRB Date: 5/18/2005
Item Number: 25

Subdivision:

Lots 5 & 6, Block 7, Monterey Hills Addition

Zoning: R-1

Zone Page: L-16


New Lots (or units) : 1

Request for:

- Sketch Plat Review & Comment
- Bulk Land Variance
- Site Development Plan for Subdivision
- Site Development Plan for Building Permit
- Preliminary Plat
- Final Plat
- Vacation of Public RoW
- Vacation of Public Easement
- Vacation of Private Easement
- Temp. Deferral of Sidewalk Construction
- Sidewalk Variance
- SIA Extension
- Other

Parks and Recreation Comments:


This development will be subject to impact fees for Parks, Recreation, Trails and Open Space for every building permit pulled.

Signed: 

Christina Sandoval, (DMD)

Phone: 768-3808

CITY OF ALBUQUERQUE



**PLANNING DEPARTMENT
DEVELOPMENT AND BUILDING SERVICES
HYDROLOGY DEVELOPMENT SECTION**

DEVELOPMENT REVIEW BOARD--SPEED MEMO

DRB CASE NO/PROJECT NO: 1004168

AGENDA ITEM NO: 25

SUBJECT:

Sketch Plat/Plan

ACTION REQUESTED:

REV/CMT:(x) APP:() SIGN-OFF:() EXTN:() AMEND:()

ENGINEERING COMMENTS:

No adverse comments.

P.O. Box 1293

Albuquerque

New Mexico 87103

www.cabq.gov

RESOLUTION:

APPROVED ____; DENIED ____; DEFERRED Indof x; COMMENTS PROVIDED ____; WITHDRAWN

SIGNED-OFF: (SEC-PLN) (SP-SUB) (SP-BP) (FP) BY: (UD) (CE) (TRANS) (PKS) (PLNG)

DELEGATED: (SEC-PLN) (SP-SUB) (SP-BP) (FP) TO: (UD) (CE) (TRANS) (PKS) (PLNG)

FOR:

SIGNED: Bradley L. Bingham
City Engineer/AMAFCA Designee

DATE: May 18, 2005

CITY OF ALBUQUERQUE
PLANNING DEPARTMENT
May 18, 2005
DRB Comments

ITEM # 25

PROJECT # 1004168

APPLICATION # 05-00761

RE: Lots 6 & 7, Block 7, Monterey Hills Addition

The sketch and the explanation letter don't match with regard to the lot dimensions. R-1 zoning requires a minimum lot width of 50' and a minimum lot size of 5,000 square feet.



Sheran A Matson, AICP
924-3880 Fax 924-3864
smatson@cabq.gov

City of Albuquerque



DEVELOPMENT/ PLAN REVIEW APPLICATION

Supplemental form

SUBDIVISION

- Major Subdivision action
- Minor Subdivision action
- Vacation
- Variance (Non-Zoning)

SITE DEVELOPMENT PLAN

- for Subdivision Purposes
- for Building Permit
- IP Master Development Plan
- Cert. of Appropriateness (LUCC)

STORM DRAINAGE

- Storm Drainage Cost Allocation Plan

S Z ZONING & PLANNING

- Annexation
- County Submittal
- EPC Submittal
- Zone Map Amendment (Establish or Change Zoning)
- Sector Plan (Phase I, II, III)
- Amendment to Sector, Area, Facility or Comprehensive Plan
- Text Amendment (Zoning Code/Sub Regs)
- Street Name Change (Local & Collector)
- L A APPEAL / PROTEST of...**
- D** Decision by: DRB, EPC, LUCC, Planning Director or Staff, ZHE, Zoning Board of Appeals

PRINT OR TYPE IN BLACK INK ONLY. The applicant or agent must submit the completed application in person to the Planning Department Development Services Center, 600 2nd Street NW, Albuquerque, NM 87102. Fees must be paid at the time of application. Refer to supplemental forms for submittal requirements.

APPLICANT INFORMATION:

NAME: CATHERINE GORE PHONE: 768-3833
 ADDRESS: 3104 BURTON SE FAX: 768-2733
 CITY: ALBUQUERQUE, NM STATE NM ZIP 87106 E-MAIL: cgore@cabq.gov
 Proprietary interest in site: OWNER List all owners: DAVID GORE CATHERINE GORE
 AGENT (if any): _____ PHONE: _____
 ADDRESS: _____ FAX: _____
 CITY: _____ STATE _____ ZIP _____ E-MAIL: _____

DESCRIPTION OF REQUEST: Move lot line between current lots.
Ask for address and utility Sketch Plat

Is the applicant seeking incentives pursuant to the Family Housing Development Program? Yes. No.

SITE INFORMATION: ACCURACY OF THE LEGAL DESCRIPTION IS CRUCIAL! ATTACH A SEPARATE SHEET IF NECESSARY.

Lot or Tract No. Lot 5 and Lot 6 Block: 7 Unit: _____
 Subdiv. / Addn. MONTEREY HILLS ADDITION
 Current Zoning: R-1 Proposed zoning: R1
 Zone Atlas page(s): L-16 No. of existing lots: 2 No. of proposed lots: 2
 Total area of site (acres): _____ Density if applicable: dwellings per gross acre: _____ dwellings per net acre: _____
 Within city limits? Yes. No , but site is within 5 miles of the city limits.) Within 1000FT of a landfill? _____
 UPC No. 101605634849012213 MRGCD Map No. _____

LOCATION OF PROPERTY BY STREETS: On or Near: CAL AVE 3104 BURTON SE
 Between: RICHMOND SE and CARLEISLE MONTEREY DR SE

CASE HISTORY:

List any current or prior case number that may be relevant to your application (Proj., App., DRB-, AX_Z_, V_, S_, etc.): NA

Check-off if project was previously reviewed by Sketch Plat/Plan , or Pre-application Review Team . Date of review: _____

SIGNATURE Catherine Gore DATE May 4, 2005
 (Print) CATHERINE GORE Applicant Agent

FOR OFFICIAL USE ONLY

Form revised 4/04

INTERNAL ROUTING	Application case numbers	Action	S.F.	Fees
<input checked="" type="checkbox"/> All checklists are complete	<u>05DRB -00761</u>	<u>SK</u>	<u>5(3)</u>	<u>\$ 0</u>
<input checked="" type="checkbox"/> All fees have been collected	_____	_____	_____	\$ _____
<input checked="" type="checkbox"/> All case #s are assigned	_____	_____	_____	\$ _____
<input checked="" type="checkbox"/> AGIS copy has been sent	_____	_____	_____	\$ _____
<input checked="" type="checkbox"/> Case history #s are listed	_____	_____	_____	\$ _____
<input checked="" type="checkbox"/> Site is within 1000ft of a landfill	_____	_____	_____	\$ _____
<input checked="" type="checkbox"/> F.H.D.P. density bonus	_____	_____	_____	Total
<input checked="" type="checkbox"/> F.H.D.P. fee rebate	_____	_____	_____	\$ <u>0</u>

Hearing date May 18, 2005
Rather 5-6-05
 Planner signature / date

Project # 1004168

FORM S(3): SUBDIVISION - D.R.B. MEETING (UNADVERTISED) OR INTERNAL ROUTING

SKETCH PLAT REVIEW AND COMMENT

YOUR ATTENDANCE IS REQUIRED.

- Scale drawing of the proposed subdivision plat (folded to fit into an 8.5" by 14" pocket) 6 copies for unadvertised meetings. Sketches are not reviewed through internal routing.
- Site sketch with measurements showing structures, parking, Bldg. setbacks, adjacent rights-of-way and street improvements, etcetera, if there is any existing land use (folded to fit into an 8.5" by 14" pocket) 6 copies.
- Zone Atlas map with the entire property(ies) precisely and clearly outlined and crosshatched (to be photocopied)
- Letter briefly describing, explaining, and justifying the request
- Any original and/or related file numbers are listed on the cover application

MAJOR SUBDIVISION EXTENSION OF PRELIMINARY PLAT

Your attendance is required.

- Preliminary Plat reduced to 8.5" x 11"
- Zone Atlas map with the entire property(ies) precisely and clearly outlined and crosshatched (to be photocopied)
- Letter briefly describing, explaining, and justifying the request
- Copy of previous D.R.B. approved infrastructure list
- Copy of the LATEST Official D.R.B. Notice of approval for Preliminary Plat Extension request
- Any original and/or related file numbers are listed on the cover application

Extensions are not reviewed through internal routing.
Extension of preliminary plat approval expires after one year.

MAJOR SUBDIVISION FINAL PLAT APPROVAL

Your attendance is required.

- Proposed Final Plat (folded to fit into an 8.5" by 14" pocket) 6 copies for unadvertised meetings, 4 copies for internal routing.
- Design elevations & cross sections of perimeter walls **3 copies**
- Zone Atlas map with the entire property(ies) precisely and clearly outlined and crosshatched (to be photocopied)
- Original Mylar drawing of the proposed plat for internal routing only. Otherwise, bring Mylar to meeting.
- Property owner's and City Surveyor's signatures on the Mylar drawing
- Copy of recorded SIA
- Landfill disclosure and EHD signature line on the Mylar drawing if property is within a landfill buffer
- Any original and/or related file numbers are listed on the cover application
- DXF FILE AND HARD COPY OF FINAL PLAT DATA FOR AGIS IS REQUIRED.**

MINOR SUBDIVISION PRELIMINARY / FINAL PLAT APPROVAL

Your attendance is required.

- Proposed Preliminary / Final Plat (folded to fit into an 8.5" by 14" pocket) 6 copies for unadvertised meetings, 4 copies for internal routing.
- Site sketch with measurements showing structures, parking, Bldg. setbacks, adjacent rights-of-way and street improvements, etcetera, if there is any existing land use (folded to fit into an 8.5" by 14" pocket) 6 copies.
- Zone Atlas map with the entire property(ies) precisely and clearly outlined and crosshatched (to be photocopied)
- Letter briefly describing, explaining, and justifying the request
- Original Mylar drawing of the proposed plat for internal routing only. Otherwise, bring Mylar to meeting.
- Property owner's and City Surveyor's signatures on the Mylar drawing
- Landfill disclosure and EHD signature line on the Mylar drawing if property is within a landfill buffer
- Fee (see schedule)
- Any original and/or related file numbers are listed on the cover application
- Infrastructure list if required (**verify with DRB Engineer**) **NO INTERNAL ROUTING**
- DXF FILE AND HARD COPY OF FINAL PLAT DATA FOR AGIS IS REQUIRED.**

AMENDMENT TO PRELIMINARY PLAT (with minor changes)

Your attendance is required.

AMENDMENT TO INFRASTRUCTURE LIST (with minor changes)

AMENDMENT TO GRADING PLAN (with minor changes)

PLEASE NOTE: There are no clear distinctions between significant and minor changes with regard to subdivision amendments. Significant changes are those deemed by the DRB to require public notice and public hearing.

- Proposed Amended Preliminary Plat, Infrastructure List, and/or Grading Plan (folded to fit into an 8.5" by 14" pocket) 6 copies for unadvertised meetings.
 - Original Preliminary Plat, Infrastructure List, and/or Grading Plan (folded to fit into an 8.5" by 14" pocket) 6 copies for unadvertised meetings
 - Zone Atlas map with the entire property(ies) precisely and clearly outlined and crosshatched (to be photocopied)
 - Letter briefly describing, explaining, and justifying the request
 - Original Mylar drawing of the proposed amended plat for internal routing only. Otherwise, bring Mylar to meeting.
 - Property owner's and City Surveyor's signatures on the Mylar drawing, if the plat is being amended
 - Any original and/or related file numbers are listed on the cover application
- Amended preliminary plat approval expires after one year

I, the applicant, acknowledge that any information required but not submitted with this application will likely result in deferral of actions.

CATHERINE GORE
Applicant name (print)
Catherine A. Gore May 4 2005
Applicant signature / date



Form revised 8/04 & 1/05

- Checklists complete
- Fees collected
- Case #s assigned
- Related #s listed

Application case numbers
05DRB-00761

[Signature] 5-6-05
Planner signature / date
Project # 1004168

Catherine Gore
3104 Burton SE
Albuquerque, NM 87106

May 4, 2005

Development/Planning Review Board

For your consideration:

The property being discussed is owned by David and Catherine Gore, and is located at 3104 Burton Avenue SE. This street address, our residence is comprised of lot 5 and lot 6, Block 7 in the Monterey Hills Addition. We are requesting that the property line between the two lots be relocated to the south leaving five (5) feet between the house and the property line. To accomplish this; lot 5 would have dimensions of 100 by 70.5 feet. Lot 6 would have dimensions of 100 by 49.5 feet. (The current property line currently runs 5.5' within the existing structure)

With this plat proposal the intent would be to provide off-street parking to the original structure off Burton Ave to the north west side of the site.

It would then be our intent to request an address on Monterey for lot 6 and to add utilities to the lot. We would like to build a single-family home on that site for my mother.

There are two matters for additional consideration in this request, which are as follows:

1. We would orient the front door to the east to open to Monterey making the back yard 15' with the relocated property line being a 5' dimension becoming a side yard. I do not know if this would require changing address but I would hope not.
2. The carport at 3104 Burton would be several feet closer than 25 feet to the property line (in this case the property line is 13' from the sidewalk). However, if we are allowed to change the orientation of the front door (as described above) this would orient the carport on the side of the house and there would be no code concern.

Thank you for your consideration in this matter.

Catherine Gore

K-15-Z

L-15-Z

M-15-Z

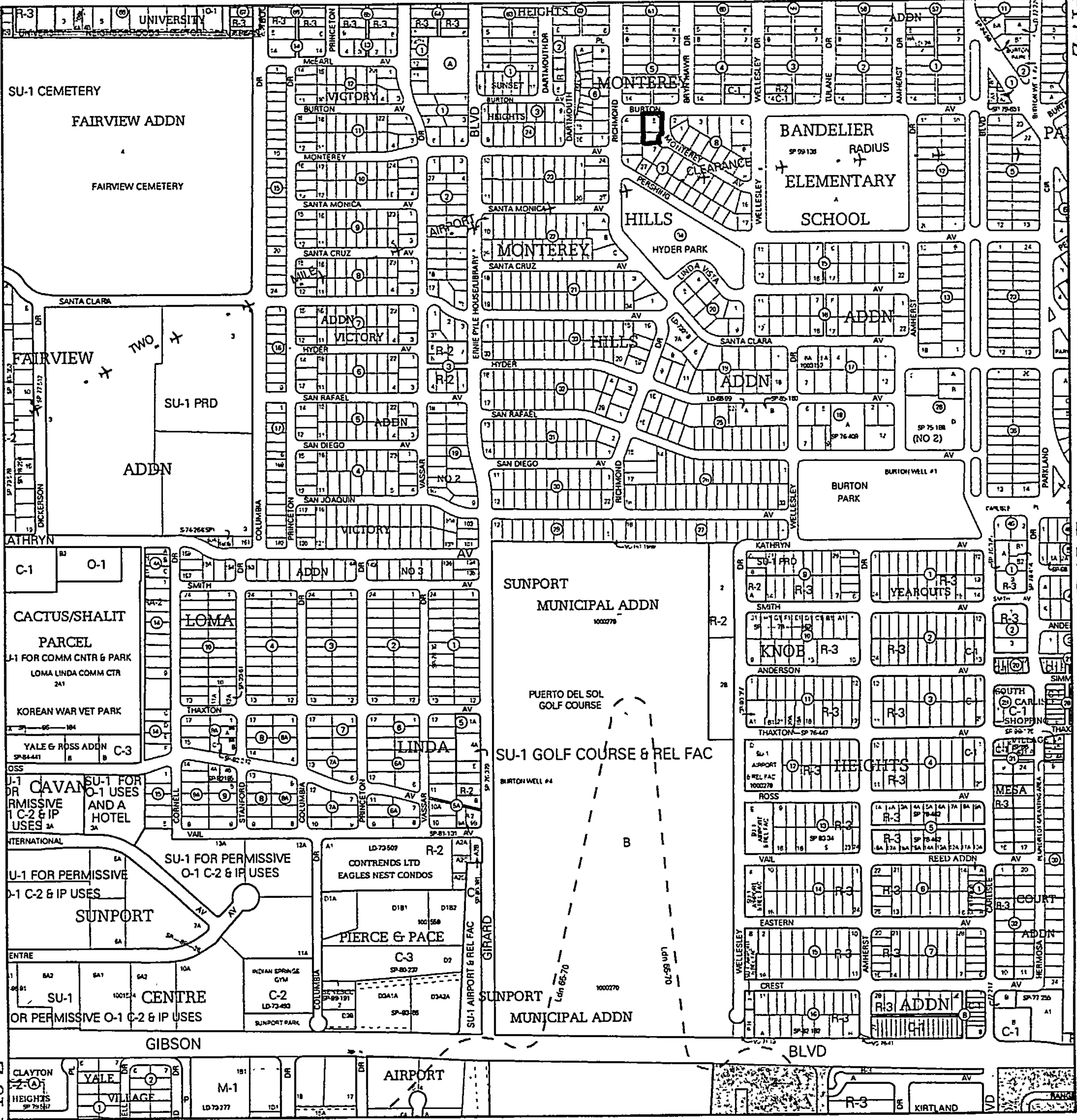
K-16-Z

M-16-Z

K-17-Z

L-17-Z

M-17-Z

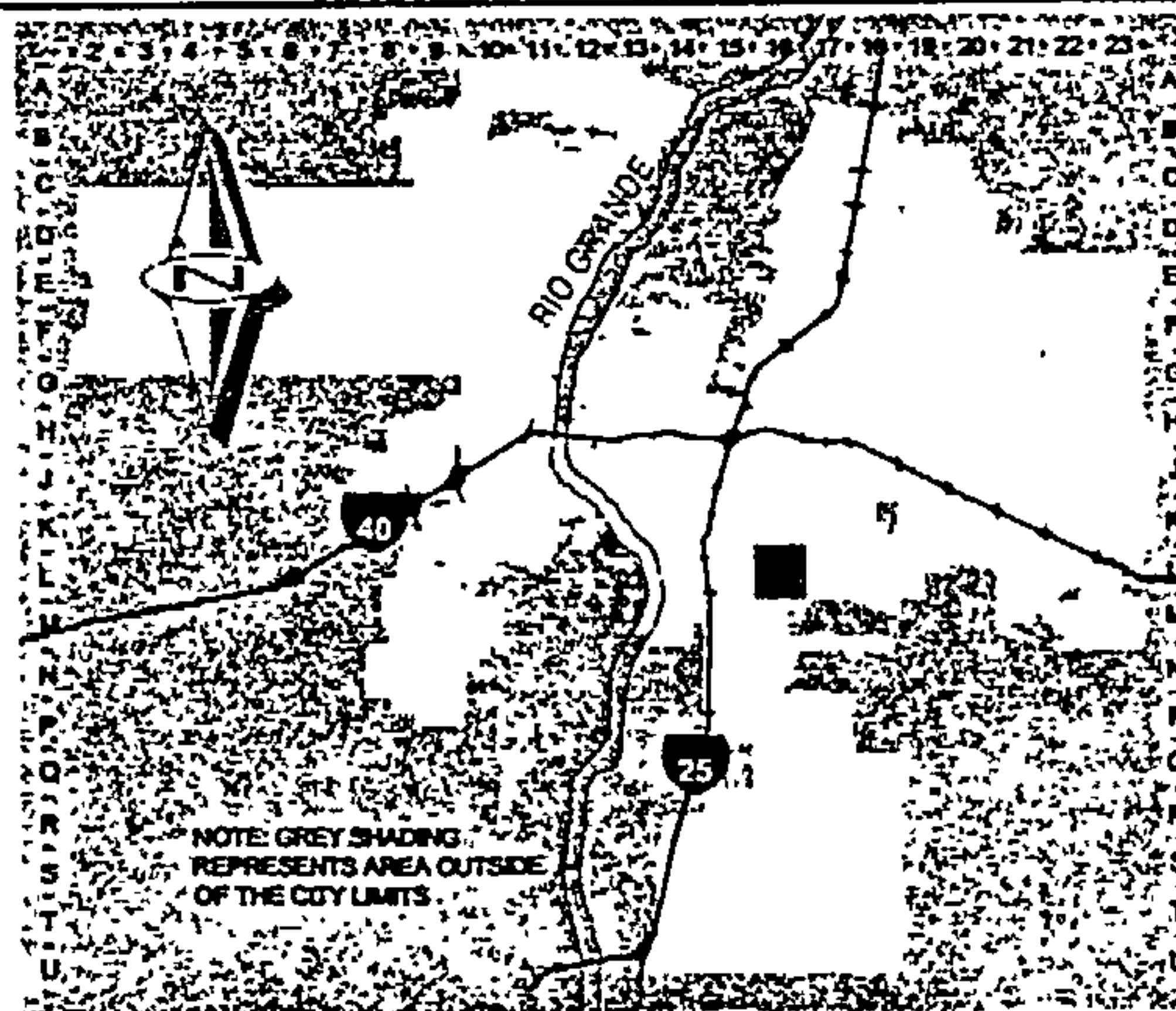
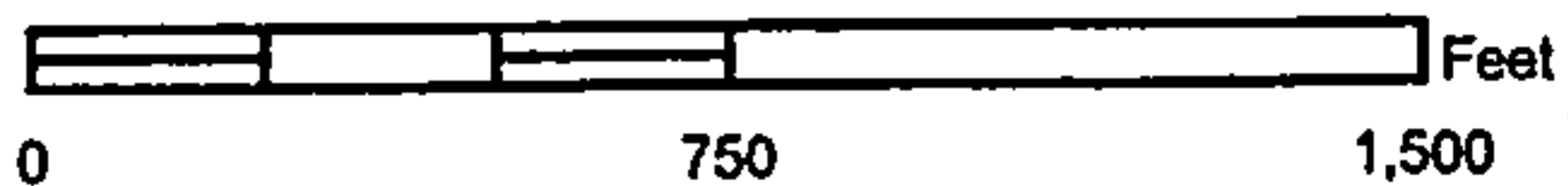


Zone Atlas Page: **L-16-Z**

Map amended through: Aug 06, 2004

Selected Symbols

- Unincorporated Areas
- Sector Plan Boundaries
- Parcel Boundaries
- Easement Lines
- Freeway Lanes
- Jurisdictional Boundaries
- Westgate Wall
- Escarpment
- Grant Boundaries
- Petroglyph
- H-1 Buffer Zone
- Arroyos
- LDN Noise Level
- Airport Clearance Zone
- Design Overlay Zones



THREE HUNDRED YEARS
1706 • 2006
ALBUQUERQUE

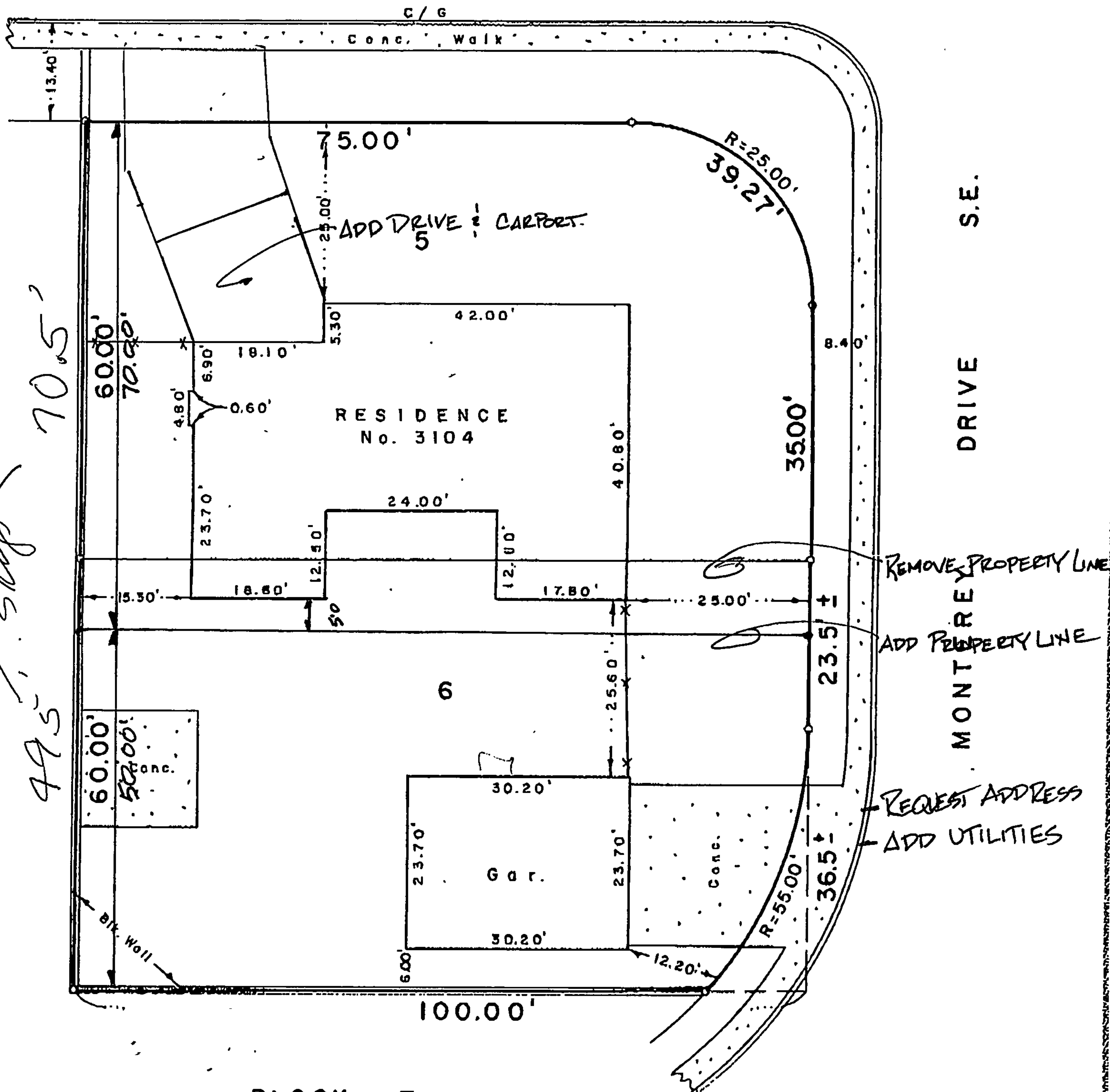
Haciendo Historia

A G I S
Albuquerque Geographic Information System
PLANNING DEPARTMENT

© Copyright 2004

1004168

alter
strip
70.5'



BLOCK 7

CATHERINE GORE
 3104 BURTON SE
 ALBUQUERQUE, NM
 87106

Scale: 1" = 20'
 Order No: 94-531
 Field Book: Page:
 Ordered By: First American Title

Anthony L. Harris, N.M.P.S. #11463 HARRIS SURVEYING, INC.
 2412-D Monroe Street, NE • Albuquerque, New Mexico 87110
 Telephone (505) 889-8056 • FAX (505) 889-8645

• The property shown hereon is not within the
 100 year flood plain. (Zone " C ", FIRM Panel
 # 350002 0035 C Dated: 10-14-83

