#3

COMPLETED 02/06/06 SH

DRB CASE ACTION LOG

REVISED 9/28/05

This sheet must accompany your plat or site plan to obtain delegated signatures. Return sheet with site plan/plat once comments are addressed.

DRB Application No.: 05DRB-01783 Project # 1004557

Project Name: Los Alburquerques

Agent: Mark Goodwin Phone No.: 828-2200

Your request for **(SDP for SUB), (SDP for BP), (FINAL PLATS), (MASTER DEVELOP. PLAN),** was approved on 12/21/05 by the DRB with delegation of signature(s) to the following departments.

OUTSTANDING SIGNATURES COMMENTS TO BE ADDRESSED

- ☐ TRANSPORTATION:
- ☐ UTILITIES:
- ☐ CITY ENGINEER / AMAFCA:
- ☐ PARKS / CIP:
- ☒ PLANNING (Last to sign): 15 Day appeal period expired 2/06/06

☐ **Planning must record this plat. Please submit the following items:**

-The original plat and a mylar copy for the County Clerk.
-Tax certificate from the County Treasurer.
-Recording fee (checks payable to the County Clerk). RECORDED DATE: _____
-Tax printout from the County Assessor.

- ☐ **3 copies of the approved ~~site~~ plan. ~~Include all pages.~~** Cover Sheet
- ☐ **County Treasurer's signature must be obtained prior to the recording of the plat with the County Clerk.**
- ☐ **Property Management's signature must be obtained prior to Planning Department's signature.**
- ☐ **AGIS DXF File approval required.**
- ☐ **Copy of recorded plat for Planning.**

Tracy for us

Project Number 1004557

EAGLE ROCK DRAINAGE BASIN

ALLOCATION PLAN

Proposed By:

Mark Goodwin & Associates
P.O. Box 90606
Albuquerque, NM 87199

RECEIVED
FEB 06 2006
LAND DEVELOPMENT SECTION

THIS ALLOCATION PLAN
APPROVED 12/21/05
Project #1004557

12-21-05
Transportation

William J. Baleh 12/21/05
Utility Development

Christina Sandoval 12/21/05
Parks + Recreation Dept.

Bradley L. Bingham 12/21/05
City Engineer

02/06/06
DRB CHAIR DATE

December 2004

D. MARK GOODWIN
NEW MEXICO
8948
REGISTERED PROFESSIONAL ENGINEER

12/14/04

#3

DRB CASE ACTION LOG

REVISED 9/28/05

This sheet must accompany your plat or site plan to obtain delegated signatures. Return sheet with site plan/plat once comments are addressed.

DRB Application No.: 05DRB-01783 Project # 1004557

Project Name: Los Alburquerques

Agent: Mark Goodwin Phone No.: 828-2200

Your request for **(SDP for SUB), (SDP for BP), (FINAL PLATS), (MASTER DEVELOP. PLAN)**, was approved on 12/21/05 by the DRB with delegation of signature(s) to the following departments.

OUTSTANDING SIGNATURES COMMENTS TO BE ADDRESSED

- ☐ TRANSPORTATION:
- ☐ UTILITIES:
- ☐ CITY ENGINEER / AMAFCA:
- ☐ PARKS / CIP:
- ☒ PLANNING (Last to sign): 15 Day appeal period
- ☐ **Planning must record this plat. Please submit the following items:**
  - -The original plat and a mylar copy for the County Clerk.
  - -Tax certificate from the County Treasurer.
  - -Recording fee (checks payable to the County Clerk). RECORDED DATE: _____
  - -Tax printout from the County Assessor.
- ☒ **3 copies of the approved ~~site~~ plan. ~~Include all pages.~~** Cover sheet
- ☐ **County Treasurer's signature must be obtained prior to the recording of the plat with the County Clerk.**
- ☐ **Property Management's signature must be obtained prior to Planning Department's signature.**
- ☐ **AGIS DXF File approval required.**
- ☐ **Copy of recorded plat for Planning.**

Project Number

1004557

OFFICIAL NOTICE OF DECISION

CITY OF ALBUQUERQUE
PLANNING DEPARTMENT
DEVELOPMENT REVIEW BOARD

December 21, 2005

3. Project # 1004557
05DRB-01783 Major-Drainage Plan to Determine the Cost Allocation for Storm Drainage Improvements

MARK GOODWIN & ASSOCIATES agent(s) for STV INVESTMENTS request(s) the above action(s) for all or a portion of Lot(s) 1-6 and 27-32, Block(s) 2, 27 & 28, Tract(s) A, **NORTH ALBUQUERQUE ACRES, UNIT B,** zoned SU-2/IP & R-D, located on LOUISIANA BLVD NE, between ALAMEDA NE and MODESTO AVE NE. [REF: 04DRB00067] (C-18)

At the December 21, 2005, Development Review Board meeting, the drainage plan to determine the cost allocation for storm drain improvements per the DPM was approved with final sign off delegated to Planning for 15-day appeal period.

If you wish to appeal this decision, you must do so by January 6, 2006, in the manner described below.

Appeal is to the Land Use Hearing Officer. Any person aggrieved with any determination of the Development Review Board may file an appeal on the Planning Department form, to the Planning Department, within 15 days of the Development Review Board's decision. The date the determination in question is issued is not included in the 15-day period for filing an appeal. If the fifteenth day falls on a Saturday, Sunday or holiday as listed in the Merit System Ordinance, the next working day is considered as the deadline for filing the appeal. Such appeal shall be heard within 60 days of its filing.

You will receive notice if any other person files an appeal. Successful applicants are reminded that other requirements of the City must be complied with, even after approval of the referenced application(s).

Sheran Matson, AICP, DRB Chair

Cc:STV Investments, 400 Gold Ave, Suite 700, 87102
Mark Goodwin & Associates, P.O. Box 90606, 87199
Marilyn Maldonado, Planning Department, 4th Floor, Plaza del Sol Bldg.
File

DRB PUBLIC HEARING SIGN IN SHEETS

CASE NUMBER: 1004557 AGENDA#: 3 DATE: 12/21/05

1. Name: Scott Davis Address: MGA Zip: _____

2. Name: _____ Address: _____ Zip: _____

3. Name: _____ Address: _____ Zip: _____

4. Name: _____ Address: _____ Zip: _____

5. Name: _____ Address: _____ Zip: _____

6. Name: _____ Address: _____ Zip: _____

7. Name: _____ Address: _____ Zip: _____

8. Name: _____ Address: _____ Zip: _____

9. Name: _____ Address: _____ Zip: _____

10. Name: _____ Address: _____ Zip: _____

11. Name: _____ Address: _____ Zip: _____

12. Name: _____ Address: _____ Zip: _____

13. Name: _____ Address: _____ Zip: _____

14. Name: _____ Address: _____ Zip: _____

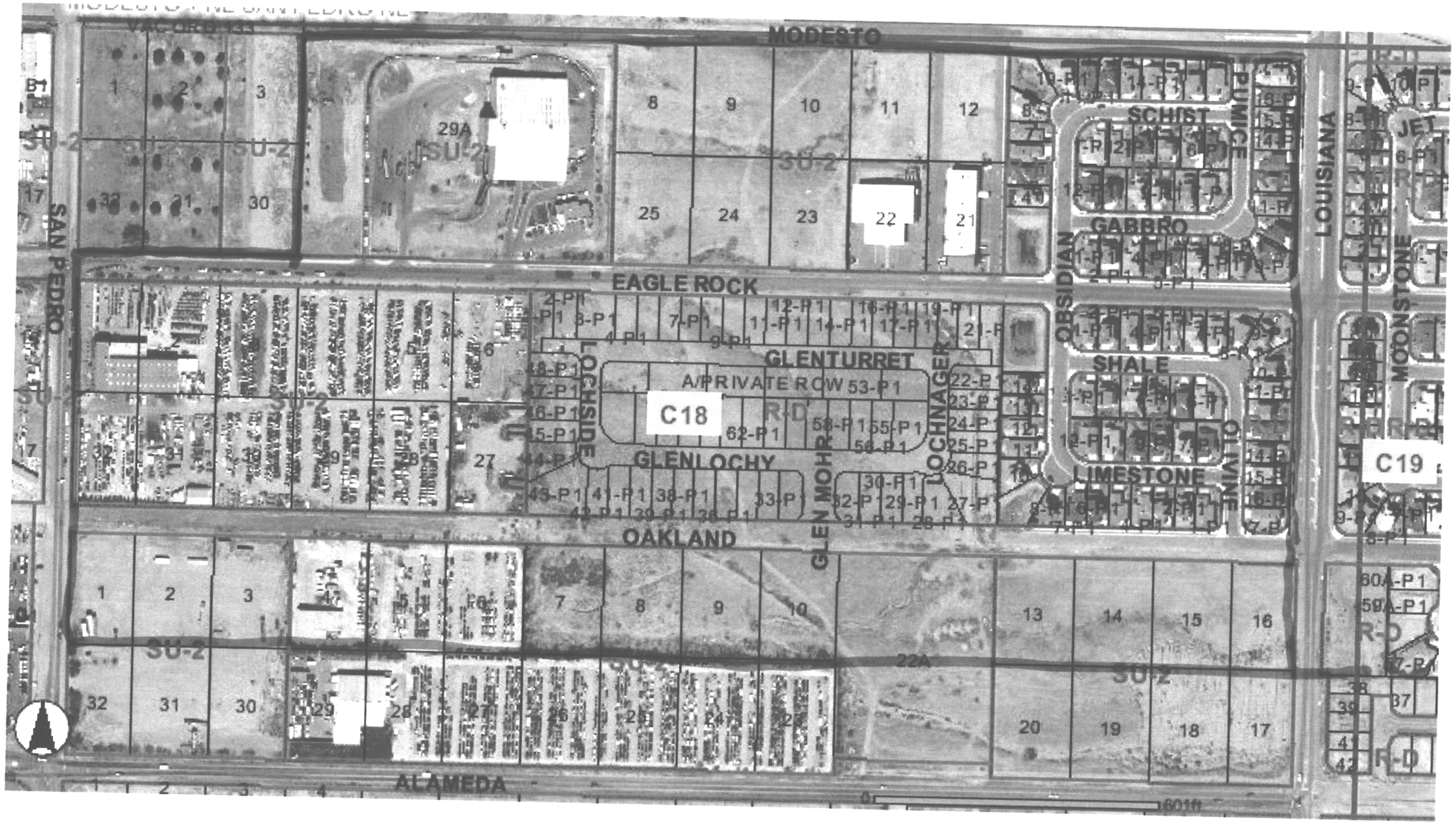
MODESTO
SAN PEDRO
EAGLE ROCK
GLENTURRET
A/PRIVATE ROW
C18
GLENLOCHY
OAKLAND
ALAMEDA
LOCHSIDE
GLEN MOHR
LOCHNAGER
OBSIDIAN
SCHIST
GABBRO
SHALE
LIMESTONE
LOUISIANA
MOONSTONE
JET
C19
SU-2
22A
29A
601ft

CITY OF ALBUQUERQUE

THREE HUNDRED YEARS 1706 • 2006
ALBUQUERQUE
Making History

PLANNING DEPARTMENT
DEVELOPMENT AND BUILDING SERVICES
HYDROLOGY DEVELOPMENT SECTION

DEVELOPMENT REVIEW BOARD--SPEED MEMO

DRB CASE NO/PROJECT NO: 1004557 **AGENDA ITEM NO: 3**

SUBJECT:

Cost Allocation Plan

ACTION REQUESTED:

REV/CMT:() APP:(x) SIGN-OFF:() EXTN:() AMEND:()

ENGINEERING COMMENTS:

An approved drainage cost allocation plan dated 12-14-04 is on file with City Hydrologist.

RESOLUTION: Signed

APPROVED X; DENIED ____; DEFERRED ____; COMMENTS PROVIDED ___; WITHDRAWN

SIGNED-OFF: **(SEC-PLN) (SP-SUB) (SP-BP) (FP)** BY: **(UD) (CE) (TRANS) (PKS) (PLNG)**

DELEGATED: **(COST-PLN) (SP-SUB) (SP-BP) (FP)** TO: **(UD) (CE) (TRANS) (PKS) (PLNG)**

FOR:

SIGNED: Bradley L. Bingham
City Engineer/AMAFCA Designee

DATE: December 21, 2005

P.O. Box 1293
Albuquerque
New Mexico 87103
www.cabq.gov

CITY OF ALBUQUERQUE
PLANNING DEPARTMENT
DEVELOPMENT REVIEW BOARD

December 21, 2005

Project # 1004557
05DRB-01783 Major-Drainage Plan to Determine the Cost Allocation for Storm Drainage Improvements

MARK GOODWIN & ASSOCIATES agent(s) for STV INVESTMENTS request(s) the above action(s) for all or a portion of Lot(s) 1-6 and 27-32, Block(s) 2, 27 & 28, Tract(s) A, **NORTH ALBUQUERQUE ACRES, UNIT B,** zoned SU-2/IP & R-D, located on LOUISIANA BLVD NE, between ALAMEDA NE and MODESTO AVE NE. [REF: 04DRB00067] (C-18)

AMAFCA

No objection to requested actions. The downstream capacity of the existing downstream drainage facilities should be evaluated. AMAFCA would like a copy of the final Drainage Management Plan.

COG For information, this section of Modesto Avenue is identified for on-street bike lanes on the Long Range Bikeway System. Please coordinate with DMD to accommodate this project as appropriate.

Transit No objection to the request.

Zoning Enforcement No adverse comments.

Neighborhood Coordination

Letters sent to Nor Este NA (R) and The Quail Springs NA (R).

APS The proposal to develop a Drainage Master Plan for the Eagle Rock Drainage Basin located in **North Albuquerque Acres, Unit B**, will have no adverse impacts to the APS district.

Police Department

A review of the following DRB case(s) indicates the following problems or crimes may occur or that the following concerns may need to be evaluated or addressed on this site or in this area. These comments do not indicate that a thorough CPTED evaluation has been done, or that other criminal activities may not occur.

Police Department

Lighting issues/Explain: Lighting should illuminate all vehicular and pedestrian entrances, parking lots, walkways and common areas and should not conflict with tree, bush landscaping. Maintenance of landscaping/Explain: Landscaping should not conflict with lighting and/or natural surveillance of all pedestrian pathways, parking lots entrances. Adequate security/Explain: Security should be utilized, Other: Increase activity in the area will increase the probability of crimes in the area.

Fire Department — No adverse comments.

PNM Electric & Gas — Approves.

Comcast — No comments received.

QWEST — No comments received.

Environmental Health — No comments received.

M.R.G.C.D. — No comments received.

Open Space Division — No adverse comments.

City Engineer

An approved cost allocation plan is required for approval of this action.

Transportation Development — Defer to Hydrology.

Parks & Recreation — No objection.

Utilities Development

No comments on drainage report. Defer to Hydrology.

Planning Department — Planning defers to the Hydrology Enigneer.

Impact Fee Administrator

The proposed drainage improvements are not considered 'system improvements' which are eligible for impact fee credits. This should be disclosed to the affected property owners, and they should be notified that future development will be subject to impact fees at the time of building permit.

IT IS REQUIRED THAT THE APPLICANT AND/OR AGENT BE PRESENT AT THE HEARING

cc: STV Investments, 400 Gold Ave, Suite 706, 87102
Mark Goodwin & Associates PA, P.O. Box 90606, 87199

CITY OF ALBUQUERQUE

FYI

THREE HUNDRED YEARS 1706 * 2006
ALBUQUERQUE
Making History

NOTIFICATION OF HEARING for the DEVELOPMENT REVIEW BOARD

December 1, 2005

TO: Leilani McGranahan and Joe Yardumian, Nor Este NA
Goldialu G. Stone and Ron Lehman, The Quail Springs NA

This letter will serve as your notification from the City of Albuquerque, under provisions of 0-92 pertaining to a request for: **Requests the following: Major Drainage Plan to Determine the Cost Allocation for Storm Drainage Improvements for the Eagle Rock Drainage Basin Storm Allocation Plan.**

Proposed by: **Mark Goodwin and Associates, P.A. at 828-2200**
Agent for: **STV Investments**

For property located: **On or near Louisiana Boulevard NE between Alameda Boulevard NE and Modesto Avenue NE.**

The case number(s) assigned is: **05DRB- 01783, Project # 1004557.**

City Planning accepted application for this request on **November 23, 2005.**

The owner, applicant, and/or agent certified at the time of application acceptance that they notified you of the proposed action by *certified mail, return receipt requested.*

Please be advised that this application is scheduled for a hearing before the Development Review Board (DRB) at **9 a.m.** on **Wednesday, December 21, 2005** in the **Planning Hearing Room, Lower Level, Plaza Del Sol Building, 600 Second St. NW.**

You should contact Claire Senova at 924-3946 to confirm this date, time, and to seek further information.

If you have any questions -OR- have not been contacted by the applicant, please call Stephani Winklepleck at 924-3902 or by e-mail at swinklepleck@cabq.gov.

Sincerely,

Stephani I. Winklepleck

Stephani I. Winklepleck
Neighborhood Program Coordinator
OFFICE OF NEIGHBORHOOD COORDINATION
PLANNING DEPARTMENT

cc: Claire Senova, DRB Administrative Assistant

P.O. Box 1293
Albuquerque
New Mexico 87103
www.cabq.gov

PUBLIC HEARING--DEVELOPMENT REVIEW BOARD
CITY OF ALBUQUERQUE

Notice is hereby given that the Development Review Board, City of Albuquerque, will hold a public hearing in the **Plaza del Sol Hearing Room, Basement, Plaza del Sol Building, 600 2nd St NW,** on **Wednesday, December 21, 2005,** beginning at **9:00 a.m.** for the purpose of considering the following:

Project # 1004530
05DRB-01769 Major-Vacation of Public Easements
05DRB-01774 Major-Preliminary Plat Approval
05DRB-01773 Major-SiteDev Plan BldPermit
05DRB-01772 Minor-Vacation of Private Easements
05DRB-01770 Minor-Sidewalk Waiver
05DRB-01771 Minor-Temp Defer SDWK

ISAAC BENTON & ASSOCIATES agent(s) for AMERI-CONTRACTORS request(s) the above action(s) for all or a portion of Tract(s) G-2, **ALBUQUERQUE WEST, UNIT 1,** zoned SU-1 FOR PDA TO INCLUDE C-3, located on MARNA LYNN AVE NW, between DAVENPORT ST NW and CACTUS TRAIL DR NW containing approximately 2 acre(s). [REF: DRB-94-65, DRB-94-624, DRB-94-616, Z-94-134] (C-12)

Project # 1004556
05DRB-01781 Major-SiteDev Plan BldPermit

BOHANNAN HUSTON INC agent(s) for MASTHEAD ROAD LAND PARTNERS LLC, request(s) the above action(s) for all or a portion of Lot(s) 11-B, **JOURNAL CENTER, PHASE 2, UNIT 2,** zoned IP, located on RUTLEDGE RD NE, between WASHINGTON ST NE and MASTHEAD ST NE containing approximately 10 acre(s). (D-17)

Project # 1004557
05DRB-01783 Major-Drainage Plan to Determine the Cost Allocation for Storm Drainage Improvements

MARK GOODWIN & ASSOCIATES agent(s) for STV INVESTMENTS request(s) the above action(s) for all or a portion of Lot(s) 1-6 and 27-32, Block(s) 2, 27 & 28, Tract(s) A, **NORTH ALBUQUERQUE ACRES, UNIT B,** zoned SU-2/IP & R-D, located on LOUISIANA BLVD NE, between ALAMEDA NE and MODESTO AVE NE. [REF: 04DRB00067] (C-18)

Details of the application(s) may be examined at the Development Services Center of the Planning Department, Second Floor, Plaza Del Sol Building, 600 2nd St NW, between 10:00 a.m. and 12:00 p.m. or 2:00 p.m. and 4:00 p.m. Monday through Friday except holidays INDIVIDUALS WITH DISABILITIES who need special assistance to participate at this hearing should contact Claire Senova, Planning Department, at 924-3946 (VOICE) or teletypewriter (TTY) 924-3361 – TTY users may also access the Voice number via the New Mexico Relay Network by calling toll-free 1-800-659-8331.

Sheran Matson, AICP, DRB Chair
Development Review Board

TO BE PUBLISHED IN THE ALBUQUERQUE JOURNAL MONDAY, DECEMBER 5, 2005.

CITY OF PLANNING
PLANNING DEPARTMENT
PROPERTY OWNERSHIP LIST

Meeting Date: DECEMBER 21, 2005
Zone Atlas Page: C-18-Z
Notification Radius: 100 Ft.

Project# 1004557
App#05DRB-01783

Cross Reference and Location: LOUISIANA BLVD NE / OAKLAND AVE NE AND MODESTO AVE NE

Applicant: STV INVESTMENTS
Address: 400 GOLD AVE STE 706
ALBUQUERQUE, NM 87102

Agent: MARK GOODWIN & ASSOCIATES, PA
PO BOX 90606
ALBUQUERQUE, NM 87199

Special Instructions:

Notice must be mailed from the City's 15 day's prior to the meeting.

Date Mailed: DECEMBER 2, 2005
Signature: YVONNE SAAVEDRA

CITY OF ALBUQUERQUE
PLANNING DEPARTMENT
PROPERTY OWNERSHIP / LEGAL LIST

Project# 1004567
Application#

Zone Atlas Page #	Zone Atlas #	Grid Location	Parcel Sequence	Name & Address
C-18	1018064	347-498	105-26	COA
		386-512	25	
		403-512	24	
		420-512	23	
		436-512	22	
		452-512	21	
		466-522	36	
		472-522	37	
		477-522	38	
		482-522	39	
		487-522	40	
		492-522	41	
		496-522	42	
		500-522	43	
		505-522	44	
		518-523	113-17	
		518-518	16	
		518-515	15	
		518-511	14	
		518-505	13	
		518-501	12	
		518-495	11	
		518-490	10	
		518-484	09	

CITY OF ALBUQUERQUE
PLANNING DEPARTMENT
PROPERTY OWNERSHIP / LEGAL LIST

Project# 1004567
Application#

Zone Atlas Page #	Zone Atlas #	Grid Location	Parcel Sequence	Name & Address
C-18	1018064	511-484	113-08	
		506-484	07	
		501-484	06	
		496-484	05	
		492-484	04	
		487-484	03	
		482-484	02	
		478-484	01	
		505-507	112-07	
		500-507	08	
		495-507	09	
		490-507	10	
		484-507	11	
		479-507	12	
		478-498	01	
		483-498	02	
		488-498	03	
		493-498	04	
		499-498	05	
		504-498	06	
		466-515	105-35	
		466-510	34	
		466-505	33	
		466-500	32	

CITY OF ALBUQUERQUE
PLANNING DEPARTMENT
PROPERTY OWNERSHIP / LEGAL LIST

Project# 1004557
Application#

Zone Atlas Page #	Zone Atlas #	Grid Location	Parcel Sequence	Name & Address
C-18	1018064	466-498	105-31	
		466-487	30	
		452-490	12	
		435-490	11	
		420-490	10	
		403-490	09	
	1018065	350-026	401-01	
		441-016	11	
		458-016	12	
		474-017	13	
		489-017	14	
		506-016	15	
		521-016	16	
	1019065	005-073	314-43	
		007-066	42	
	1019064	008-522	210-18	
		007-516	17	
		007-511	07	
		007-505	06	
		007-501	05	
		007-496	04	
		007-493	03	
		007-489	02	
		007-483	01	

CITY OF ALBUQUERQUE
PLANNING DEPARTMENT
PROPERTY OWNERSHIP / LEGAL LIST

Project# 1004557
Application#

Zone Atlas Page #	Zone Atlas #	Grid Location	Parcel Sequence	Name & Address
C-18	10190064	011-464	207-17	
		011-459	16	
		011-455	15	
		003-484	14	
		003-479	13	
		003-475	12	
		003-470	11	
		002-465	10	
		003-458	09	
	10180064	518-429	110-17	
		518-434	16	
		518-438	15	
		518-443	14	
		518-448	13	
		518-452	12	
		518-457	11	
		518-461	10	
		518-468	09	
		511-468	08	
		506-468	07	
		502-468	06	
		497-468	05	
		493-468	04	
		488-468	03	

CITY OF ALBUQUERQUE
PLANNING DEPARTMENT
PROPERTY OWNERSHIP / LEGAL LIST

Project# 1004557
Application#

Zone Atlas Page #	Zone Atlas #	Grid Location	Parcel Sequence	Name & Address
G-18	1018064	483-468	110-02	
		479-468	01	
		504-454	109-07	
		499-454	08	
		494-454	09	
		489-454	10	
		483-454	11	
		478-454	12	
		479-445	01	
		484-445	02	
		490-445	03	
		495-445	04	
		500-445	05	
		505-445	06	
		505-427	104-48	
		501-427	47	
		496-427	46	
		491-427	45	
		486-427	44	
		481-427	43	
		477-427	42	
		472-427	41	
		465-427	40	
		465-433	39	

CITY OF ALBUQUERQUE
PLANNING DEPARTMENT
PROPERTY OWNERSHIP / LEGAL LIST

Project# 1004567
Application#

Zone Atlas Page #	Zone Atlas #	Grid Location	Parcel Sequence	Name & Address
C-18	1018064	465-438	104-38	
		465-443	37	
		465-447	36	
		465-452	35	
		465-461	34	
		462-460	116-37	
		457-461	36	
		453-461	35	
		448-461	34	
		444-461	33	
		439-461	32	
		435-461	31	
		430-461	30	
		426-461	29	
		421-461	28	
		417-461	27	
		412-461	26	
		408-461	25	
		403-461	24	
		399-461	23	
		394-461	22	
		390-461	21	
		385-461	20	
		379-461	19	

CITY OF ALBUQUERQUE
PLANNING DEPARTMENT
PROPERTY OWNERSHIP / LEGAL LIST

Project# 1004557
Application#

Zone Atlas Page #	Zone Atlas #	Grid Location	Parcel Sequence	Name & Address
C-18	1018064	372-461	116-18	
		367-460	17	
		370-450	16	
		370-446	15	
		370-441	14	
		370-437	13	
		370-431	12	
		372-424	11	
		380-424	10	
		384-424	09	
		389-424	08	
		394-424	07	
		398-424	06	
		402-424	05	
		407-424	04	
		411-424	03	
		416-424	02	
		421-424	01	
		432-424	48	
		437-424	47	
		442-424	46	
		446-424	45	
		451-424	44	
		459-424	43	

CITY OF ALBUQUERQUE
PLANNING DEPARTMENT
PROPERTY OWNERSHIP / LEGAL LIST

Project# 1004557
Application#

Zone Atlas Page #	Zone Atlas #	Grid Location	Parcel Sequence	Name & Address
C-18	1018064	459-431	116-42	
		459-436	41	
		459-440	40	
		459-445	39	
		459-450	38	
		416-463	115-01	
		386-448	114-02	
		396-448	03	
		408-448	04	
		420-448	05	
		433-448	06	
		444-448	07	
		445-439	08	
		439-439	09	
		435-439	10	
		430-439	11	
		426-439	12	
		421-439	13	
		417-439	14	
		412-439	15	
		408-439	16	
		403-439	17	
		399-439	18	
		394-439	19	

CITY OF ALBUQUERQUE
PLANNING DEPARTMENT
PROPERTY OWNERSHIP / LEGAL LIST

Project# 1004557
Application#

Zone Atlas Page #	Zone Atlas #	Grid Location	Parcel Sequence	Name & Address
C-18	1018064	390-439	114-20	
		353-458	117-06	
		337-458	05	
		320-458	04	
		303-458	03	
		287-458	02	
		272-458	01	
		273-436	12	
		287-436	11	
		303-436	10	
		320-436	09	
		338-436	08	
		353-436	07	
		245-512	210-08	
		252-490	06	
		252-458	208-08	
		252-436	07	
		251-387	206-10	
		273-405	103-32	
		288-405	31	
		303-406	30	
		340-406	29	
		370-406	26	
		386-406	25	

CITY OF ALBUQUERQUE
PLANNING DEPARTMENT
PROPERTY OWNERSHIP / LEGAL LIST

Project# 1004567
Application#

Zone Atlas Page #	Zone Atlas #	Grid Location	Parcel Sequence	Name & Address
G-18	1018064	403-406	108-24	
		420-406	23	
		435-406	22	
		452-406	21	
		469-406	20	
		486-406	19	
		502-406	18	
		518-406	17	
	1019064	010-409	203-32	

Yvonne C. Saavedra/APD/CABQ
11/29/2005 08:59 AM

To Yvonne C. Saavedra/APD/CABQ@COA
cc
bcc
Subject labels

----- Forwarded by Yvonne C. Saavedra/APD/CABQ on 11/29/2005 08:59 AM -----

mainframe@coa1mp3.cabq.gov
11/29/2005 08:57 AM

To
cc
Subject

```
1        R E C O R D S   W I T H   L A B E L S                    PAGE
1
01008064                 ***  THIS UPC CODE HAS NO MASTER RECORD ON FILE
0101806434749810526      LEGAL: LOT  29-A  BLOCK 26 PLAT OF LT 29-A BLK 26 NORTH
ALB  LAND USE:
                         PROPERTY ADDR: 00000   EAGLE ROCK
                            OWNER NAME: CITY OF ALBUQUERQUE
                            OWNER ADDR: PO BOX 1293
ALBUQUERQUE NM      87103
0101806438651210525      LEGAL: 008  026T RA UB N ALBU AC
LAND USE:
                         PROPERTY ADDR: 00000   MODESTO
                            OWNER NAME: AK MANAGEMENT INC
                            OWNER ADDR: 13215   VELMA                    CT NE
ALBUQUERQUE NM      87112
0101806440351210524      LEGAL: 009  026T RA UB N ALBU AC
LAND USE:
                         PROPERTY ADDR: 00000   MODESTO
                            OWNER NAME: AK MANAGEMENT INC
                            OWNER ADDR: 13215   VELMA                    CT NE
ALBUQUERQUE NM      87112
0101806442051210523      LEGAL: 010  026T RA UB N ALBU AC
LAND USE:
                         PROPERTY ADDR: 00000   MODESTO
                            OWNER NAME: AK MANAGEMENT INC
                            OWNER ADDR: 13215   VELMA                    CT NE
ALBUQUERQUE NM      87112
0101806443651210522      LEGAL: 011  026T RA UB N ALBU AC
LAND USE:
                         PROPERTY ADDR: 00000   MODESTO
                            OWNER NAME: RESOURCE TECHNOLOGY INC
                            OWNER ADDR: 05501   JEFFERSON                BL NE
ALBUQUERQUE NM      87109
0101806445251210521      LEGAL: 012  026T RA UB N ALBU AC
LAND USE:
                         PROPERTY ADDR: 00000   MODESTO
                            OWNER NAME: COLE SCOTT
                            OWNER ADDR: 00200   HERMOSA                     NE
ALBUQUERQUE NM      87106
```

0101806446652210536 LEGAL: TEMP ORAR YPUBLIC DRAINAGE EASEMENT BLOCK 2 PLAT OF LAND USE:
PROPERTY ADDR: 00000 SCHIST
OWNER NAME: CITY OF ALBUQUERQUE
OWNER ADDR: PO BOX 1293
ALBUQUERQUE NM 87103
0101806447252210537 LEGAL: LOT 10-P 1 BLOCK 2 PLAT OF EAGLE ROCK ESTATES UNIT LAND USE:
PROPERTY ADDR: 00000 SCHIST
OWNER NAME: JACKSON LARRY D
OWNER ADDR: 06805 SCHIST AV NE
ALBUQUERQUE NM 87113
0101806447752210538 LEGAL: LOT 11-P 1 BLOCK 2 PLAT OF EAGLE ROCK ESTATES UNIT LAND USE:
PROPERTY ADDR: 00000 SCHIST
OWNER NAME: YOUNG JASON L
OWNER ADDR: 06901 SCHIST AV NE
ALBUQUERQUE NM 87113
0101806448252210539 LEGAL: LOT 12-P 1 BLOCK 2 PLAT OF EAGLE ROCK ESTATES UNIT LAND USE:
PROPERTY ADDR: 00000 SCHIST
OWNER NAME: HIX JEFFREY & STEPHANIE
OWNER ADDR: 06905 SCHIST AV NE
ALBUQUERQUE NM 87113
0101806448752210540 LEGAL: LOT 13-P 1 BLOCK 2 PLAT OF EAGLE ROCK ESTATES UNIT LAND USE:
PROPERTY ADDR: 00000 SCHIST
OWNER NAME: KNEE ERNEST ROSSER
OWNER ADDR: 12800 JOELLE RD NE
ALBUQUERQUE NM 87112
0101806449252210541 LEGAL: LOT 14-P 1 BLOCK 2 PLAT OF EAGLE ROCK ESTATES UNIT LAND USE:
PROPERTY ADDR: 00000 SCHIST
OWNER NAME: NOVICKI DONALD J & IVA M
OWNER ADDR: 06915 SCHIST AV NE
ALBUQUERQUE NM 87113
0101806449652210542 LEGAL: LOT 15-P 1 BLOCK 2 PLAT OF EAGLE ROCK ESTATES UNIT LAND USE:
PROPERTY ADDR: 00000 SCHIST
OWNER NAME: BARUH INVESTMENT COMPANY
OWNER ADDR: 07495 NEW HORIZON WA
FREDERICK MD 21703
0101806450052210543 LEGAL: LOT 16-P 1 BLOCK 2 PLAT OF EAGLE ROCK ESTATES UNIT LAND USE:
PROPERTY ADDR: 00000 SCHIST
OWNER NAME: TAYLOR JERROLD D &
OWNER ADDR: 06923 SCHIST AV NE
ALBUQUERQUE NM 87113
0101806450552210544 LEGAL: LOT 17-P 1 BLOCK 2 PLAT OF EAGLE ROCK ESTATES UNIT LAND USE:
PROPERTY ADDR: 00000 SCHIST
OWNER NAME: HENSON EARL A
OWNER ADDR: 09236 APACHE PINE WA NE
ALBUQUERQUE NM 87122

0101806451852311317 LEGAL: LOT 17-P 1 BLOCK 1 PLAT OF EAGLE ROCK ESTATES
UNIT LAND USE:
PROPERTY ADDR: 00000 PUMICE
OWNER NAME: MIRABAL SUSAN
OWNER ADDR: 09032 PUMICE ST NE
ALBUQUERQUE NM 87113
0101806451851811316 LEGAL: LOT 16-P 1 BLOCK 1 PLAT OF EAGLE ROCK ESTATES
UNIT LAND USE:
PROPERTY ADDR: 00000 PUMICE
OWNER NAME: TEKIN KEN
OWNER ADDR: 09028 PUMICE ST NE
ALBUQUERQUE NM 87113
0101806451851511315 LEGAL: LOT 15-P 1 BLOCK 1 PLAT OF EAGLE ROCK ESTATES
UNIT LAND USE:
PROPERTY ADDR: 00000 PUMICE
OWNER NAME: NISWANDER FRANK C &
OWNER ADDR: 09024 PUMICE ST NE
ALBUQUERQUE NM 87113
0101806451851111314 LEGAL: LOT 14-P 1 BLOCK 1 PLAT OF EAGLE ROCK ESTATES
UNIT LAND USE:
PROPERTY ADDR: 00000 PUMICE
OWNER NAME: SHADOFF RACHEL B
OWNER ADDR: 09020 PUMICE ST NE
ALBUQUERQUE NM 87113
0101806451850511313 LEGAL: LOT 13-P 1 BLOCK 1 PLAT OF EAGLE ROCK ESTATES
UNIT LAND USE:
PROPERTY ADDR: 00000 PUMICE
OWNER NAME: FELDMAN JEANNETTE R
OWNER ADDR: 09016 PUMICE ST NE
ALBUQUERQUE NM 87113
0101806451850111312 LEGAL: LOT 12-P 1 BLOCK 1 PLAT OF EAGLE ROCK ESTATES
UNIT LAND USE:
PROPERTY ADDR: 00000 PUMICE
OWNER NAME: NELSON GREGORY E & JANELLE V
OWNER ADDR: 09012 PUMICE ST NE
ALBUQUERQUE NM 87113
0101806451849511311 LEGAL: LOT 11-P 1 BLOCK 1 PLAT OF EAGLE ROCK ESTATES
UNIT LAND USE:
PROPERTY ADDR: 00000 PUMICE
OWNER NAME: GARCIA ANITA E
OWNER ADDR: 09008 PUMICE ST NE
ALBUQUERQUE NM 87113
0101806451849011310 LEGAL: LOT 10-P 1 BLOCK 1 PLAT OF EAGLE ROCK ESTATES
UNIT LAND USE:
PROPERTY ADDR: 00000 PUMICE
OWNER NAME: SANCHEZ-BROWN TIMOTHY C & LAUR
OWNER ADDR: 09004 PUMICE ST NE
ALBUQUERQUE NM 87113
0101806451848411309 LEGAL: LOT 9-P1 BLOCK 1 PLAT OF EAGLE ROCK ESTATES
UNIT I LAND USE:
PROPERTY ADDR: 00000 PUMICE
OWNER NAME: SOMMER NATHAN D & JANET R
OWNER ADDR: 09000 PUMICE ST NE
ALBUQUERQUE NM 87113

0101806451148411308 LEGAL: LOT 8-P1 BLOCK 1 PLAT OF EAGLE ROCK ESTATES
UNIT I LAND USE:
PROPERTY ADDR: 00000 GABBRO
OWNER NAME: MANDUCHI OLIVE JANETTE M & OLI
OWNER ADDR: 06928 GABBRO AV NE
ALBUQUERQUE NM 87113
0101806450648411307 LEGAL: LOT 7-P1 BLOCK 1 PLAT OF EAGLE ROCK ESTATES
UNIT I LAND USE:
PROPERTY ADDR: 00000 GABBRO
OWNER NAME: KANE CHERYL A
OWNER ADDR: 09936 BELLEVUE ST NW
ALBUQUERQUE NM 87114
0101806450148411306 LEGAL: LOT 6-P1 BLOCK 1 PLAT OF EAGLE ROCK ESTATES
UNIT I LAND USE:
PROPERTY ADDR: 00000 GABBRO
OWNER NAME: CHAVEZ DAVID & NADINE Y
OWNER ADDR: 06920 GABBRO AV NE
ALBUQUERQUE NM 87113
0101806449648411305 LEGAL: LOT 5-P1 BLOCK 1 PLAT OF EAGLE ROCK ESTATES
UNIT I LAND USE:
PROPERTY ADDR: 00000 GABBRO
OWNER NAME: NUCKOLS KENT I & BELINDA K
OWNER ADDR: 06916 GABBRO AV NE
ALBUQUERQUE NM 87113
0101806449248411304 LEGAL: LOT 4-P1 BLOCK 1 PLAT OF EAGLE ROCK ESTATES
UNIT I LAND USE:
PROPERTY ADDR: 00000 GABBRO
OWNER NAME: SAUL M SCOTT
OWNER ADDR: 06912 GABBRO AV NE
ALBUQUERQUE NM 87113
0101806448748411303 LEGAL: LOT 3-P1 BLOCK 1 PLAT OF EAGLE ROCK ESTATES
UNIT I LAND USE:
PROPERTY ADDR: 00000 GABBRO
OWNER NAME: BRAND SUSAN M
OWNER ADDR: 06908 GABBRO AV NE
ALBUQUERQUE NM 87113
0101806448248411302 LEGAL: LOT 2-P1 BLOCK 1 PLAT OF EAGLE ROCK ESTATES
UNIT I LAND USE:
PROPERTY ADDR: 00000 GABBRO
OWNER NAME: COLTON BRADLEY L & JUDITH
OWNER ADDR: 00175 VAN WINKLE DR
SAN ANSELMO CA 94960
0101806447848411301 LEGAL: LOT 1-P1 BLOCK 1 PLAT OF EAGLE ROCK ESTATES
UNIT I LAND USE:
PROPERTY ADDR: 00000 GABBRO
OWNER NAME: MOFFETT COLE III
OWNER ADDR: 06900 GABBRO AV NE
ALBUQUERQUE NM 87113
0101806450550711207 LEGAL: LOT 6-P1 BLOCK 3 PLAT OF EAGLE ROCK ESTATES
UNIT I LAND USE:
PROPERTY ADDR: 00000 SCHIST
OWNER NAME: CAMPBELL MARIE C
OWNER ADDR: 06920 SCHIST AV NE
ALBUQUERQUE NM 87113

0101806450050711208 LEGAL: LOT 5-P1 BLOCK 3 PLAT OF EAGLE ROCK ESTATES
UNIT I LAND USE:
PROPERTY ADDR: 00000 SCHIST
OWNER NAME: SMITH CLAYTON D & LAURA M
OWNER ADDR: 06916 SCHIST AV NE
ALBUQUERQUE NM 87113
0101806449550711209 LEGAL: LOT 4-P1 BLOCK 3 PLAT OF EAGLE ROCK ESTATES
UNIT I LAND USE:
PROPERTY ADDR: 00000 SCHIST
OWNER NAME: HUNTER LANCE & JILL D
OWNER ADDR: 06912 SCHIST AV NE
ALBUQUERQUE NM 87113
0101806449050711210 LEGAL: LOT 3-P1 BLOCK 3 PLAT OF EAGLE ROCK ESTATES
UNIT I LAND USE:
PROPERTY ADDR: 00000 SCHIST
OWNER NAME: ALEXANDER KATHERINE M
OWNER ADDR: 06908 SCHIST AV NE
ALBUQUERQUE NM 87113
0101806448450711211 LEGAL: LOT 2-P1 BLOCK 3 PLAT OF EAGLE ROCK ESTATES
UNIT I LAND USE:
PROPERTY ADDR: 00000 SCHIST
OWNER NAME: VETTER JOANN
OWNER ADDR: 03333 RANCH RD
MEQUON WI 53092
0101806447950711212 LEGAL: LOT 1-P1 BLOCK 3 PLAT OF EAGLE ROCK ESTATES
UNIT I LAND USE:
PROPERTY ADDR: 00000 SCHIST
OWNER NAME: WHITTLESEY PAULA J
OWNER ADDR: 06900 SCHIRST AV NE
ALBUQUERQUE NM 87113
0101806447849811201 LEGAL: LOT 12-P 1 BLOCK 3 PLAT OF EAGLE ROCK ESTATES
UNIT LAND USE:
PROPERTY ADDR: 00000 GABBRO
OWNER NAME: BALL MARTIN C & MARTHA E
OWNER ADDR: 06901 GABBRO AV NE
ALBUQUERQUE NM 87113
0101806448349811202 LEGAL: LOT 11-P 1 BLOCK 3 PLAT OF EAGLE ROCK ESTATES
UNIT LAND USE:
PROPERTY ADDR: 00000 GABBRO
OWNER NAME: SABOLICK DAVID A JR
OWNER ADDR: 06905 GABBRO AV NE
ALBUQUERQUE NM 87113
0101806448849811203 LEGAL: LOT 10-P 1 BLOCK 3 PLAT OF EAGLE ROCK ESTATES
UNIT LAND USE:
PROPERTY ADDR: 00000 GABBRO
OWNER NAME: VAN DOREN SCOTT H
OWNER ADDR: 06909 GABBRO AV NE
ALBUQUERQUE NM 87113
0101806449349811204 LEGAL: LOT 9-P1 BLOCK 3 PLAT OF EAGLE ROCK ESTATES
UNIT I LAND USE:
PROPERTY ADDR: 00000 GABBRO
OWNER NAME: THOM SCOTT & KATHLEEN
OWNER ADDR: 06915 GABBRO AV NE
ALBUQUERQUE NM 87113

01018064499498112 05 LEGAL: LOT 8-P1 BLOCK 3 PLAT OF EAGLE ROCK ESTATES UNIT I LAND USE:
PROPERTY ADDR: 00000 GABBRO
OWNER NAME: LEDOUX ALISA M
OWNER ADDR: 06919 GABBRO AV NE
ALBUQUERQUE NM 87113
01018064504498112 06 LEGAL: LOT 7-P1 BLOCK 3 PLAT OF EAGLE ROCK ESTATES UNIT I LAND USE:
PROPERTY ADDR: 00000 GABBRO
OWNER NAME: HERRERA MICHAEL D & JENEANE M
OWNER ADDR: 00004 RUSTY SPUR PL
SANTA FE NM 87508
01018064466515105 35 LEGAL: LOT 8 BL OCK 2 PLAT OF EAGLE ROCK ESTATES UNIT IV LAND USE:
PROPERTY ADDR: 00000 OBSIDIAN
OWNER NAME: ORTIZ ROBERT J
OWNER ADDR: 09031 OBSIDIAN ST NE
ALBUQUERQUE NM 87113
01018064466510105 34 LEGAL: LOT 7 BL OCK 2 PLAT OF EAGLE ROCK ESTATES UNIT IV LAND USE:
PROPERTY ADDR: 00000 OBSIDIAN
OWNER NAME: ORTEGA ANNA
OWNER ADDR: 09027 OBSIDIAN ST NE
ALBUQUERQUE NM 87113
01018064466505105 33 LEGAL: LOT 6 BL OCK 2 PLAT OF EAGLE ROCK ESTATES UNIT IV LAND USE:
PROPERTY ADDR: 00000 OBSIDIAN
OWNER NAME: OTTO CHERI L
OWNER ADDR: 09023 OBSIDIAN ST NE
ALBUQUERQUE NM 87113
01018064466500105 32 LEGAL: LOT 5 BL OCK 2 PLAT OF EAGLE ROCK ESTATES UNIT IV LAND USE:
PROPERTY ADDR: 00000 OBSIDIAN
OWNER NAME: HANDING BRYAN E & LYNN C
OWNER ADDR: 09019 OBSIDIAN ST NE
ALBUQUERQUE NM 87113
01018064466496105 31 LEGAL: LOT 4 BL OCK 2 PLAT OF EAGLE ROCK ESTATES UNIT IV LAND USE:
PROPERTY ADDR: 00000 OBSIDIAN
OWNER NAME: BACA JENNY RENEE
OWNER ADDR: 09015 OBSIDIAN ST NE
ALBUQUERQUE NM 87113
01018064466487105 30 LEGAL: TEMP ORAR Y PUBLIC DRAINAGE EASEMENT BLOCK 2 PLAT OF LAND USE:
PROPERTY ADDR: 00000 OBSIDIAN
OWNER NAME: CITY OF ALBUQUERQUE
OWNER ADDR: PO BOX 1293
ALBUQUERQUE NM 87103
01018064452490105 12 LEGAL: 021 026T RA UB N ALBU AC LAND USE:
PROPERTY ADDR: 00000 EAGLE ROCK
OWNER NAME: COLE SCOTT M
OWNER ADDR: 00200 HERMOSA NE
ALBUQUERQUE NM 87106

```
0101806443549010511   LEGAL: 022  026T RA UB N ALBU AC
LAND USE:
                      PROPERTY ADDR: 00000   EAGLE ROCK
                         OWNER NAME: EAGLE ROCK PROPERTIES LLC
                         OWNER ADDR: 06705   EAGLE ROCK                AV NE
ALBUQUERQUE NM      87113
0101806442049010510   LEGAL: 023  026T RA UB N ALBU AC
LAND USE:
                      PROPERTY ADDR: 00000   EAGLE ROCK
                         OWNER NAME: AK MANAGEMENT INC
                         OWNER ADDR: 13215   VELMA                     CT NE
ALBUQUERQUE NM      87112
0101806440349010509   LEGAL: 024  026T RA UB N ALBU AC
LAND USE:
                      PROPERTY ADDR: 00000   EAGLE ROCK
                         OWNER NAME: AK MANAGEMENT INC
                         OWNER ADDR: 13215   VELMA                     CT NE
ALBUQUERQUE NM      87112
0101806535002640101   LEGAL: LTS  1 TH RU 9 & 23 THRU 32 BLK 25, LTS 1 THRU 3
& 3  LAND USE:
                      PROPERTY ADDR: 00000   N/A
                         OWNER NAME: STRONG THORNE MORTUARY INC
                         OWNER ADDR: PMB 6126, 250 'H' ST
BLAINE      WA      98230
0101806544101640111   LEGAL: 022  025T R A UNIT B NORTH ALBUQ ACRES
LAND USE:
                      PROPERTY ADDR: 00000   MODESTO
                         OWNER NAME: PUEBLO OF SANDIA
                         OWNER ADDR: 00481   SANDIA LOOP               RD
BERNALILLO  NM      87004
0101806545801640112   LEGAL: 021  025T R A UNIT B NORTH ALBUQ ACRES
LAND USE:
                      PROPERTY ADDR: 00000   MODESTO
                         OWNER NAME: PUEBLO OF SANDIA
                         OWNER ADDR: 00481   SANDIA LOOP               RD
BERNALILLO  NM      87004
0101806547401740113   LEGAL: 020  025T R A UNIT B NORTH ALBUQ ACRES
LAND USE:
                      PROPERTY ADDR: 00000   MODESTO
                         OWNER NAME: PUEBLO OF SANDIA
                         OWNER ADDR: 00481   SANDIA LOOP               RD
BERNALILLO  NM      87004
0101806548901740114   LEGAL: 019  025T R A UNIT B NORTH ALBUQ ACRES
LAND USE:
                      PROPERTY ADDR: 00000   MODESTO
                         OWNER NAME: PUEBLO OF SANDIA
                         OWNER ADDR: 00481   SANDIA LOOP               RD
BERNALILLO  NM      87004
0101806550601640115   LEGAL: 018  025T R A UNIT B NORTH ALBUQ ACRES
LAND USE:
                      PROPERTY ADDR: 00000   MODESTO
                         OWNER NAME: PUEBLO OF SANDIA
                         OWNER ADDR: 00481   SANDIA LOOP               RD
BERNALILLO  NM      87004
```

01018065521016401 16 LEGAL: 017 025T R A UNIT B NORTH ALBUQ ACRES
LAND USE:
PROPERTY ADDR: 00000 MODESTO
OWNER NAME: PUEBLO OF SANDIA
OWNER ADDR: 00481 SANDIA LOOP RD
BERNALILLO NM 87004
01019065005073314 43 LEGAL: LT 4 0 BL K 8 PLAT FOR DESERT RIDGE TRAILS
SUBDIVISI LAND USE:
PROPERTY ADDR: 00000 SILVERWOOD
OWNER NAME: TIARA HOMES INC
OWNER ADDR: 06709 ACADEMY NE
ALBUQUERQUE NM 87109
01019065007066314 42 LEGAL: LT 3 9 BL K 8 PLAT FOR DESERT RIDGE TRAILS
SUBDIVISI LAND USE:
PROPERTY ADDR: 00000 HAWTHORN
OWNER NAME: GRECO HEIDI JO
OWNER ADDR: 07100 HAWTHORNE NE
ALBUQUERQUE NM 87113
01019064008522210 18 LEGAL: LT 9 -P1 BLK 2 PLAT FOR LOT 1-P1 BLOCK 1 LOTS
8-P1 LAND USE:
PROPERTY ADDR: 00000 JET
OWNER NAME: RODDA SHANE T & JENNIFER J
OWNER ADDR: 07001 JET RD NE
ALBUQUERQUE NM 87113
01019064007516210 17 LEGAL: LT 8 -P1 BLK 1 PLAT FOR LOT 1-P1, BLOCK 1, LOTS
8-P LAND USE:
PROPERTY ADDR: 00000 MOONSTONE
OWNER NAME: MILLER SHAWN
OWNER ADDR: 09031 MOONSTONE NE
ALBUQUERQUE NM 87110
01019064007511210 07 LEGAL: LOT 7-P1 BLK 2 PLAT OF EAGLE ROCK ESTATES UNIT
1 LAND USE:
PROPERTY ADDR: 00000 MOONSTONE
OWNER NAME: LANGENWALTER KYLE E & ERIN E
OWNER ADDR: 09027 MOONSTONE DR NE
ALBUQUERQUE NM 87113
01019064007505210 06 LEGAL: LOT 6 BL K 2 PLAT OF EAGLE ROCK ESTATES UNIT 1
LAND USE:
PROPERTY ADDR: 00000 MOONSTONE
OWNER NAME: AFFENTRANGER SCOTT V & PAMELA
OWNER ADDR: 09023 MOONSTONE DR NE
ALBUQUERQUE NM 87113
01019064007501210 05 LEGAL: LOT 5 BL K 2 PLAT OF EAGLE ROCK ESTATES UNIT 1
LAND USE:
PROPERTY ADDR: 00000 MOONSTONE
OWNER NAME: DALE THOMAS & JACQUELINE
OWNER ADDR: 09019 MOONSTONE DR NE
ALBUQUERQUE NM 87113
01019064007496210 04 LEGAL: LOT 4 BL K 2 PLAT OF EAGLE ROCK ESTATES UNIT 1
LAND USE:
PROPERTY ADDR: 00000 MOONSTONE
OWNER NAME: MARTINEZ JOSE D III & REGINA P
OWNER ADDR: 09015 MOONSTONE DR NE
ALBUQUERQUE NM 87113

0101906400749321003 LEGAL: LOT 3 BL K 2 PLAT OF EAGLE ROCK ESTATES UNIT 1
LAND USE:
PROPERTY ADDR: 00000 MOONSTONE
OWNER NAME: 9009 MOONSTONE LLC
OWNER ADDR: 03700 COORS BL NW
ALBUQUERQUE NM 87120
0101906400748921002 LEGAL: LOT 2 BL K 2 PLAT OF EAGLE ROCK ESTATES UNIT 1
LAND USE:
PROPERTY ADDR: 00000 MOONSTONE
OWNER NAME: RUPERT RICHARD N & SHARON E TR
OWNER ADDR: 08221 VENICE NE
ALBUQUERQUE NM 87122
0101906400748321001 LEGAL: LOT 1 BL K 2 PLAT OF EAGLE ROCK ESTATES UNIT 1
LAND USE:
PROPERTY ADDR: 00000 MOONSTONE
OWNER NAME: OLIVAS-FRANCO GLORIA
OWNER ADDR: 09001 MOONSTONE DR NE
ALBUQUERQUE NM 87113
0101906401146420717 LEGAL: LT 1 7 BL K 2 PLAT FOR LOTS 15, 16, 17, BLOCK 2
EAGL LAND USE:
PROPERTY ADDR: 00000 MOONSTONE
OWNER NAME: ROJAS DEIANNA J
OWNER ADDR: 08927 MOONSTONE DR NE
ALBUQUERQUE NM 87113
0101906401145920716 LEGAL: LT 1 6 BL K 2 PLAT FOR LOTS 15, 16, 17, BLOCK 2
EAGL LAND USE:
PROPERTY ADDR: 00000 MOONSTONE
OWNER NAME: NGUYEN JOHNNY P & HA TAM DT
OWNER ADDR: 08923 MOONSTONE DR NE
ALBUQUERQUE NM 87113
0101906401145520715 LEGAL: LT 1 5 BL K 2 PLAT FOR LOTS 15, 16, 17, BLOCK 2
EAGL LAND USE:
PROPERTY ADDR: 00000 MOONSTONE
OWNER NAME: SHAH JAINENDRA R & SUJATA J
OWNER ADDR: 08919 MOONSTONE DR NE
ALBUQUERQUE NM 87113
0101906400348420714 LEGAL: LT 1 4 BL K 2 PLAT OF EAGLE ROCK ESTATES UNIT II
LAND USE:
PROPERTY ADDR: 00000 MOONSTONE
OWNER NAME: 8915 MOONSTONE LLC
OWNER ADDR: 03700 COORS BL NW
ALBUQUERQUE NM 87120
0101906400347920713 LEGAL: LT 1 3 BL K 2 PLAT OF EAGLE ROCK ESTATES UNIT II
LAND USE:
PROPERTY ADDR: 00000 MOONSTONE
OWNER NAME: JOHNSON JASON W
OWNER ADDR: 08909 MOONSTONE DR NE
ALBUQUERQUE NM 87113
0101906400347520712 LEGAL: LT 1 2 BL K 2 PLAT OF EAGLE ROCK ESTATES UNIT II
LAND USE:
PROPERTY ADDR: 00000 MOONSTONE
OWNER NAME: FLORIO REBECCA P & HEIDI C
OWNER ADDR: 08905 MOONSTONE DR NE
ALBUQUERQUE NM 87113

0101906400347020711 LEGAL: LT 1 1 BL K 2 PLAT OF EAGLE ROCK ESTATES UNIT II
LAND USE:
PROPERTY ADDR: 00000 MOONSTONE
OWNER NAME: BACA JAMES E & MONICA A
OWNER ADDR: 08901 MOONSTONE DR NE
ALBUQUERQUE NM 87113
0101906400246520710 LEGAL: LT 1 0 BL K 2 PLAT OF EAGLE ROCK ESTATES UNIT II
LAND USE:
PROPERTY ADDR: 00000 AQUA MARINE
OWNER NAME: CORMIER JAMES R
OWNER ADDR: 07000 AQUA MARINE RD NE
ALBUQUERQUE NM 87113
0101906400345820709 LEGAL: LT 9 -P1 BLK 2 PLAT OF EAGLE ROCK ESTATES UNIT
II LAND USE:
PROPERTY ADDR: 00000 AQUA MARINE
OWNER NAME: ALVARADO JOSE JR & EDNA ALVARA
OWNER ADDR: 08732 TIERRA MONTANA NE
ALBUQUERQUE NM 87113
0101806451842911017 LEGAL: LOT 17-P 1 BLOCK 1 PLAT OF EAGLE ROCK ESTATES
UNIT LAND USE:
PROPERTY ADDR: 00000 OLIVINE
OWNER NAME: CHAPMAN DONNA L
OWNER ADDR: 08900 OLIVINE ST NE
ALBUQUERQUE NM 87113
0101806451843411016 LEGAL: LOT 16-P 1 BLOCK 1 PLAT OF EAGLE ROCK ESTATES
UNIT LAND USE:
PROPERTY ADDR: 00000 OLIVINE
OWNER NAME: MORRISON KATHLEEN M
OWNER ADDR: 08904 OLIVINE ST NE
ALBUQUERQUE NM 87113
0101806451843811015 LEGAL: LOT 15-P 1 BLOCK 1 PLAT OF EAGLE ROCK ESTATES
UNIT LAND USE:
PROPERTY ADDR: 00000 OLIVINE
OWNER NAME: SALAZ MELQUIADES A & SARAH
OWNER ADDR: 08908 OLIVINE ST NE
ALBUQUERQUE NM 87113
0101806451844311014 LEGAL: LOT 14-P 1 BLOCK 1 PLAT OF EAGLE ROCK ESTATES
UNIT LAND USE:
PROPERTY ADDR: 00000 OLIVINE
OWNER NAME: HUNT BRIAN D
OWNER ADDR: 08912 OLIVINE ST NE
ALBUQUERQUE NM 87113
0101806451844811013 LEGAL: LOT 13-P 1 BLOCK 1 PLAT OF EAGLE ROCK ESTATES
UNIT LAND USE:
PROPERTY ADDR: 00000 OLIVINE
OWNER NAME: SMITH ROBERT J
OWNER ADDR: 08916 OLIVINE ST NE
ALBUQUERQUE NM 87113
0101806451845211012 LEGAL: LOT 12-P 1 BLOCK 1 PLAT OF EAGLE ROCK ESTATES
UNIT LAND USE:
PROPERTY ADDR: 00000 OLIVINE
OWNER NAME: GALLEGOS ALEXANDER A. & DONNA
OWNER ADDR: 08920 OLIVINE ST NE
ALBUQUERQUE NM 87113

0101806451845711011 LEGAL: LOT 11-P 1 BLOCK 1 PLAT OF EAGLE ROCK ESTATES
UNIT LAND USE:
PROPERTY ADDR: 00000 OLIVINE
OWNER NAME: HEADLEY DANIEL I & BETHANY A
OWNER ADDR: 08924 OLIVINE ST NE
ALBUQUERQUE NM 87113
0101806451846111010 LEGAL: LOT 10-P 1 BLOCK 1 PLAT OF EAGLE ROCK ESTATES
UNIT LAND USE:
PROPERTY ADDR: 00000 OLIVINE
OWNER NAME: FLEIG PATRICK F. & MIRANDA S.
OWNER ADDR: 08928 OLIVINE ST NE
ALBUQUERQUE NM 87113
0101806451846811009 LEGAL: LOT 9-P1 BLOCK 1 PLAT OF EAGLE ROCK ESTATES
UNIT I LAND USE:
PROPERTY ADDR: 00000 OLIVINE
OWNER NAME: CARSON KERRY A & THOMAS K
OWNER ADDR: 08932 OLIVINE ST NE
ALBUQUERQUE NM 87113
0101806451146811008 LEGAL: LOT 8-P1 BLOCK 1 PLAT OF EAGLE ROCK ESTATES
UNIT I LAND USE:
PROPERTY ADDR: 00000 SHALE
OWNER NAME: MOWERY LISA A
OWNER ADDR: 06931 SHALE AV NE
ALBUQUERQUE NM 87113
0101806450646811007 LEGAL: LOT 7-P1 BLOCK 1 PLAT OF EAGLE ROCK ESTATES
UNIT I LAND USE:
PROPERTY ADDR: 00000 SHALE
OWNER NAME: WILSON CHRISTOPHER W. &
OWNER ADDR: 06927 SHALE AV NE
ALBUQUERQUE NM 87113
0101806450246811006 LEGAL: LOT 6-P1 BLOCK 1 PLAT OF EAGLE ROCK ESTATES
UNIT I LAND USE:
PROPERTY ADDR: 00000 SHALE
OWNER NAME: WALLA LISA A
OWNER ADDR: 06923 SHALE AV NE
ALBUQUERQUE NM 87113
0101806449746811005 LEGAL: LOT 5-P1 BLOCK 1 PLAT OF EAGLE ROCK ESTATES
UNIT I LAND USE:
PROPERTY ADDR: 00000 SHALE
OWNER NAME: HERRERA PAUL P &
OWNER ADDR: 06919 SHALE AV NE
ALBUQUERQUE NM 87113
0101806449346811004 LEGAL: LOT 4-P1 BLOCK 1 PLAT OF EAGLE ROCK ESTATES
UNIT I LAND USE:
PROPERTY ADDR: 00000 SHALE
OWNER NAME: BACA IRENE SUSAN
OWNER ADDR: 06915 SHALE AV NE
ALBUQUERQUE NM 87113
0101806448846811003 LEGAL: LOT 3-P1 BLOCK 1 PLAT OF EAGLE ROCK ESTATES
UNIT I LAND USE:
PROPERTY ADDR: 00000 SHALE
OWNER NAME: LOGAN MICHELE S
OWNER ADDR: 06909 SHALE AV NE
ALBUQUERQUE NM 87113

0101806448346811002 LEGAL: LOT 2-P1 BLOCK 1 PLAT OF EAGLE ROCK ESTATES
UNIT I LAND USE:
PROPERTY ADDR: 00000 SHALE
OWNER NAME: SMITH FORREST D
OWNER ADDR: 05699 NORTHWOOD DR
EVERGREEN CO 80439
0101806447946811001 LEGAL: LOT 1-P1 BLOCK 1 PLAT OF EAGLE ROCK ESTATES
UNIT I LAND USE:
PROPERTY ADDR: 00000 SHALE
OWNER NAME: PEDROTTY DENNIS J & DONNA
OWNER ADDR: 07304 ONATE CT NE
ALBUQUERQUE NM 87109
0101806450445410907 LEGAL: LOT 6-P1 BLOCK 3 PLAT OF EAGLE ROCK ESTATES
UNIT I LAND USE:
PROPERTY ADDR: 00000 SHALE
OWNER NAME: DU JARDIN WILLIAM B & FERN C
OWNER ADDR: 05117 SAN PEDRO DR NE
ALBUQUERQUE NM 87109
0101806449945410908 LEGAL: LOT 5-P1 BLOCK 3 PLAT OF EAGLE ROCK ESTATES
UNIT I LAND USE:
PROPERTY ADDR: 00000 SHALE
OWNER NAME: NIKOLOV NED & TANYA
OWNER ADDR: 06736 FLAGLER RD
FORT COLLINSCO 80525
0101806449445410909 LEGAL: LOT 4-P1 BLOCK 3 PLAT OF EAGLE ROCK ESTATES
UNIT I LAND USE:
PROPERTY ADDR: 00000 SHALE
OWNER NAME: OPATZ BRADLEY E & JEANETTE E
OWNER ADDR: 06912 SHALE AV NE
ALBUQUERQUE NM 87113
0101806448945410910 LEGAL: LOT 3-P1 BLOCK 3 PLAT OF EAGLE ROCK ESTATES
UNIT I LAND USE:
PROPERTY ADDR: 00000 SHALE
OWNER NAME: MARTINEZ ANNETTE D
OWNER ADDR: 06908 SHALE AV NE
ALBUQUERQUE NM 87113
0101806448345410911 LEGAL: LOT 2-P1 BLOCK 3 PLAT OF EAGLE ROCK ESTATES
UNIT I LAND USE:
PROPERTY ADDR: 00000 SHALE
OWNER NAME: HECKLER DEBORAH S &
OWNER ADDR: 06904 SHALE AV NE
ALBUQUERQUE NM 87113
0101806447845410912 LEGAL: LOT 1-P1 BLOCK 3 PLAT OF EAGLE ROCK ESTATES
UNIT I LAND USE:
PROPERTY ADDR: 00000 SHALE
OWNER NAME: DELILLO RICHARD
OWNER ADDR: 06900 SHALE NE
ALBUQUERQUE NM 87113
0101806447944510901 LEGAL: LOT 12-P 1 BLOCK 3 PLAT OF EAGLE ROCK ESTATES
UNIT LAND USE:
PROPERTY ADDR: 00000 LIMESTONE
OWNER NAME: MCLAUGHLIN JOSHUA F & ALEXIS F
OWNER ADDR: 06901 LIMESTONE AV NE
ALBUQUERQUE NM 87113

0101806448444510902 LEGAL: LOT 11-P 1 BLOCK 3 PLAT OF EAGLE ROCK ESTATES
UNIT LAND USE:
PROPERTY ADDR: 00000 LIMESTONE
OWNER NAME: MARTIN PATRICIA G TRUSTEE LAND
OWNER ADDR: 10334 OSO REDONDO NE
ALBUQUERQUE NM 87111
0101806449044510903 LEGAL: LOT 10-P 1 BLOCK 3 PLAT OF EAGLE ROCK ESTATES
UNIT LAND USE:
PROPERTY ADDR: 00000 LIMESTONE
OWNER NAME: ANDERSON DANA LYNNE
OWNER ADDR: 06909 LIMESTONE AV NE
ALBUQUERQUE NM 87113
0101806449544510904 LEGAL: LOT 9-P1 BLOCK 3 PLAT OF EAGLE ROCK ESTATES
UNIT I LAND USE:
PROPERTY ADDR: 00000 LIMESTONE
OWNER NAME: WINDOM DEBRA A
OWNER ADDR: 06915 LIMESTONE AV NE
ALBUQUERQUE NM 87113
0101806450044510905 LEGAL: LOT 8-P1 BLOCK 3 PLAT OF EAGLE ROCK ESTATES
UNIT I LAND USE:
PROPERTY ADDR: 00000 LIMESTONE
OWNER NAME: BINYON STEVE M
OWNER ADDR: 06919 LIMESTONE AV NE
ALBUQUERQUE NM 87113
0101806450544510906 LEGAL: LOT 7-P1 BLOCK 3 PLAT OF EAGLE ROCK ESTATES
UNIT I LAND USE:
PROPERTY ADDR: 00000 LIMESTONE
OWNER NAME: MILLER RODNEY HAROLD & ANNABEL
OWNER ADDR: 11600 EAGLE ROCK AV NE
ALBUQUERQUE NM 87122
0101806450542710448 LEGAL: LOT 1-P1 BLOCK 2 PLAT OF EAGLE ROCK ESTATES
UNIT I LAND USE:
PROPERTY ADDR: 00000 LIMESTONE
OWNER NAME: BACA MARGARET C & THERESA LOPE
OWNER ADDR: 06924 LIMESTONE AV NE
ALBUQUERQUE NM 87113
0101806450142710447 LEGAL: LOT 2-P1 BLOCK 2 PLAT OF EAGLE ROCK ESTATES
UNIT I LAND USE:
PROPERTY ADDR: 00000 LIMESTONE
OWNER NAME: CAMACHO JOSE E
OWNER ADDR: 06920 LIMESTONE AV NE
ALBUQUERQUE NM 87113
0101806449642710446 LEGAL: LOT 3-P1 BLOCK 2 PLAT OF EAGLE ROCK ESTATES
UNIT I LAND USE:
PROPERTY ADDR: 00000 LIMESTONE
OWNER NAME: NAIL CHRISTOPHER D & DINA M
OWNER ADDR: 06916 LIMESTONE AV NE
ALBUQUERQUE NM 87113
0101806449142710445 LEGAL: LOT 4-P1 BLOCK 2 PLAT OF EAGLE ROCK ESTATES
UNIT I LAND USE:
PROPERTY ADDR: 00000 LIMESTONE
OWNER NAME: SMITH ROGER E
OWNER ADDR: 05610 WOODLAND DR
FOREST HEIGHMD 20745

0101806448642710444 LEGAL: LOT 5-P1 BLOCK 2 PLAT OF EAGLE ROCK ESTATES UNIT I LAND USE:
PROPERTY ADDR: 00000 LIMESTONE
OWNER NAME: RODOLPH RUSSELL B
OWNER ADDR: 06908 LIMESTONE AV NE
ALBUQUERQUE NM 87113
0101806448142710443 LEGAL: LOT 6-P1 BLOCK 2 PLAT OF EAGLE ROCK ESTATES UNIT I LAND USE:
PROPERTY ADDR: 00000 LIMESTONE
OWNER NAME: GLENN NATHAN & LISA
OWNER ADDR: 06904 LIMESTONE AV NE
ALBUQUERQUE NM 87113
0101806447742710442 LEGAL: LOT 7-P1 BLOCK 2 PLAT OF EAGLE ROCK ESTATES UNIT I LAND USE:
PROPERTY ADDR: 00000 LIMESTONE
OWNER NAME: VIDOTTO CARLENE B
OWNER ADDR: 06900 LIMESTONE AV NE
ALBUQUERQUE NM 87113
0101806447242710441 LEGAL: LOT 8-P1 BLOCK 2 PLAT OF EAGLE ROCK ESTATES UNIT I LAND USE:
PROPERTY ADDR: 00000 LIMESTONE
OWNER NAME: TAPIA DENNIS WAYNE & MARY SUSA
OWNER ADDR: 06804 LIMESTONE AV NE
ALBUQUERQUE NM 87113
0101806446542710440 LEGAL: TEMP ORAR Y PUBLIC DRAINAGE EASEMENT GRANTED TO THE LAND USE:
PROPERTY ADDR: 00000 LIMESTONE
OWNER NAME: CITY OF ALBUQUERQUE
OWNER ADDR: PO BOX 1293
ALBUQUERQUE NM 87103
0101806446543310439 LEGAL: LOT 10 B LOCK 2 PLAT OF EAGLE ROCK ESTATES UNIT III LAND USE:
PROPERTY ADDR: 00000 OBSIDIAN
OWNER NAME: GORACKE BEN E & TIFFANY J
OWNER ADDR: 08901 OBSIDIAN ST NE
ALBUQUERQUE NM 87113
0101806446543810438 LEGAL: LOT 11 B LOCK 2 PLAT OF EAGLE ROCK ESTATES UNIT III LAND USE:
PROPERTY ADDR: 00000 OBSIDIAN
OWNER NAME: SALAZAR ROBERTA E
OWNER ADDR: 08905 OBSIDIAN ST NE
ALBUQUERQUE NM 87113
0101806446544310437 LEGAL: LOT 12 B LOCK 2 PLAT OF EAGLE ROCK ESTATES UNIT III LAND USE:
PROPERTY ADDR: 00000 OBSIDION
OWNER NAME: JENSEN VICTOR A JR & TAMERA B
OWNER ADDR: 08909 OBSIDIAN ST NE
ALBUQUERQUE NM 87113
0101806446544710436 LEGAL: LOT 13 B LOCK 2 PLAT OF EAGLE ROCK ESTATES UNIT III LAND USE:
PROPERTY ADDR: 00000 OBSIDIAN
OWNER NAME: TERRY JOHN DAVID II & GLORIA M
OWNER ADDR: 8915 OBSIDIAN ST NE
ALBUQUERQUE NM 87113

01018064465452104 35 LEGAL: LOT 14 B LOCK 2 PLAT OF EAGLE ROCK ESTATES UNIT III LAND USE:
PROPERTY ADDR: 00000 OBSIDIAN
OWNER NAME: JOHNSON ALFRED
OWNER ADDR: 08919 OBSIDIAN ST NE
ALBUQUERQUE NM 87113
01018064465461104 34 LEGAL: TEMP ORAR Y PUBLIC DRAINAGE EASEMENT GRANTED TO THE LAND USE:
PROPERTY ADDR: 00000 OBSIDIAN
OWNER NAME: CITY OF ALBUQUERQUE
OWNER ADDR: PO BOX 1293
ALBUQUERQUE NM 87103
01018064462460116 37 LEGAL: LT 2 1-P1 PLAT FOR OAKLAND ESTATES SUBDIVISION CON LAND USE:
PROPERTY ADDR: 00000 GLENTURRET
OWNER NAME: STV INVESTMENTS VII LLC
OWNER ADDR: 01015 TIJERAS AV NW
ALBUQUERQUE NM 87102
01018064457461116 36 LEGAL: LT 2 0-P1 PLAT FOR OAKLAND ESTATES SUBDIVISION CON LAND USE:
PROPERTY ADDR: 00000 GLENTURRET
OWNER NAME: RAYLEE HOMES INC
OWNER ADDR: 1015 TIJERAS AVE NW 210
ALBUQUERQUE NM 87103
01018064453461116 35 LEGAL: LT 1 9-P1 PLAT FOR OAKLAND ESTATES SUBDIVISION CON LAND USE:
PROPERTY ADDR: 00000 GLENTURRET
OWNER NAME: STV INVESTMENTS VII LLC
OWNER ADDR: 1015 TIJERAS AVE NW 210
ALBUQUERQUE NM 87103
01018064448461116 34 LEGAL: LT 1 8-P1 PLAT FOR OAKLAND ESTATES SUBDIVISION CON LAND USE:
PROPERTY ADDR: 00000 GLENTURRET
OWNER NAME: STV INVESTMENTS VII LLC
OWNER ADDR: 1015 TIJERAS AVE NW 210
ALBUQUERQUE NM 87103
01018064444461116 33 LEGAL: LT 1 7-P1 PLAT FOR OAKLAND ESTATES SUBDIVISION CON LAND USE:
PROPERTY ADDR: 00000 GLENTURRET
OWNER NAME: STV INVESTMENTS VII LLC
OWNER ADDR: 1015 TIJERAS AVE NW 210
ALBUQUERQUE NM 87102
01018064439461116 32 LEGAL: LT 1 6-P1 PLAT FOR OAKLAND ESTATES SUBDIVISION CON LAND USE:
PROPERTY ADDR: 00000 GLENTURRET
OWNER NAME: STV INVESTMENTS VII LLC
OWNER ADDR: 1015 TIJERAS AVE NW 210
ALBUQUERQUE NM 87102
01018064435461116 31 LEGAL: LT 1 5-P1 PLAT FOR OAKLAND ESTATES SUBDIVISION CON LAND USE:
PROPERTY ADDR: 00000 GLENTURRET
OWNER NAME: STV INVESTMENTS VII LLC
OWNER ADDR: 1015 TIJERAS AVE NW 210
ALBUQUERQUE NM 87102

01018064430461116 30 LEGAL: LT 1 4-P1 PLAT FOR OAKLAND ESTATES SUBDIVISION
CON LAND USE:
PROPERTY ADDR: 00000 GLENTURRET
OWNER NAME: STV INVESTMENTS VII LLC
OWNER ADDR: 1015 TIJERAS AVE NW 210
ALBUQUERQUE NM 87102
01018064426461116 29 LEGAL: LT 1 3-P1 PLAT FOR OAKLAND ESTATES SUBDIVISION
CON LAND USE:
PROPERTY ADDR: 00000 GLENTURRET
OWNER NAME: STV INVESTMENTS VII LLC
OWNER ADDR: 1015 TIJERAS AVE NW 210
ALBUQUERQUE NM 87102
01018064421461116 28 LEGAL: LT 1 2-P1 PLAT FOR OAKLAND ESTATES SUBDIVISION
CON LAND USE:
PROPERTY ADDR: 00000 GLENTURRET
OWNER NAME: STV INVESTMENTS VII LLC
OWNER ADDR: 1015 TIJERAS AVE NW 210
ALBUQUERQUE NM 87102
01018064417461116 27 LEGAL: LT 1 1-P1 PLAT FOR OAKLAND ESTATES SUBDIVISION
CON LAND USE:
PROPERTY ADDR: 00000 GLENTURRET
OWNER NAME: STV INVESTMENTS III LLC
OWNER ADDR: 1015 TIJERAS AVE NW 210
ALBUQUERQUE NM 87102
01018064412461116 26 LEGAL: LT 1 0-P1 PLAT FOR OAKLAND ESTATES SUBDIVISION
CON LAND USE:
PROPERTY ADDR: 00000 GLENTURRET
OWNER NAME: STV INVESTMENTS VII LLC
OWNER ADDR: 01015 TIJERAS AV NW
ALBUQUERQUE NM 87102
01018064408461116 25 LEGAL: LT 9 -P1 PLAT FOR OAKLAND ESTATES SUBDIVISION
CONT LAND USE:
PROPERTY ADDR: 00000 GLENTURRET
OWNER NAME: STV INVESTMENTS VII INC
OWNER ADDR: 1015 TIJERAS AVE NW 210
ALBUQUERQUE NM 87103
01018064403461116 24 LEGAL: LT 8 -P1 PLAT FOR OAKLAND ESTATES SUBDIVISION
CONT LAND USE:
PROPERTY ADDR: 00000 GLENTURRET
OWNER NAME: STV INVESTMENTS VII INC
OWNER ADDR: 1015 TIJERAS AVE NW 210
ALBUQUERQUE NM 87102
01018064399461116 23 LEGAL: LT 7 -P1 PLAT FOR OAKLAND ESTATES SUBDIVISION
CONT LAND USE:
PROPERTY ADDR: 00000 GLENTURRET
OWNER NAME: STV INVESTMENTS VII LLC
OWNER ADDR: 01015 TIJERAS AV NW
ALBUQUERQUE NM 87102
01018064394461116 22 LEGAL: LT 6 -P1 PLAT FOR OAKLAND ESTATES SUBDIVISION
CONT LAND USE:
PROPERTY ADDR: 00000 GLENTURRET
OWNER NAME: STV INVESTMENTS VII LLC
OWNER ADDR: 1015 TIJERAS AVE NW 210
ALBUQUERQUE NM 87102

01018064390461116 21 LEGAL: LT 5 -P1 PLAT FOR OAKLAND ESTATES SUBDIVISION
CONT LAND USE:
PROPERTY ADDR: 00000 GLENTURRET
OWNER NAME: STV INVESTMENTS VII LLC
OWNER ADDR: 01015 TIJERAS AV NW
ALBUQUERQUE NM 87102
01018064385461116 20 LEGAL: LT 4 -P1 PLAT FOR OAKLAND ESTATES SUBDIVISION
CONT LAND USE:
PROPERTY ADDR: 00000 GLENTURRET
OWNER NAME: STV INVESTMENTS VII LLC
OWNER ADDR: 01015 TIJERAS AV NW
ALBUQUERQUE NM 87102
01018064379461116 19 LEGAL: LT 3 -P1 PLAT FOR OAKLAND ESTATES SUBDIVISION
CONT LAND USE:
PROPERTY ADDR: 00000 GLENTURRET
OWNER NAME: STV INVESTMENTS VII LLC
OWNER ADDR: 1015 TIJERAS AVE NW 210
ALBUQUERQUE NM 87102
01018064372461116 18 LEGAL: LT 2 -P1 PLAT FOR OAKLAND ESTATES SUBDIVISION
CONT LAND USE:
PROPERTY ADDR: 00000 GLENTURRET
OWNER NAME: STV INVESTMENTS VII LLC
OWNER ADDR: 1015 TIJERAS AVE NW 210
ALBUQUERQUE NM 87102
01018064367460116 17 LEGAL: LT 1 -P1 PLAT FOR OAKLAND ESTATES SUBDIVISION
CONT LAND USE:
PROPERTY ADDR: 00000 GLENTURRET
OWNER NAME: STV INVESTMENTS VII LLC
OWNER ADDR: 1015 TIJERAS AVE NW 210
ALBUQUERQUE NM 87102
01018064370450116 16 LEGAL: LT 4 8-P1 PLAT FOR OAKLAND ESTATES SUBDIVISION
CON LAND USE:
PROPERTY ADDR: 00000 LOCHSIDE
OWNER NAME: STV INVESTMENTS VII LLC
OWNER ADDR: 1015 TIJERAS AVE NW 210
ALBUQUERQUE NM 87102
01018064370446116 15 LEGAL: LT 4 7-P1 PLAT FOR OAKLAND ESTATES SUBDIVISION
CON LAND USE:
PROPERTY ADDR: 00000 LOCHSIDE
OWNER NAME: STV INVESTMENTS VII LLC
OWNER ADDR: 1015 TIJERAS AVE NW 210
ALBUQUERQUE NM 87102
01018064370441116 14 LEGAL: LT 4 6-P1 PLAT FOR OAKLAND ESTATES SUBDIVISION
CON LAND USE:
PROPERTY ADDR: 00000 LOCHSIDE
OWNER NAME: STV INVESTMENTS VII LLC
OWNER ADDR: 1015 TIJERAS AVE NW 210
ALBUQUERQUE NM 87102
01018064370437116 13 LEGAL: LT 4 5-P1 PLAT FOR OAKLAND ESTATES SUBDIVISION
CON LAND USE:
PROPERTY ADDR: 00000 LOCHSIDE
OWNER NAME: STV INVESTMENTS VII LLC
OWNER ADDR: 1015 TIJERAS AVE NW 210
ALBUQUERQUE NM 87102

```
0101806437043111612   LEGAL: LT 4 4-P1  PLAT FOR OAKLAND ESTATES SUBDIVISION
CON  LAND USE:
                      PROPERTY ADDR: 00000   LOCHSIDE
                         OWNER NAME: STV INVESTMENTS VII LLC
                         OWNER ADDR: 1015 TIJERAS AVE NW 210
ALBUQUERQUE NM       87102
0101806437242411611   LEGAL: LT 4 3-P1  PLAT FOR OAKLAND ESTATES SUBDIVISION
CON  LAND USE:
                      PROPERTY ADDR: 00000   LOCHSIDE
                         OWNER NAME: STV INVESTMENTS VII LLC
                         OWNER ADDR: 1015 TIJERAS AVE NW 210
ALBUQUERQUE NM       87102
0101806438042411610   LEGAL: LT 4 2-P1  PLAT FOR OAKLAND ESTATES SUBDIVISION
CON  LAND USE:
                      PROPERTY ADDR: 00000   GLENLOCHY
                         OWNER NAME: GARCIA DAVID M
                         OWNER ADDR: 06600   GLENLOCHY                WA NE
ALBUQUERQUE NM       87113
0101806438442411609   LEGAL: LT 4 1-P1  PLAT FOR OAKLAND ESTATES SUBDIVISION
CON  LAND USE:
                      PROPERTY ADDR: 00000   GLENLOCHY
                         OWNER NAME: SHI LINGZHI
                         OWNER ADDR: 06604   GLENLOCHY                WA NE
ALBUQUERQUE NM       87113
0101806438942411608   LEGAL: LT 4 0-P1  PLAT FOR OAKLAND ESTATES SUBDIVISION
CON  LAND USE:
                      PROPERTY ADDR: 00000   GLENLOCHY
                         OWNER NAME: PADILLA DAVID E & SHELLEY B
                         OWNER ADDR: 06608   GLENLOCHY                WA NE
ALBUQUERQUE NM       87113
0101806439442411607   LEGAL: LT 3 9-P1  PLAT FOR OAKLAND ESTATES SUBDIVISION
CON  LAND USE:
                      PROPERTY ADDR: 00000   GLENLOCHY
                         OWNER NAME: RAYLEE HOMES INC
                         OWNER ADDR: PO BOX 1443
CORRALES    NM       87048
0101806439842411606   LEGAL: LT 3 8-P1  PLAT FOR OAKLAND ESTATES SUBDIVISION
CON  LAND USE:
                      PROPERTY ADDR: 00000   GLENLOCHY
                         OWNER NAME: RAYLEE HOMES INC
                         OWNER ADDR: PO BOX 1443
CORRALES    NM       87048
0101806440242411605   LEGAL: LT 3 7-P1  PLAT FOR OAKLAND ESTATES SUBDIVISION
CON  LAND USE:
                      PROPERTY ADDR: 00000   GLENLOCHY
                         OWNER NAME: RAYLEE HOMES INC
                         OWNER ADDR: PO BOX 1443
CORRALES    NM       87048
0101806440742411604   LEGAL: LT 3 6-P1  PLAT FOR OAKLAND ESTATES SUBDIVISION
CON  LAND USE:
                      PROPERTY ADDR: 00000   GLENLOCHY
                         OWNER NAME: RAYLEE HOMES INC
                         OWNER ADDR: PO BOX 1443
CORRALES    NM       87048
```

0101806441142411603 LEGAL: LT 3 5-P1 PLAT FOR OAKLAND ESTATES SUBDIVISION
CON LAND USE:
PROPERTY ADDR: 00000 GLENLOCHY
OWNER NAME: RAYLEE HOMES INC
OWNER ADDR: PO BOX 1443
CORRALES NM 87048
0101806441642411602 LEGAL: LT 3 4-P1 PLAT FOR OAKLAND ESTATES SUBDIVISION
CON LAND USE:
PROPERTY ADDR: 00000 GLENLOCHY
OWNER NAME: RAYLEE HOMES INC
OWNER ADDR: PO BOX 1443
CORRALES NM 87048
0101806442142411601 LEGAL: LT 3 3-P1 PLAT FOR OAKLAND ESTATES SUBDIVISION
CON LAND USE:
PROPERTY ADDR: 00000 GLENLOCHY
OWNER NAME: STV INVESTMENTS VII LLC
OWNER ADDR: 01015 TIJERAS AV NW
ALBUQUERQUE NM 87102
0101806443242411648 LEGAL: LT 3 2-P1 PLAT FOR OAKLAND ESTATES SUBDIVISION
CON LAND USE:
PROPERTY ADDR: 00000 GLENLOCHY
OWNER NAME: STV INVESTMENTS VII LLC
OWNER ADDR: 01015 TIJERAS AV NW
ALBUQUERQUE NM 87102
0101806443742411647 LEGAL: LT 3 1-P1 PLAT FOR OAKLAND ESTATES SUBDIVISION
CON LAND USE:
PROPERTY ADDR: 00000 GLENLOCHY
OWNER NAME: STV INVESTMENTS VII LLC
OWNER ADDR: 1015 TIJERAS AVE NW 210
ALBUQUERQUE NM 87102
0101806444242411646 LEGAL: LT 3 0-P1 PLAT FOR OAKLAND ESTATES SUBDIVISION
CON LAND USE:
PROPERTY ADDR: 00000 GLENLOCHY
OWNER NAME: STV INVESTMENTS VII LLC
OWNER ADDR: 1015 TIJERAS AVE NW 210
ALBUQUERQUE NM 87102
0101806444642411645 LEGAL: LT 2 9-P1 PLAT FOR OAKLAND ESTATES SUBDIVISION
CON LAND USE:
PROPERTY ADDR: 00000 GLENLOCHY
OWNER NAME: STV INVESTMENTS VII LLC
OWNER ADDR: 1015 TIJERAS AVE NW 210
ALBUQUERQUE NM 87102
0101806445142411644 LEGAL: LT 2 8-P1 PLAT FOR OAKLAND ESTATES SUBDIVISION
CON LAND USE:
PROPERTY ADDR: 00000 GLENLOCHY
OWNER NAME: STV INVESTMENTS VII LLC
OWNER ADDR: 1015 TIJERAS AVE NW 210
ALBUQUERQUE NM 87102
0101806445942411643 LEGAL: LT 2 7-P1 PLAT FOR OAKLAND ESTATES SUBDIVISION
CON LAND USE:
PROPERTY ADDR: 00000 LOCHNAGER
OWNER NAME: STV INVESTMENTS VII LLC
OWNER ADDR: 1015 TIJERAS AVE VII LLC
ALBUQUERQUE NM 87102

0101806445943111642 LEGAL: LT 2 6-P1 PLAT FOR OAKLAND ESTATES SUBDIVISION
CON LAND USE:
PROPERTY ADDR: 00000 LOCHNAGER
OWNER NAME: STV INVESTMENTS VII LLC
OWNER ADDR: 1015 TIJERAS AVE NW 210
ALBUQUERQUE NM 87102
0101806445943611641 LEGAL: LT 2 5-P1 PLAT FOR OAKLAND ESTATES SUBDIVISION
CON LAND USE:
PROPERTY ADDR: 00000 LOCHNAGER
OWNER NAME: MOWZOUN SHERVIN
OWNER ADDR: 08908 LOCHNAGER LN NE
ALBUQUERQUE NM 87113
0101806445944011640 LEGAL: LT 2 4-P1 PLAT FOR OAKLAND ESTATES SUBDIVISION
CON LAND USE:
PROPERTY ADDR: 00000 LOCHNAGER
OWNER NAME: STV INVESTMENTS VII LLC
OWNER ADDR: 1510 TIJERAS AVE NW 210
ALBUQUERQUE NM 87102
0101806445944511639 LEGAL: LT 2 3-P1 PLAT FOR OAKLAND ESTATES SUBDIVISION
CON LAND USE:
PROPERTY ADDR: 00000 LOCHNAGER
OWNER NAME: STV INVESTMENTS VII LLC
OWNER ADDR: 1015 TIJERAS AVE NW 210
ALBUQUERQUE NM 87102
0101806445945011638 LEGAL: LT 2 2-P1 PLAT FOR OAKLAND ESTATES SUBDIVISION
CON LAND USE:
PROPERTY ADDR: 00000 LOCHNAGER
OWNER NAME: STV INVESTMENTS VII LLC
OWNER ADDR: 1015 TIJERAS AVE NW 210
ALBUQUERQUE NM 87102
0101806441645311501 LEGAL: TR A PLA T FOR OAKLAND ESTATES SUBDIVISION CONT
2. LAND USE:
PROPERTY ADDR: 00000
OWNER NAME: STV INVESTMENTS VII LLC
OWNER ADDR: 01015 TIJERAS AV NW
ALBUQUERQUE NM 87102
0101806438544811402 LEGAL: LT 4 9-P1 PLAT FOR OAKLAND ESTATES SUBDIVISION
CON LAND USE:
PROPERTY ADDR: 00000 GLENTURRET
OWNER NAME: STV INVESTMENTS VII LLC
OWNER ADDR: 1015 TIJERAS AVE NW 21
ALBUQUERQUE NM 87102
0101806439644811403 LEGAL: LT 5 0-P1 PLAT FOR OAKLAND ESTATES SUBDIVISION
CON LAND USE:
PROPERTY ADDR: 00000 GLENTURRET
OWNER NAME: STV INVESTMENTS VII LLC
OWNER ADDR: 1015 TIJERAS AVE NW 210
ALBUQUERQUE NM 87102
0101806440844811404 LEGAL: LT 5 1-P1 PLAT FOR OAKLAND ESTATES SUBDIVISION
CON LAND USE:
PROPERTY ADDR: 00000 GLENTURRET
OWNER NAME: STV INVESTMENTS VII LLC
OWNER ADDR: 1015 TIJERAS AVE NW 210
ALBUQUERQUE NM 87102

01018064420448114 05 LEGAL: LT 5 2-P1 PLAT FOR OAKLAND ESTATES SUBDIVISION
CON LAND USE:
PROPERTY ADDR: 00000 GLENTURRET
OWNER NAME: STV INVESTMENTS VII LLC
OWNER ADDR: 1015 TIJERAS AVE NW 210
ALBUQUERQUE NM 87102
01018064433448114 06 LEGAL: LT 5 3-P1 PLAT FOR OAKLAND ESTATES SUBDIVISION
CON LAND USE:
PROPERTY ADDR: 00000 GLENTURRET
OWNER NAME: STV INVESTMENTS VII LLC
OWNER ADDR: 1015 TIJERAS AVE NW 210
ALBUQUERQUE NM 87102
01018064444448114 07 LEGAL: LT 5 4-P1 PLAT FOR OAKLAND ESTATES SUBDIVISION
CON LAND USE:
PROPERTY ADDR: 00000 GLENTURRET
OWNER NAME: STV INVESTMENTS AVE NW 210
OWNER ADDR: 1015 TIJERAS AVE NW 210
ALBUQUERQUE NM 87102
01018064445439114 08 LEGAL: LT 5 5-P1 PLAT FOR OAKLAND ESTATES SUBDIVISION
CON LAND USE:
PROPERTY ADDR: 00000 GLENLOCHY
OWNER NAME: STV INVESTMENTS VII LLC
OWNER ADDR: 1015 TIJERAS AVE NW 210
ALBUQUERQUE NM 87102
01018064439439114 09 LEGAL: LT 5 6-P1 PLAT FOR OAKLAND ESTATES SUBDIVISION
CON LAND USE:
PROPERTY ADDR: 00000 GLENLOCHY
OWNER NAME: STV INVESTMENTS VII LLC
OWNER ADDR: 1015 TIJERAS AVE NW 210
ALBUQUERQUE NM 87102
01018064435439114 10 LEGAL: LT 5 7-P1 PLAT FOR OAKLAND ESTATES SUBDIVISION
CON LAND USE:
PROPERTY ADDR: 00000 GLENLOCHY
OWNER NAME: STV INVESTMENTS VII LLC
OWNER ADDR: 1015 TIJERAS AVE NW 210
ALBUQUERQUE NM 87102
01018064430439114 11 LEGAL: LT 5 8-P1 PLAT FOR OAKLAND ESTATES SUBDIVISION
CON LAND USE:
PROPERTY ADDR: 00000 GLENLOCHY
OWNER NAME: STV INVESTMENTS VII LLC
OWNER ADDR: 1015 TIJERAS AVE NW 210
ALBUQUERQUE NM 87102
01018064426439114 12 LEGAL: LT 5 9-P1 PLAT FOR OAKLAND ESTATES SUBDIVISION
CON LAND USE:
PROPERTY ADDR: 00000 GLENLOCHY
OWNER NAME: STV INVESTMENTS VII LLC
OWNER ADDR: 1015 TIJERAS AVE NW 210
ALBUQUERQUE NM 87102
01018064421439114 13 LEGAL: LT 6 0-P1 PLAT FOR OAKLAND ESTATES SUBDIVISION
CON LAND USE:
PROPERTY ADDR: 00000 GLENLOCHY
OWNER NAME: STV INVESTMENTS VII LLC
OWNER ADDR: 1015 TIJERAS AVE NW 210
ALBUQUERQUE NM 87102

01018064417439114 14 LEGAL: LT 6 1-P1 PLAT FOR OAKLAND ESTATES SUBDIVISION
CON LAND USE:
PROPERTY ADDR: 00000 GLENLOCHY
OWNER NAME: STV INVESTMENTS VII LLC
OWNER ADDR: 1015 TIJERAS AVE NW 210
ALBUQUERQUE NM 87102
01018064412439114 15 LEGAL: LT 6 2-P1 PLAT FOR OAKLAND ESTATES SUBDIVISION
CON LAND USE:
PROPERTY ADDR: 00000 GLENLOLCHY
OWNER NAME: STV INVESTMENTS
OWNER ADDR: 1015 TIJERAS AVE NW 210
ALBUQUERQUE NM 87102
01018064408439114 16 LEGAL: LT 6 3-P1 PLAT FOR OAKLAND ESTATES SUBDIVISION
CON LAND USE:
PROPERTY ADDR: 00000 GLENLOCHY
OWNER NAME: STV INVESTMENTS VII LLC
OWNER ADDR: 1015 TIJERAS AVE NW 210
ALBUQUERQUE NM 87102
01018064403439114 17 LEGAL: LT 6 4-P1 PLAT FOR OAKLAND ESTATES SUBDIVISION
CON LAND USE:
PROPERTY ADDR: 00000 GLENLOCHY
OWNER NAME: STV INVESTMENTS VII LLC
OWNER ADDR: 1015 TIJERAS AVE NW 210
ALBUQUERQUE NM 87102
01018064399439114 18 LEGAL: LT 6 5-P1 PLAT FOR OAKLAND ESTATES SUBDIVISION
CON LAND USE:
PROPERTY ADDR: 00000 GLENLOCHY
OWNER NAME: STV INVESTMENTS VII LLC
OWNER ADDR: 1015 TIJERAS AVE NW 210
ALBUQUERQUE NM 87102
01018064394439114 19 LEGAL: LT 6 6-P1 PLAT FOR OAKLAND ESTATES SUBDIVISION
CON LAND USE:
PROPERTY ADDR: 00000 GLENLOCHY
OWNER NAME: STV INVESTMENTS VII LLC
OWNER ADDR: 1015 TIJERAS AVE NW 210
ALBUQUERQUE NM 87102
01018064390439114 20 LEGAL: LT 6 7-P1 PLAT FOR OAKLAND ESTATES SUBDIVISION
CON LAND USE:
PROPERTY ADDR: 00000 GLENLOCHY
OWNER NAME: STV INVESTMENTS VII LLC
OWNER ADDR: 1015 TIJERAS AVE NW 210
ALBUQUERQUE NM 87102
01018064353458117 06 LEGAL: LT 6 BLK 27 TRACT A UNIT B NORTH ALBUQUERQUE
ACRES LAND USE:
PROPERTY ADDR: 00000 EAGLE ROCK
OWNER NAME: BAUER & LOUCKS ENTERPRISES LLC
OWNER ADDR: 09320 SAN PEDRO DR NE
ALBUQUERQUE NM 87113
01018064337458117 05 LEGAL: LT 5 BLK 27 TRACT A UNIT B NORTH ALBUQUERQUE
ACRES LAND USE:
PROPERTY ADDR: 00000 EAGLE ROCK
OWNER NAME: BAUER & LOUCKS ENTERPRISES LLC
OWNER ADDR: 09320 SAN PEDRO DR NE
ALBUQUERQUE NM 87113

01018064320458117 04 LEGAL: LT 4 BLK 27 TRACT A UNIT B NORTH ALBUQUERQUE
ACRES LAND USE:
PROPERTY ADDR: 00000 EAGLE ROCK
OWNER NAME: BAUER & LOUCKS ENTERPRISES LLC
OWNER ADDR: 09320 SAN PEDRO DR NE
ALBUQUERQUE NM 87113
01018064303458117 03 LEGAL: LT 3 BLK 27 TRACT A UNIT B NORTH ALBUQUERQUE
ACRES LAND USE:
PROPERTY ADDR: 00000 EAGLE ROCK
OWNER NAME: BAUER & LOUCKS ENTERPRISES LLC
OWNER ADDR: 09320 SAN PEDRO DR NE
ALBUQUERQUE NM 87113
01018064287458117 02 LEGAL: LT 2 BLK 27 TRACT A UNIT B NORTH ALBUQUERQUE
ACRES LAND USE:
PROPERTY ADDR: 00000 EAGLE ROCK
OWNER NAME: BAUER & LOUCKS ENTERPRISES LLC
OWNER ADDR: 09320 SAN PEDRO DR NE
ALBUQUERQUE NM 87113
01018064272458117 01 LEGAL: LOT 1 BL K 27 TRACT A UNIT B NORTH ALBUQUERQUE
ACRE LAND USE:
PROPERTY ADDR: 00000 SAN PEDRO
OWNER NAME: BAUER & LOUCKS ENTERPRISES LLC
OWNER ADDR: 09320 SAN PEDRO DR NE
ALBUQUERQUE NM 87113
01018064273436117 12 LEGAL: LT 3 2 BL K 27 TRACT A UNIT B NORTH ALBUQUERQUE
ACRE LAND USE:
PROPERTY ADDR: 00000 OAKLAND
OWNER NAME: CORONADO AUTO SALVAGE INC
OWNER ADDR: 09320 SAN PEDRO DR NE
ALBUQUERQUE NM 87114
01018064287436117 11 LEGAL: LT 3 1 BL K 27 TRACT A UNIT B NORTH ALBUQUERQUE
ACRE LAND USE:
PROPERTY ADDR: 00000 OAKLAND
OWNER NAME: CORONADO AUTO SALVAGE INC
OWNER ADDR: 09320 SAN PEDRO DR NE
ALBUQUERQUE NM 87114
01018064303436117 10 LEGAL: LT 3 0 BL K 27 TRACT A UNIT B NORTH ALBUQUERQUE
ACRE LAND USE:
PROPERTY ADDR: 00000 OAKLAND
OWNER NAME: CORONADO AUTO SALVAGE INC
OWNER ADDR: 09320 SAN PEDRO DR NE
ALBUQUERQUE NM 87114
01018064320436117 09 LEGAL: LT 2 9 BL K 27 TRACT A UNIT B NORTH ALBUQUERQUE
ACRE LAND USE:
PROPERTY ADDR: 00000 OAKLAND
OWNER NAME: CORONADO AUTO SALVAGE
OWNER ADDR: 09320 SAN PEDRO DR NE
ALBUQUERQUE NM 87114
01018064338436117 08 LEGAL: LT 2 8 BL K 27 TRACT A UNIT B NORTH ALBUQUERQUE
ACRE LAND USE:
PROPERTY ADDR: 00000 OAKLAND
OWNER NAME: CORONADO AUTO SALVAGE
OWNER ADDR: 09320 SAN PEDRO DR NE
ALBUQUERQUE NM 87114

01018064353436117 07 LEGAL: LT 2 7 BL K 27 TRACT A UNIT B NORTH ALBUQUERQUE
ACRE LAND USE:
PROPERTY ADDR: 00000 OAKLAND
OWNER NAME: PERRY RALPH D & PERRY LLOYD C
OWNER ADDR: 02900 NORTH BRITAIN
IRVING TX 75062
01018064245512210 08 LEGAL: LT B -1 (AMENDED REPLAT OF LTS A2 & B) BLK 9
TRACT LAND USE:
PROPERTY ADDR: 00000 SAN PEDRO
OWNER NAME: PEARCY LARRY & KATHERINE
OWNER ADDR: PO BOX 2959
CORRALES NM 87048
01018064252490210 06 LEGAL: 017 009T RACT A UNIT B NORTH ALBUQUERQUE ACRES
LAND USE:
PROPERTY ADDR: 00000 EAGLE ROCK
OWNER NAME: EAGLE ROCK DEVELOPMENT GROUP
OWNER ADDR: PO DRAWER K
ALBUQUERQUE NM 87103
01018064252458208 08 LEGAL: 016 010N O ALBU AC TR A UNIT B
LAND USE:
PROPERTY ADDR: 00000 SAN PEDRO
OWNER NAME: LOUCKS RICHARD A
OWNER ADDR: 09320 SAN PEDRO DR NE
ALBUQUERQUE NM 87114
01018064252436208 07 LEGAL: 017 010N O ALBU AC TR A UNIT B
LAND USE:
PROPERTY ADDR: 00000 SAN PEDRO
OWNER NAME: LOUCKS RICHARD A
OWNER ADDR: 09320 SAN PEDRO DR NE
ALBUQUERQUE NM 87114
01018064251387206 10 LEGAL: TR B -1 P LAT OF TRACTS A-1 AND B-1 AMERICAN
TOYOTA LAND USE:
PROPERTY ADDR: 00000 ALAMEDA
OWNER NAME: MILLER LAWRENCE H & KAREN G
OWNER ADDR: 05995 ALAMEDA BL NE
ALBUQUERQUE NM 87113
01018064273405103 32 LEGAL: 001 028T RACT A UNIT B NORTH ALBUQUERQUE ACRES
LAND USE:
PROPERTY ADDR: 00000 OAKLAND
OWNER NAME: KASSAM ALEEM M & TAZIM P & FAI
OWNER ADDR: 05812 VULCAN VISTA NE
ALBUQUERQUE NM 87111
01018064288405103 31 LEGAL: 002 028T RACT A UNIT B NORTH ALBUQUERQUE ACRES
LAND USE:
PROPERTY ADDR: 00000 OAKLAND
OWNER NAME: KASSAM ALEEM M & TAZIM P & FAI
OWNER ADDR: 05812 VULCAN VISTA NE
ALBUQUERQUE NM 87111
01018064303406103 30 LEGAL: 003 028T RACT A UNIT B NORTH ALBUQUERQUE ACRES
LAND USE:
PROPERTY ADDR: 00000 OAKLAND
OWNER NAME: KASSAM ALEEM M & TAZIM P& FAIZ
OWNER ADDR: 05812 VULCAN VISTA NE
ALBUQUERQUE NM 87111

01018064340406103 29 LEGAL: LOTS 4, 5 & 6 BLK 28 TRACT A UNIT B NORTH
ALBUQUER LAND USE:
PROPERTY ADDR: 00000 OAKLAND
OWNER NAME: AUTO PARTS INTERNATIONAL INC
OWNER ADDR: 06114 OAKLAND AV NE
ALBUQUERQUE NM 87113
01018064370406103 26 LEGAL: 007 028T RACT A UNIT B NORTH ALBUQUERQUE ACRES
LAND USE:
PROPERTY ADDR: 00000 OAKLAND
OWNER NAME: NASH FRANCES T LEGAL LIFE
OWNER ADDR: 06115 ALAMEDA BL NE
ALBUQUERQUE NM 87113
01018064386406103 25 LEGAL: 008 028T RACT A UNIT B NORTH ALBUQUERQUE ACRES
LAND USE:
PROPERTY ADDR: 00000 OAKLAND
OWNER NAME: NASH FRANCES T LEGAL LIFE
OWNER ADDR: 06115 ALAMEDA BL NE
ALBUQUERQUE NM 87113
01018064403406103 24 LEGAL: 009 028T RACT A UNIT B NORTH ALBUQUERQUE ACRES
LAND USE:
PROPERTY ADDR: 00000 OAKLAND
OWNER NAME: NASH FRANCES T LEGAL LIFE
OWNER ADDR: 06115 ALAMEDA BL NE
ALBUQUERQUE NM 87113
01018064420406103 23 LEGAL: 010 028T RACT A UNIT B NORTH ALBUQUERQUE ACRES
LAND USE:
PROPERTY ADDR: 00000 OAKLAND
OWNER NAME: NASH FRANCES T LEGAL LIFE
OWNER ADDR: 06115 ALAMEDA BL NE
ALBUQUERQUE NM 87113
01018064435406103 22 LEGAL: 011 028T RACT A UNIT B NORTH ALBUQUERQUE ACRES
LAND USE:
PROPERTY ADDR: 00000 OAKLAND
OWNER NAME: SKYBLUE INVESTMENTS LLC
OWNER ADDR: 07049 LUELLA ANNE NE
ALBUQUERQUE NM 87109
01018064452406103 21 LEGAL: 012 028T RACT A UNIT B NORTH ALBUQUERQUE ACRES
LAND USE:
PROPERTY ADDR: 00000 OAKLAND
OWNER NAME: SKYBLUE INVESTMENTS LLC
OWNER ADDR: 07049 LUELLA ANNE DR NE
ALBUQUERQUE NM 87109
01018064469406103 20 LEGAL: 013 028T RACT A UNIT B NORTH ALBUQUERQUE ACRES
LAND USE:
PROPERTY ADDR: 00000 OAKLAND
OWNER NAME: CLARK SCOTT B & PAMELA M & DAV
OWNER ADDR: PO BOX 14641
ALBUQUERQUE NM 87191
01018064485406103 19 LEGAL: 014 028T RACT A UNIT B NORTH ALBUQUERQUE ACRES
LAND USE:
PROPERTY ADDR: 00000 OAKLAND
OWNER NAME: SKYBLUE INVESTMENTS LLC
OWNER ADDR: 7049 LUELLA ANNE DR NE
ALBUQUERQUE NM 87109

```
0101806450240610318   LEGAL: 015  028T RACT A UNIT B NORTH ALBUQUERQUE ACRES
LAND USE:
                      PROPERTY ADDR: 00000   OAKLAND
                         OWNER NAME: MELLOW FARMINGTON LLC
                         OWNER ADDR: 444 GALISTEO ST E                  SANTA
FE    NM            87501
0101806451840610317   LEGAL: 016  028T RACT A UNIT B NORTH ALBUQUERQUE ACRES
LAND USE:
                      PROPERTY ADDR: 00000   OAKLAND
                         OWNER NAME: ZIA TRUST INC CUSTODIAN
                         OWNER ADDR: 444 GALISTEO ST E
SANTA FE  NM            87501
0101906401040920332   LEGAL: 001  003N ORTH ALBUQ ACRES UN 3 TR2
LAND USE:
                      PROPERTY ADDR: 00000   OAKLAND
                         OWNER NAME: TRAN TAI & DUONG ANNA
                         OWNER ADDR: 08511   RANCHO DEL CERRO          DR NE
ALBUQUERQUE NM        87113
.
QUIT
```

101806434749810526 LEGAL: LOT 29-A BLK 26 PLAT OF LOT 29-A BLK 26 NOR ACRES CONT 7.0909 A
PROPERTY ADDR: 6301 EAGLE ROCK NE

OWNERS NAME: CITY OF ALBUQUERQUE
OWNERS ADDR: PO BOX 1293
ALBUQUERQUE, NM 87103

101806446652210536 LEGAL: TEMPORARY PUBLIC DRAINAGE EASEENT BLK 2 PL K ESTATES UNIT IV CO
PROPERTY ADDR: 6801 SCHIST AVE NE

OWNERS NAME: CITY OF ALBUQUERQUE
OWNERS ADDR: PO BOX 1293
ALBUQUERQUE, NM 87103

101806446648710530 LEGAL: TEMPORARY PUBLIC DRAINAGE EASEMENT BLK 2 P CK ESTATES UNIT IV C
PROPERTY ADDR: 9001 OBSIDIAN ST NE

OWNERS NAME: CITY OF ALBUQUERQUE
OWNERS ADDR: PO BOX 1293
ALBUQUERQUE, NM 87103

101806535002640101 LEGAL: LOTS 1 THRU 9 & 23 THRU 32 BK 25, LOTS 1 THRU BLK 26 & PORT OF VA
PROPERTY ADDR: N/A

OWNERS NAME: STRONG THORNE MORTUARY INC
OWNERS ADDR: PMB 6126, 250 'H' ST
BLAINE, WA 98230

101806446542710440 LEGAL: TEMPORARY PUBLIC DRAINAGE EASEMENT GRANTED TO ALBUQ BLK 2 P
PROPERTY ADDR: 6800 LIMESTONE AVE NE

OWNERS NAME: CITY OF ALBUQUERQUE
OWNERS ADDR: PO BOX 1293
ALBUQUERQUE, NM 87103

101806446544710436 LEGAL: LOT 13 BLK 2 PLAT OF EAGLE ROCK ESTATES UN 92 AC
PROPERTY ADDR: 8915 OBSIDIAN ST NE

OWNERS NAME: TERRY JOHN DAVID II & GLORIA M
OWNERS ADDR: 8915 OBSIDIAN ST NE
ALBUQUERQUE, NM 87113

101806446546110434 LEGAL: TEMPORARY PUBLIC DRAINAGE EASEMENT GRANTED TO ALBUQ BLK 2 P
PROPERTY ADDR: 8923 OBSIDIAN ST NE

OWNERS NAME: CITY OF ALBUQUERQUE
OWNERS ADDR: PO BOX 1293
ALBUQUERQUE, NM 87103

101806445746111636 LEGAL: LOT 20-P1 PLAT FOR OAKLAND ESTATES SUBDIVISION C
PROPERTY ADDR: 6827 GLENTURRET WAY NE

OWNERS NAME: STV INVESTMENTS VII LLC
OWNERS ADDR: 1015 TIJERAS AVE NW 210
ALBUQUERQUE, NM 87102

101806445346111635 LEGAL: LOT 19-P1 PLAT FOR OAKLAND ESTATES SUBDIVISION C
PROPERTY ADDR: 6823 GLENTURRET WAY NE

OWNERS NAME: STV INVESTMENTS VII LLC
OWNERS ADDR: 1015 TIJERAS AVE NW 210
ALBUQUERQUE, NM 87102

101806444846111634 LEGAL: LOT 18-P1 PLAT FOR OAKLAND ESTATES SUBDIVISION C
PROPERTY ADDR: 6819 GLENTURRET WAY NE

OWNERS NAME: STV INVESTMENTS VII LLC
OWNERS ADDR: 1015 TIJERAS AVE NW 210
ALBUQUERQUE, NM 87102

101806444446111633 LEGAL: LOT 17-P1 PLAT FOR OAKLAND ESTATES SUBDIVISION C
PROPERTY ADDR: 6815 GLENTURRET WAY NE

OWNERS NAME: STV INVESTMENTS VII LLC
OWNERS ADDR: 1015 TIJERAS AVE NW 210
ALBUQUERQUE, NM 87102

101806443946111632 LEGAL: LOT 16-P1 PLAT FOR OAKLAND ESTATES SUBDIVISION C
PROPERTY ADDR: 6809 GLENTURRET WAY NE

OWNERS NAME: STV INVESTMENTS VII LLC
OWNERS ADDR: 1015 TIJERAS AVE NW 210
ALBUQUERQUE, NM 87102

101806443546111631 LEGAL: LOT 15-P1 PLAT FOR OAKLAND ESTATES SUBDIVISION C
PROPERTY ADDR: 6805 GLENTURRET WAY NE

OWNERS NAME: STV INVESTMENTS VII LLC
OWNERS ADDR: 1015 TIJERAS AVE NW 210
ALBUQUERQUE, NM 87102

101806443046111630 LEGAL: LOT 14-P1 PLAT FOR OAKLAND ESTATES SUBDIVISION C
PROPERTY ADDR: 6801 GLENTURRET WAY NE

OWNERS NAME: STV INVESTMENTS VII LLC
OWNERS ADDR: 1015 TIJERAS AVE NW 210
ALBUQUERQUE, NM 87102

101806442646111629 LEGAL: LOT 13-P1 PLAT FOR OAKLAND ESTATES SUBDIVISION C
PROPERTY ADDR: 6723 GLENTURRET WAY NE

OWNERS NAME: STV INVESTMENTS VII LLC
OWNERS ADDR: 1015 TIJERAS AVE NW 210
ALBUQUERQUE, NM 87102

101806442146111628 LEGAL: LOT 12-P1 PLAT FOR OAKLAND ESTATES SUBDIVISION C
PROPERTY ADDR: 6719 GLENTURRET WAY NE

OWNERS NAME: STV INVESTMENTS VII LLC
OWNERS ADDR: 1015 TIJERAS AVE NW 210
ALBUQUERQUE, NM 87102

101806441746111627 LEGAL: LOT 11-P1 PLAT FOR OAKLAND ESTATES SUBDIVISION C
PROPERTY ADDR: 6715 GLENTURRET WAY NE

OWNERS NAME: STV INVESTMENTS VII LLC
OWNERS ADDR: 1015 TIJERAS AVE NW 210
ALBUQUERQUE, NM 87102

101806440846111625 LEGAL: LOT 9-P1 PLAT FOR OAKLAND ESTATES SUBDIVISION
PROPERTY ADDR: 6705 GLENTURRET WAY NE

OWNERS NAME: STV INVESTMENTS VII LLC
OWNERS ADDR: 1015 TIJERAS AVE NW 210
ALBUQUERQUE, NM 87102

101806440346111624 LEGAL: LOT 8-P1 PLAT FOR OAKLAND ESTATES SUBDIVISION
PROPERTY ADDR: 6701 GLENTURRET WAY NE

OWNERS NAME: STV INVESTMENTS VII LLC
OWNERS ADDR: 1015 TIJERAS AVE NW 210
ALBUQUERQUE, NM 87102

101806439446111622 LEGAL: LOT 6-P1 PLAT FOR OAKLAND ESTATES SUBDIVISION
PROPERTY ADDR: 6623 GLENTURRET WAY NE

OWNERS NAME: STV INVESTMENTS VII LLC
OWNERS ADDR: 1015 TIJERAS AVE NW 210
ALBUQUERQUE, NM 87102

101806437946111619 LEGAL: LOT 3-P1 PLAT FOR OAKLAND ESTATES SUBDIVISION
PROPERTY ADDR: 6609 GLENTURRET WAY NE

OWNERS NAME: STV INVESTMENTS VII LLC
OWNERS ADDR: 1015 TIJERAS AVE NW 210
ALBUQUERQUE, NM 87102

101806437246111618 LEGAL: LOT 2-P1 PLAT FOR OAKLAND ESTATES SUBDIVISION
PROPERTY ADDR: 6605 GLENTURRET WAY NE

OWNERS NAME: STV INVESTMENTS VII LLC
OWNERS ADDR: 1015 TIJERAS AVE NW 210
ALBUQUERQUE, NM 87102

101806436746011617 LEGAL: LOT 1-P1 PLAT FOR OAKLAND ESTATES SUBDIVISION
PROPERTY ADDR: 6601 GLENTURRET WAY NE

OWNERS NAME: STV INVESTMENTS VII LLC
OWNERS ADDR: 1015 TIJERAS AVE NW 210
ALBUQUERQUE, NM 87102

101806437045011616 LEGAL: LOT 48-P1 PLAT FOR OAKLAND ESTATES SUBDIVISION C
PROPERTY ADDR: 8923 LOCHSIDE LN NE

OWNERS NAME: STV INVESTMENTS VII LLC
OWNERS ADDR: 1015 TIJERAS AVE NW 210
ALBUQUERQUE, NM 87102

101806437044611615 LEGAL: LOT 47-P1 PLAT FOR OAKLAND ESTATES SUBDIVISION C
PROPERTY ADDR: 8919 LOCHSIDE LN NE

OWNERS NAME: STV INVESTMENTS VII LLC
OWNERS ADDR: 1015 TIJERAS AVE NW 210
ALBUQUERQUE, NM 87102

101806437044111614 LEGAL: LOT 46-P1 PLAT FOR OAKLAND ESTATES SUBDIVISION C
PROPERTY ADDR: 8915 LOCHSIDE LN NE

OWNERS NAME: STV INVESTMENTS VII LLC
OWNERS ADDR: 1015 TIJERAS AVE NW 210
ALBUQUERQUE, NM 87102

101806437043711613 LEGAL: LOT 45-P1 PLAT FOR OAKLAND ESTATES SUBDIVISION C
PROPERTY ADDR: 8909 LOCHSIDE LN NE

OWNERS NAME: STV INVESTMENTS VII LLC
OWNERS ADDR: 1015 TIJERAS AVE NW 210
ALBUQUERQUE, NM 87102

101806437043111612 LEGAL: LOT 44-P1 PLAT FOR OAKLAND ESTATES SUBDIVISION C
PROPERTY ADDR: 8905 LOCHSIDE LN NE

OWNERS NAME: STV INVESTMENTS VII LLC
OWNERS ADDR: 1015 TIJERAS AVE NW 210
ALBUQUERQUE, NM 87102

101806437242411611 LEGAL: LOT 43-P1 PLAT FOR OAKLAND ESTATES SUBDIVISION C
PROPERTY ADDR: 8901 LOCHSIDE LN NE

OWNERS NAME: STV INVESTMENTS VII LLC
OWNERS ADDR: 1015 TIJERAS AVE NW 210
ALBUQUERQUE, NM 87102

101806439442411607 LEGAL: LOT 39-P1 PLAT FOR OAKLAND ESTATES SUBDIVISION C
PROPERTY ADDR: 6612 GLENLOCHY WAY NE

OWNERS NAME: RAYLEE HOMES INC
OWNERS ADDR: PO BOX 1443
CORRALES, NM 87048

101806439842411606 LEGAL: LOT 38-P1 PLAT FOR OAKLAND ESTATES SUBDIVISION C
PROPERTY ADDR: 6616 GLENLOCHY WAY NE

OWNERS NAME: RAYLEE HOMES INC
OWNERS ADDR: PO BOX 1443
CORRALES, NM 87048

101806440242411605 LEGAL: LOT 37-P1 PLAT FOR OAKLAND ESTATES SUBDIVISION C
PROPERTY ADDR: 6700 GLENLOCHY WAY NE

OWNERS NAME: RAYLEE HOMES INC
OWNERS ADDR: PO BOX 1443
CORRALES, NM 87048

101806440742411604 LEGAL: LOT 36-P1 PLAT FOR OAKLAND ESTATES SUBDIVISION C
PROPERTY ADDR: 6704 GLENLOCHY WAY NE

OWNERS NAME: RAYLEE HOMES INC
OWNERS ADDR: PO BOX 1443
CORRALES, NM 87048

101806441142411603 LEGAL: LOT 35-P1 PLAT FOR OAKLAND ESTATES SUBDIVISION C
PROPERTY ADDR: 6708 GLENLOCHY WAY NE

OWNERS NAME: RAYLEE HOMES INC
OWNERS ADDR: PO BOX 1443
CORRALES, NM 87048

101806441642411602 LEGAL: LOT 34-P1 PLAT FOR OAKLAND ESTATES SUBDIVISION C
PROPERTY ADDR: 6712 GLENLOCHY WAY NE

OWNERS NAME: RAYLEE HOMES INC
OWNERS ADDR: PO BOX 1443
CORRALES, NM 87048

101806443742411647 LEGAL: LOT 31-P1 PLAT FOR OAKLAND ESTATES SUBDIVISION C
PROPERTY ADDR: 6804 GLENLOCHY WAY NE

OWNERS NAME: STV INVESTMENTS VII LLC
OWNERS ADDR: 1015 TIJERAS AVE NW 210
ALBUQUERQUE, NM 87102

101806444242411646 LEGAL: LOT 30-P1 PLAT FOR OAKLAND ESTATES SUBDIVISION C
PROPERTY ADDR: 6808 GLENLOCHY WAY NE

OWNERS NAME: STV INVESTMENTS VII LLC
OWNERS ADDR: 1015 TIJERAS AVE NW 210
ALBUQUERQUE, NM 87102

101806444642411645 LEGAL: LOT 29-P1 PLAT FOR OAKLAND ESTATES SUBDIVISION C
PROPERTY ADDR: 6812 GLENLOCHY WAY NE

OWNERS NAME: STV INVESTMENTS VII LLC
OWNERS ADDR: 1015 TIJERAS AVE NW 210
ALBUQUERQUE, NM 87102

101806445142411644 LEGAL: LOT 28-P1 PLAT FOR OAKLAND ESTATES SUBDIVISION C
PROPERTY ADDR: 6816 GLENLOCHY WAY NE

OWNERS NAME: STV INVESTMENTS VII LLC
OWNERS ADDR: 1015 TIJERAS AVE NW 210
ALBUQUERQUE, NM 87102

101806445942411643 LEGAL: LOT 27-P1 PLAT FOR OAKLAND ESTATES SUBDIVISION C
PROPERTY ADDR: 8900 LOCHNAGER LN NE

OWNERS NAME: STV INVESTMENTS VII LLC
OWNERS ADDR: 1015 TIJERAS AVE NW 210
ALBUQUERQUE, NM 87102

101806445943111642 LEGAL: LOT 26-P1 PLAT FOR OAKLAND ESTATES SUBDIVISION C
PROPERTY ADDR: 8904 LOCHNAGER LN NE

OWNERS NAME: STV INVESTMENTS VII LLC
OWNERS ADDR: 1015 TIJERAS AVE NW 210
ALBUQUERQUE, NM 87102

101806445944011640 LEGAL: LOT 24-P1 PLAT FOR OAKLAND ESTATES SUBDIVISION C
PROPERTY ADDR: 8912 LOCHNAGER LN NE

OWNERS NAME: STV INVESTMENTS VII LLC
OWNERS ADDR: 1015 TIJERAS AVE NW 210
ALBUQUERQUE, NM 87102

101806445944511639 LEGAL: LOT 23-P1 PLAT FOR OAKLAND ESTATES SUBDIVISION C
PROPERTY ADDR: 8916 LOCHNAGER LN NE

OWNERS NAME: STV INVESTMENTS VII LLC
OWNERS ADDR: 1015 TIJERAS AVE NW 210
ALBUQUERQUE, NM 87102

101806445945011638 LEGAL: LOT 22-P1 PLAT FOR OAKLAND ESTATES SUBDIVISION C
PROPERTY ADDR: 8920 LOCHNAGER LN NE

OWNERS NAME: STV INVESTMENTS VII LLC
OWNERS ADDR: 1015 TIJERAS AVE NW 210
ALBUQUERQUE, NM 87102

101806438544811402 LEGAL: LOT 49-P1 PLAT FOR OAKLAND ESTATES SUBDIVISION C
PROPERTY ADDR: 6600 GLENTURRET WAY NE

OWNERS NAME: STV INVESTMENTS VII LLC
OWNERS ADDR: 1015 TIJERAS AVE NW 210
ALBUQUERQUE, NM 87102

101806439644811403 LEGAL: LOT 50-P1 PLAT FOR OAKLAND ESTATES SUBDIVISION C
PROPERTY ADDR: 6612 GLENTURRET WAY NE

OWNERS NAME: STV INVESTMENTS VII LLC
OWNERS ADDR: 1015 TIJERAS AVE NW 210
ALBUQUERQUE, NM 87102

101806440844811404 LEGAL: LOT 51-P1 PLAT FOR OAKLAND ESTATES SUBDIVISION C
PROPERTY ADDR: 6700 GLENTURRET WAY NE

OWNERS NAME: STV INVESTMENTS VII LLC
OWNERS ADDR: 1015 TIJERAS AVE NW 210
ALBUQUERQUE, NM 87102

101806442044811405 LEGAL: LOT 52-P1 PLAT FOR OAKLAND ESTATES SUBDIVISION C
PROPERTY ADDR: 6712 GLENTURRET WAY NE

OWNERS NAME: STV INVESTMENTS VII LLC
OWNERS ADDR: 1015 TIJERAS AVE NW 210
ALBUQUERQUE, NM 87102

101806443344811406 LEGAL: LOT 53-P1 PLAT FOR OAKLAND ESTATES SUBDIVISION C
PROPERTY ADDR: 6800 GLENTURRET WAY NE

OWNERS NAME: STV INVESTMENTS VII LLC
OWNERS ADDR: 1015 TIJERAS AVE NW 210
ALBUQUERQUE, NM 87102

101806444444811407 LEGAL: LOT 54-P1 PLAT FOR OAKLAND ESTATES SUBDIVISION C
PROPERTY ADDR: 6812 GLENTURRET WAY NE

OWNERS NAME: STV INVESTMENTS VII LLC
OWNERS ADDR: 1015 TIJERAS AVE NW 210
ALBUQUERQUE, NM 87102

101806444543911408 LEGAL: LOT 55-P1 PLAT FOR OAKLAND ESTATES SUBDIVISION C
PROPERTY ADDR: 6815 GLENLOCHY WAY NE

OWNERS NAME: STV INVESTMENTS VII LLC
OWNERS ADDR: 1015 TIJERAS AVE NW 210
ALBUQUERQUE, NM 87102

101806443943911409 LEGAL: LOT 56-P1 PLAT FOR OAKLAND ESTATES SUBDIVISION C
PROPERTY ADDR: 6809 GLENLOCHY WAY NE

OWNERS NAME: STV INVESTMENTS VII LLC
OWNERS ADDR: 1015 TIJERAS AVE NW 210
ALBUQUERQUE, NM 87102

101806443543911410 LEGAL: LOT 57-P1 PLAT FOR OAKLAND ESTATES SUBDIVISION C
PROPERTY ADDR: 6805 GLENLOCHY WAY NE

OWNERS NAME: STV INVESTMENTS VII LLC
OWNERS ADDR: 1015 TIJERAS AVE NW 210
ALBUQUERQUE, NM 87102

101806443043911411 LEGAL: LOT 58-P1 PLAT FOR OAKLAND ESTATES SUBDIVISION C
PROPERTY ADDR: 6801 GLENLOCHY WAY NE

OWNERS NAME: STV INVESTMENTS VII LLC
OWNERS ADDR: 1015 TIJERAS AVE NW 210
ALBUQUERQUE, NM 87102

101806442643911412 LEGAL: LOT 59-P1 PLAT FOR OAKLAND ESTATES SUBDIVISION C
PROPERTY ADDR: 6723 GLENLOCHY WAY NE

OWNERS NAME: STV INVESTMENTS VII LLC
OWNERS ADDR: 1015 TIJERAS AVE NW 210
ALBUQUERQUE, NM 87102

101806442143911413 LEGAL: LOT 60-P1 PLAT FOR OAKLAND ESTATES SUBDIVISION C
PROPERTY ADDR: 6719 GLENLOCHY WAY NE

OWNERS NAME: STV INVESTMENTS VII LLC
OWNERS ADDR: 1015 TIJERAS AVE NW 210
ALBUQUERQUE, NM 87102

101806441743911414 LEGAL: LOT 61-P1 PLAT FOR OAKLAND ESTATES SUBDIVISION C
PROPERTY ADDR: 6715 GLENLOCHY WAY NE

OWNERS NAME: STV INVESTMENTS VII LLC
OWNERS ADDR: 1015 TIJERAS AVE NW 210
ALBUQUERQUE, NM 87102

101806441243911415 LEGAL: LOT 62-P1 PLAT FOR OAKLAND ESTATES SUBDIVISION C
PROPERTY ADDR: 6709 GLENLOCHY WAY NE

OWNERS NAME: STV INVESTMENTS VII LLC
OWNERS ADDR: 1015 TIJERAS AVE NW 210
ALBUQUERQUE, NM 87102

101806440843911416 LEGAL: LOT 63-P1 PLAT FOR OAKLAND ESTATES SUBDIVISION C
PROPERTY ADDR: 6705 GLENLOCHY WAY NE

OWNERS NAME: STV INVESTMENTS VII LLC
OWNERS ADDR: 1015 TIJERAS AVE NW 210
ALBUQUERQUE, NM 87102

101806440343911417 LEGAL: LOT 64-P1 PLAT FOR OAKLAND ESTATES SUBDIVISION C
PROPERTY ADDR: 6701 GLENLOCHY WAY NE

OWNERS NAME: STV INVESTMENTS VII LLC
OWNERS ADDR: 1015 TIJERAS AVE NW 210
ALBUQUERQUE, NM 87102

101806439943911418 LEGAL: LOT 65-P1 PLAT FOR OAKLAND ESTATES SUBDIVISION C
PROPERTY ADDR: 6615 GLENLOCHY WAY NE

OWNERS NAME: STV INVESTMENTS VII LLC
OWNERS ADDR: 1015 TIJERAS AVE NW 210
ALBUQUERQUE, NM 87102

101806439443911419 LEGAL: LOT 66-P1 PLAT FOR OAKLAND ESTATES SUBDIVISION C
PROPERTY ADDR: 6609 GLENLOCHY WAY NE

OWNERS NAME: STV INVESTMENTS VII LLC
OWNERS ADDR: 1015 TIJERAS AVE NW 210
ALBUQUERQUE, NM 87102

101806439043911420 LEGAL: LOT 67-P1 PLAT FOR OAKLAND ESTATES SUBDIVISION C
PROPERTY ADDR: 6605 GLENLOCHY WAY NE

OWNERS NAME: STV INVESTMENTS VII LLC
OWNERS ADDR: 1015 TIJERAS AVE NW 210
ALBUQUERQUE, NM 87102

101806424551221008 LEGAL: LOT B-1 (AMENDED REPLAT OF LOTS A2 & B) BLK 9 NORTH ALBUQ ACRES
PROPERTY ADDR: SAN PEDRO

OWNERS NAME: PEARCY LARRY & LATHERINE
OWNERS ADDR: PO BOX 2959
CORRALES, NM 87048

101806425249021006 LEGAL: * 017 009 TRACT A UNIT B NORTH ALBUQ ACRES
PROPERTY ADDR: EAGLE ROCK AVE NE

OWNERS NAME: EAGLE ROCK DEVELOPMENT GROUP
OWNERS ADDR: PO DRAWER K
ALBUQUERQUE, NM 87103

101806446940610320 LEGAL: *013 028 TRACT A UNIT B NORTH ALBUQ ACRS
PROPERTY ADDR: OAKLAND AVE NE

OWNERS NAME: CLARK SCOTT B & PAMELA M & DAV
OWNERS ADDR: PO BOX 14641
ALBUQUERQUE, NM 87191

101806448540610319 LEGAL: *014 028 TRACT A UNIT B NORTH ALBUQ ACRS
PROPERTY ADDR: OAKLAND AVE NE

OWNERS NAME: SKYBLUE INVESTMENTS LLC
OWNERS ADDR: 7049 LUELLA ANNE DR NE
ALBUQUERQUE, NM 87109

101806450240610318 LEGAL: *015 028 TRACT A UNIT B NORTH ALBUQ ACRS
PROPERTY ADDR: OAKLAND AVE NE

OWNERS NAME: MELLOY FARMINGTON LLC
OWNERS ADDR: 444 GALISTEO ST E
SANTA FE, NM 87501

101806451840610317 LEGAL: *016028 TRACT A UNIT B NORTH ALBUQ ACRS
PROPERTY ADDR: OAKLAND AVE NE

OWNERS NAME: MELLOY FARMINGTON LLC
OWNERS ADDR: 444 GALISTEO ST E
SANTA FE, NM 87501

ALBUQUERQUE
Making History

City of Albuquerque

PLEASE NOTE: The Neighborhood Association information listed in this letter is valid for one (1) month. If you haven't filed your application within one (1) month of the date of this letter – you will need to get an updated letter from our office. It is your responsibility to provide current information – outdated information may result in a deferral of your case.

November 22, 2005

Susan Rasinski
Mark Goodwin and Associates, PA
PO Box 90606 /87199
Phone: 828-2200 Fax: 797-9539

Dear Susan:

Thank you for your inquiry of **November 22, 2005** requesting the names of Recognized Neighborhood Associations who would be affected under the provisions of O-92 by your proposed project at **TEMPORARY PUBLIC DRAINAGE EASEMENT BLOCK 2, PLAT OF EAGLE ROCK ESTATES, UNIT IV, CONT. 1640 AC AND .3156 AC, LOTS 8-12 AND 21-25, BLOCK 26, TRACT A, UNIT B, NORTH ALBUQUERQUE ACRES, LOTS 1-6 AND 27-32, BLOCK 27, TRACT A, UNIT B, NORTH ALBUQUERQUE ACRES, LOTS 1-16, BLOCK 28, TRACT A, UNIT B, NORTH ALBUQUERQUE ACRES** zone map **C-18.**

Our records indicate that the Recognized Neighborhood Association(s) affected by this proposal and the contact names are as follows:

NOR ESTE N.A. (NRE) "R"
***Leilani McGranahan**
7600 Rio Guadalupe NE/87122 293-5209 (h)
Joe Yardumian
7801 R.C. Gorman Ave. NE/87122-2748 797-1851 (h)

THE QUAIL SPRINGS N.A. (QSP) "R"
***Goldialu G. Stone**
7116 Quail Springs Pl. NE/87113 797-5597 (h)
Ron Lehman
7401 Quail Springs Pl. NE/87113 294-5921 (h)

See reverse side for additional Neighborhood Association Information: YES { } NO {X}
Please note that according to O-92 you are required to notify each of these contact persons by **certified mail, return receipt requested, before** the Planning Department will accept your application filing. **IMPORTANT! Failure of adequate notification may result in your Application Hearing being deferred for 30 days.** If you have any questions about the information provided, please contact our office at (505) 924-3914 or by fax at 924-3913.

Sincerely,

Deborah Nason

OFFICE OF NEIGHBORHOOD COORDINATION
Planning Department

LETTERS MUST BE SENT TO BOTH CONTACTS OF EACH NEIGHBORHOOD ASSOCIATION.

EAGLE ROCK ALLOCATION PLAN Neighoring Properties		
39	015 028TRACT A UNIT B NORTH ALBUQUERQUE ACRES	1 018 064 502 406 10318
40	016 028TRACT A UNIT B NORTH ALBUQUERQUE ACRES	1 018 064 518 406 10317

Project # 1004557

STV INVESTMENTS
400 GOLD AVE ST 706
ALBUQUERQUE, NM 87102

Project # 1004557

MARK GOODWIN & ASSOCIATES, PA
P0 BOX 90606
ALBUQUERQUE, NM 87199

Project # 1004557
LEILANI MCGRANAHAN
Nor Este N.A.
7600 RIO GUADALUPE NE
ALBUQUERQUE, NM 87122

Project # 1004557
JOE YARDUMIAN
Nor Este N.A.
7801 R.C. GORMAN AVE NE
ALBUQUERQUE, NM 87122

Project # 1004557
GOLDIALU G STONE
The Quail Springs N.A.
7116 QUAIL SPRINGS PL NE
ALBUQUERQUE, NM 87113

Project # 1004557
RON LEHMAN
The Quail Springs N.A.
7401 QUAIL SPRINGS PL NE
ALBUQUERQUE, NM 87113

101806438651210525

AK MANAGEMENT INC
13215 VELMA CT NE
ALBUQUERQUE NM 87112

101806443651210522

RESOURCE TECHNOLOGY INC
5501 JEFFERSON BL NE
ALBUQUERQUE NM 87109

101806445251210521

COLE SCOTT
200 HERMOSA NE
ALBUQUERQUE NM 87106

101806447252210537

JACKSON LARRY D
6805 SCHIST AV NE
ALBUQUERQUE NM 87113

101806447752210538

YOUNG JASON L
6901 SCHIST AV NE
ALBUQUERQUE NM 87113

101806448252210539

HIX JEFFREY & STEPHANIE
6905 SCHIST AV NE
ALBUQUERQUE NM 87113

101806448752210540

KNEE ERNEST ROSSER
12800 JOELLE RD NE
ALBUQUERQUE NM 87112

101806449252210541

NOVICKI DONALD J & IVA M
6915 SCHIST AV NE
ALBUQUERQUE NM 87113

101806449652210542

BARUH INVESTMENT COMPANY
7495 NEW HORIZON WA
FREDERICK MD 21703

101806450052210543

TAYLOR JERROLD D &
6923 SCHIST AV NE
ALBUQUERQUE NM 87113

101806450552210544

HENSON EARL A
9236 APACHE PINE WA NE
ALBUQUERQUE NM 87122

101806451852311317

MIRABAL SUSAN
9032 PUMICE ST NE
ALBUQUERQUE NM 87113

101806451851811316

TEKIN KEN
9028 PUMICE ST NE
ALBUQUERQUE NM 87113

101806451851511315

NISWANDER FRANK C &
9024 PUMICE ST NE
ALBUQUERQUE NM 87113

101806451851111314

SHADOFF RACHEL B
9020 PUMICE ST NE
ALBUQUERQUE NM 87113

101806451850511313

FELDMAN JEANNETTE R
9016 PUMICE ST NE
ALBUQUERQUE NM 87113

101806451850111312

NELSON GREGORY E & JANELLE V
9012 PUMICE ST NE
ALBUQUERQUE NM 87113

101806451849511311

GARCIA ANITA E
9008 PUMICE ST NE
ALBUQUERQUE NM 87113

101806451849011310

SANCHEZ-BROWN TIMOTHY C & LAU
9004 PUMICE ST NE
ALBUQUERQUE NM 87113

101806451848411309

SOMMER NATHAN D & JANET R
9000 PUMICE ST NE
ALBUQUERQUE NM 87113

101806451148411308

MANDUCHI OLIVE JANETTE M & OL
6928 GABBRO AV NE
ALBUQUERQUE NM 87113

101806450648411307

KANE CHERYL A
9936 BELLEVUE ST NW
ALBUQUERQUE NM 87114

101806450148411306

CHAVEZ DAVID & NADINE Y
6920 GABBRO AV NE
ALBUQUERQUE NM 87113

101806449648411305

NUCKOLS KENT I & BELINDA K
6916 GABBRO AV NE
ALBUQUERQUE NM 87113

101806449248411304

SAUL M SCOTT
6912 GABBRO AV NE
ALBUQUERQUE NM 87113

101806448748411303

BRAND SUSAN M
6908 GABBRO AV NE
ALBUQUERQUE NM 87113

101806448248411302

COLTON BRADLEY L & JUDITH
175 VAN WINKLE DR
SAN ANSELMO CA 94960

101806447848411301

MOFFETT COLE III
6900 GABBRO AV NE
ALBUQUERQUE NM 87113

101806450550711207

CAMPBELL MARIE C
6920 SCHIST AV NE
ALBUQUERQUE NM 87113

101806450050711208

SMITH CLAYTON D & LAURA M
6916 SCHIST AV NE
ALBUQUERQUE NM 87113

101806449550711209

HUNTER LANCE & JILL D
6912 SCHIST AV NE
ALBUQUERQUE NM 87113

101806449050711210

ALEXANDER KATHERINE M
6908 SCHIST AV NE
ALBUQUERQUE NM 87113

101806448450711211

VETTER JOANN
3333 RANCH RD
MEQUON WI 53092

101806447950711212

WHITTLESEY PAULA J
6900 SCHIRST AV NE
ALBUQUERQUE NM 87113

101806447849811201

BALL MARTIN C & MARTHA E
6901 GABBRO AV NE
ALBUQUERQUE NM 87113

101806448349811202

SABOLICK DAVID A JR
6905 GABBRO AV NE
ALBUQUERQUE NM 87113

101806448849811203

VAN DOREN SCOTT H
6909 GABBRO AV NE
ALBUQUERQUE NM 87113

101806449349811204

THOM SCOTT & KATHLEEN
6915 GABBRO AV NE
ALBUQUERQUE NM 87113

101806449949811205

LEDOUX ALISA M
6919 GABBRO AV NE
ALBUQUERQUE NM 87113

101806450449811206

HERRERA MICHAEL D & JENEANE M
4 RUSTY SPUR PL
SANTA FE NM 87508

101806446651510535

ORTIZ ROBERT J
9031 OBSIDIAN ST NE
ALBUQUERQUE NM 87113

101806446651010534

ORTEGA ANNA
9027 OBSIDIAN ST NE
ALBUQUERQUE NM 87113

101806446650510533

OTTO CHERI L
9023 OBSIDIAN ST NE
ALBUQUERQUE NM 87113

101806446650010532

HANDING BRYAN E & LYNN C
9019 OBSIDIAN ST NE
ALBUQUERQUE NM 87113

101806446649610531

BACA JENNY RENEE
9015 OBSIDIAN ST NE
ALBUQUERQUE NM 87113

101806445249010512

COLE SCOTT M
200 HERMOSA NE
ALBUQUERQUE NM 87106

101806443549010511

EAGLE ROCK PROPERTIES LLC
6705 EAGLE ROCK AV NE
ALBUQUERQUE NM 87113

101806442049010510

AK MANAGEMENT INC
13215 VELMA CT NE
ALBUQUERQUE NM 87112

101806440349010509

AK MANAGEMENT INC
13215 VELMA CT NE
ALBUQUERQUE NM 87112

101806535002640101

STRONG THORNE MORTUARY INC
PMB 6126, 250 'H' ST
BLAINE, WA 98230

101806544101640111

PUEBLO OF SANDIA
481 SANDIA LOOP RD
BERNALILLO NM 87004

101906500507331443

TIARA HOMES INC
6709 ACADEMY NE
ALBUQUERQUE NM 87109

101906500706631442

GRECO HEIDI JO
7100 HAWTHORNE NE
ALBUQUERQUE NM 87113

101906400852221018

RODDA SHANE T & JENNIFER J
7001 JET RD NE
ALBUQUERQUE NM 87113

101906400751621017

MILLER SHAWN
9031 MOONSTONE NE
ALBUQUERQUE NM 87110

101906400751121007

LANGENWALTER KYLE E & ERIN E
9027 MOONSTONE DR NE
ALBUQUERQUE NM 87113

101906400750521006

AFFENTRANGER SCOTT V & PAMELA
9023 MOONSTONE DR NE
ALBUQUERQUE NM 87113

101906400750121005

DALE THOMAS & JACQUELINE
9019 MOONSTONE DR NE
ALBUQUERQUE NM 87113

101906400749621004

MARTINEZ JOSE D III & REGINA
9015 MOONSTONE DR NE
ALBUQUERQUE NM 87113

101906400749321003

9009 MOONSTONE LLC
3700 COORS BL NW
ALBUQUERQUE NM 87120

101906400748921002

RUPERT RICHARD N & SHARON E T
8221 VENICE NE
ALBUQUERQUE NM 87122

101906400748321001

OLIVAS-FRANCO GLORIA
9001 MOONSTONE DR NE
ALBUQUERQUE NM 87113

101906401146420717

ROJAS DEIANNA J
8927 MOONSTONE DR NE
ALBUQUERQUE NM 87113

101906401145920716

NGUYEN JOHNNY P & HA TAM DT
8923 MOONSTONE DR NE
ALBUQUERQUE NM 87113

101906401145520715

SHAH JAINENDRA R & SUJATA J
8919 MOONSTONE DR NE
ALBUQUERQUE NM 87113

101906400348420714

8915 MOONSTONE LLC
3700 COORS BL NW
ALBUQUERQUE NM 87120

101906400347920713

JOHNSON JASON W
8909 MOONSTONE DR NE
ALBUQUERQUE NM 87113

101906400347520712

FLORIO REBECCA P & HEIDI C
8905 MOONSTONE DR NE
ALBUQUERQUE NM 87113

101906400347020711

BACA JAMES E & MONICA A
8901 MOONSTONE DR NE
ALBUQUERQUE NM 87113

101906400246520710

CORMIER JAMES R
7000 AQUA MARINE RD NE
ALBUQUERQUE NM 87113

101906400345820709

ALVARADO JOSE JR & EDNA ALVAR
8732 TIERRA MONTANA NE
ALBUQUERQUE NM 87113

101806451842911017

CHAPMAN DONNA L
8900 OLIVINE ST NE
ALBUQUERQUE NM 87113

101806451843411016

MORRISON KATHLEEN M
8904 OLIVINE ST NE
ALBUQUERQUE NM 87113

101806451843811015

SALAZ MELQUIADES A & SARAH
8908 OLIVINE ST NE
ALBUQUERQUE NM 87113

101806451844311014

HUNT BRIAN D
8912 OLIVINE ST NE
ALBUQUERQUE NM 87113

101806451844811013

SMITH ROBERT J
8916 OLIVINE ST NE
ALBUQUERQUE NM 87113

101806451845211012

GALLEGOS ALEXANDER A. & DONNA
8920 OLIVINE ST NE
ALBUQUERQUE NM 87113

101806451845711011

HEADLEY DANIEL I & BETHANY A
8924 OLIVINE ST NE
ALBUQUERQUE NM 87113

101806451846111010

FLEIG PATRICK F. & MIRANDA S.
8928 OLIVINE ST NE
ALBUQUERQUE NM 87113

101806451846811009

CARSON KERRY A & THOMAS K
8932 OLIVINE ST NE
ALBUQUERQUE NM 87113

101806451146811008

MOWERY LISA A
6931 SHALE AV NE
ALBUQUERQUE NM 87113

101806450646811007

WILSON CHRISTOPHER W. &
6927 SHALE AV NE
ALBUQUERQUE NM 87113

101806450246811006

WALLA LISA A
6923 SHALE AV NE
ALBUQUERQUE NM 87113

101806449746811005

HERRERA PAUL P &
6919 SHALE AV NE
ALBUQUERQUE NM 87113

101806449346811004

BACA IRENE SUSAN
6915 SHALE AV NE
ALBUQUERQUE NM 87113

101806448846811003

LOGAN MICHELE S
6909 SHALE AV NE
ALBUQUERQUE NM 87113

101806448346811002

SMITH FORREST D
5699 NORTHWOOD DR
EVERGREEN CO 80439

101806447946811001

PEDROTTY DENNIS J & DONNA
7304 ONATE CT NE
ALBUQUERQUE NM 87109

101806450445410907

DU JARDIN WILLIAM B & FERN C
5117 SAN PEDRO DR NE
ALBUQUERQUE NM 87109

101806449945410908

NIKOLOV NED & TANYA
6736 FLAGLER RD
FORT COLLINSCO 80525

101806449445410909

OPATZ BRADLEY E & JEANETTE E
6912 SHALE AV NE
ALBUQUERQUE NM 87113

101806448945410910

MARTINEZ ANNETTE D
6908 SHALE AV NE
ALBUQUERQUE NM 87113

101806448345410911

HECKLER DEBORAH S &
6904 SHALE AV NE
ALBUQUERQUE NM 87113

101806447845410912

DELILLO RICHARD
6900 SHALE NE
ALBUQUERQUE NM 87113

101806447944510901

MCLAUGHLIN JOSHUA F & ALEXIS
6901 LIMESTONE AV NE
ALBUQUERQUE NM 87113

101806448444510902

MARTIN PATRICIA G TRUSTEE LAN
10334 OSO REDONDO NE
ALBUQUERQUE NM 87111

101806449044510903

ANDERSON DANA LYNNE
6909 LIMESTONE AV NE
ALBUQUERQUE NM 87113

101806449544510904

WINDOM DEBRA A
6915 LIMESTONE AV NE
ALBUQUERQUE NM 87113

101806450044510905

BINYON STEVE M
6919 LIMESTONE AV NE
ALBUQUERQUE NM 87113

101806450544510906

MILLER RODNEY HAROLD & ANNABE
11600 EAGLE ROCK AV NE
ALBUQUERQUE NM 87122

101806450542710448

BACA MARGARET C & THERESA LOP
6924 LIMESTONE AV NE
ALBUQUERQUE NM 87113

101806450142710447

CAMACHO JOSE E
6920 LIMESTONE AV NE
ALBUQUERQUE NM 87113

101806449642710446

NAIL CHRISTOPHER D & DINA M
6916 LIMESTONE AV NE
ALBUQUERQUE NM 87113

101806449142710445

SMITH ROGER E
5610 WOODLAND DR
FOREST HEIGHMD 20745

101806448642710444

RODOLPH RUSSELL B
6908 LIMESTONE AV NE
ALBUQUERQUE NM 87113

101806448142710443

GLENN NATHAN & LISA
6904 LIMESTONE AV NE
ALBUQUERQUE NM 87113

101806447742710442

VIDOTTO CARLENE B
6900 LIMESTONE AV NE
ALBUQUERQUE NM 87113

101806447242710441

TAPIA DENNIS WAYNE & MARY SUS
6804 LIMESTONE AV NE
ALBUQUERQUE NM 87113

101806446543310439

GORACKE BEN E & TIFFANY J
8901 OBSIDIAN ST NE
ALBUQUERQUE NM 87113

101806446543810438

SALAZAR ROBERTA E
8905 OBSIDIAN ST NE
ALBUQUERQUE NM 87113

101806446544310437

JENSEN VICTOR A JR & TAMERA B
8909 OBSIDIAN ST NE
ALBUQUERQUE NM 87113

101806446544710436

TERRY JOHN DAVID II & GLORIA M
8915 OBSIDIAN ST NE
ALBUQUERQUE, NM 87113

101806446545210435

JOHNSON ALFRED
8919 OBSIDIAN ST NE
ALBUQUERQUE NM 87113

101806446246011637

STV INVESTMENTS VII LLC
1015 TIJERAS AV NW
ALBUQUERQUE NM 87102

101806438042411610

GARCIA DAVID M
6600 GLENLOCHY WA NE
ALBUQUERQUE NM 87113

101806438442411609

SHI LINGZHI
6604 GLENLOCHY WA NE
ALBUQUERQUE NM 87113

101806438942411608

PADILLA DAVID E & SHELLEY B
6608 GLENLOCHY WA NE
ALBUQUERQUE NM 87113

101806439442411607

RAYLEE HOMES INC
PO BOX 1443
CORRALES, NM 87048

101806443242411648

STV INVESTMENTS VII LLC
1015 TIJERAS AV NW
ALBUQUERQUE NM 87102

101806445943611641

MOWZOUN SHERVIN
8908 LOCHNAGER LN NE
ALBUQUERQUE NM 87113

101806435345811706

BAUER & LOUCKS ENTERPRISES LL
9320 SAN PEDRO DR NE
ALBUQUERQUE NM 87113

101806427343611712

CORONADO AUTO SALVAGE INC
9320 SAN PEDRO DR NE
ALBUQUERQUE NM 87114

101806435343611707

PERRY RALPH D & PERRY LLOYD C
2900 NORTH BRITAIN
IRVING TX 75062

101806424551221008

PEARCY LARRY & KATHERINE
PO BOX 2959
CORRALES, NM 87048

101806425249021006

EAGLE ROCK DEVELOPMENT GROUP
PO DRAWER K
ALBUQUERQUE, NM 87103

101806425245820808

LOUCKS RICHARD A
9320 SAN PEDRO DR NE
ALBUQUERQUE NM 87114

101806425138720610

MILLER LAWRENCE H & KAREN G
5995 ALAMEDA BL NE
ALBUQUERQUE NM 87113

101806427340510332

KASSAM ALEEM M & TAZIM P & FA
5812 VULCAN VISTA NE
ALBUQUERQUE NM 87111

101806434040610329

AUTO PARTS INTERNATIONAL INC
6114 OAKLAND AV NE
ALBUQUERQUE NM 87113

101806437040610326

NASH FRANCES T LEGAL LIFE
6115 ALAMEDA BL NE
ALBUQUERQUE NM 87113

101806443540610322

SKYBLUE INVESTMENTS LLC
7049 LUELLA ANNE NE
ALBUQUERQUE NM 87109

101806446940610320

CLARK SCOTT B & PAMELA M & DA
PO BOX 14641
ALBUQUERQUE, NM 87191

101806450240610318

MELLOW FARMINGTON LLC
444 GALISTEO ST E
SANTA FE, NM 87501

101906401040920332

TRAN TAI & DUONG ANNA
8511 RANCHO DEL CERRO DR NE
ALBUQUERQUE NM 87113

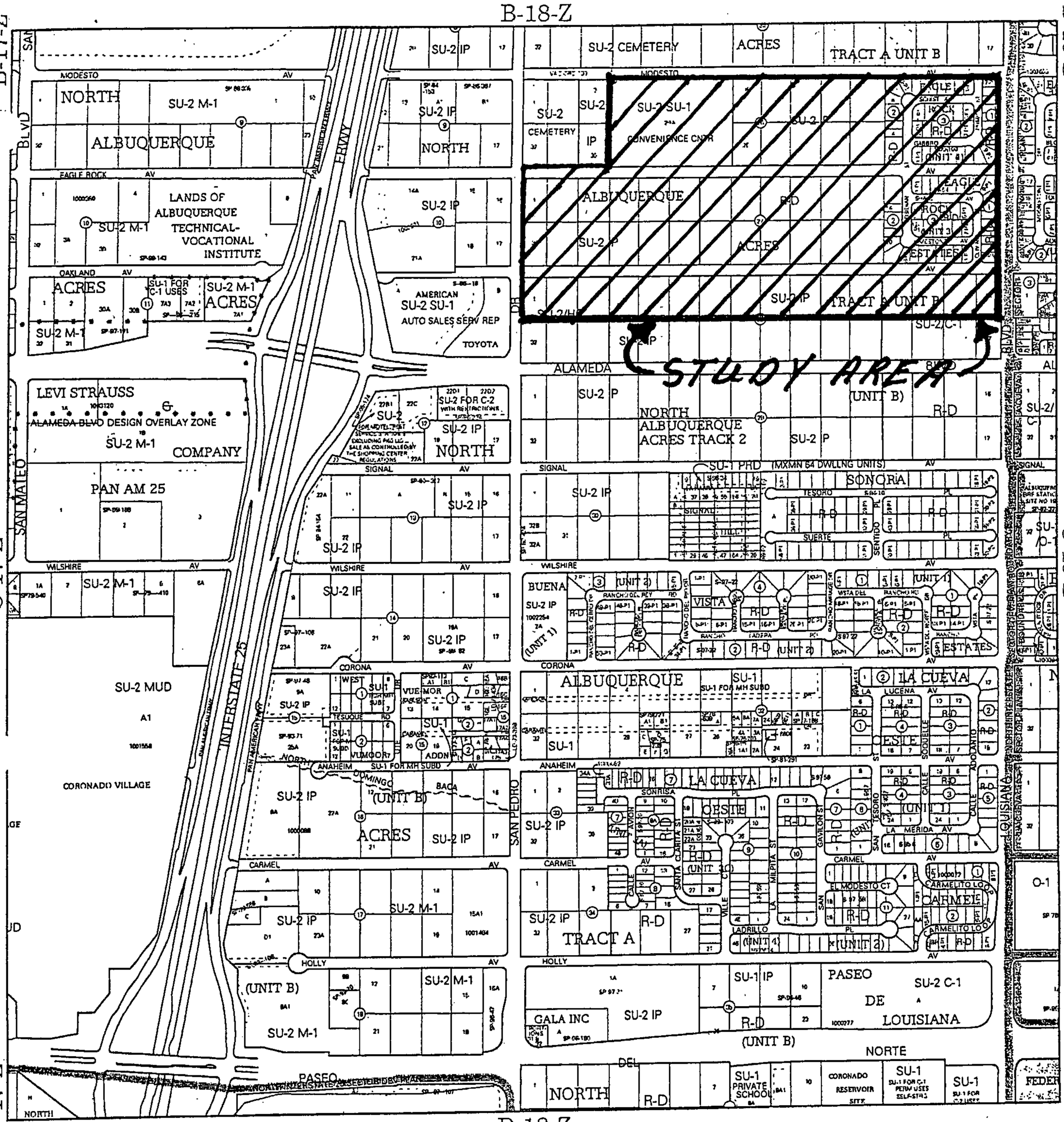

Zone Atlas Page: **C-18-Z**

Map amended through: **Aug 06, 2004**

Selected Symbols

- Unincorporated Areas
- Sector Plan Boundaries
- Parcel Boundaries
- Easement Lines
- Freeway Lanes
- Jurisdictional Boundaries
- Westgate Wall
- Escarpment
- Grant Boundaries
- Petroglyph
- H-1 Buffer Zone
- Arroyos
- LDN Noise Level
- Airport Clearance Zone
- Design Overlay Zones

0 750 1,500 Feet

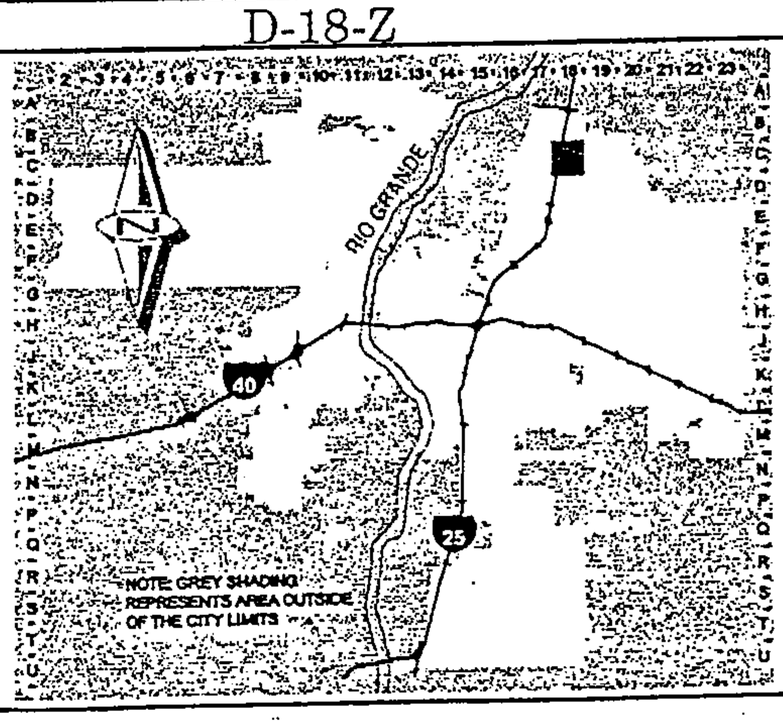

THREE HUNDRED YEARS 1706 • 2006

ALBUQUERQUE

Haciendo Historia

Albuquerque Geographic Information System

PLANNING DEPARTMENT

© Copyright 2004

EAGLE ROCK ALLOCATION PLAN

Neighoring Properties

No.	Legal Description	UPC
1	008 026TRA UB N ALBU AC	1 018 064 386 512 10525
2	009 026TRA UB N ALBU AC	1 018 064 403 512 10524
3	010 026TRA UB N ALBU AC	1 018 064 420 512 10523
4	011 026TRA UB N ALBU AC	1 018 064 436 512 10522
5	012 026TRA UB N ALBU AC	1 018 064 452 512 10521
6	TEMPORARYPUBLIC DRAINAGE EASEMENT BLOCK 2 PLAT OF EAGLE ROCK ESTATES UNIT IV CONT .1640 AC	1 018 064 466 522 10536
7	TEMPORARY PUBLIC DRAINAGE EASEMENT BLOCK 2 PLAT OF EAGLE ROCK ESTATES UNIT IV CONT .3156 AC	1 018 064 466 487 10530
8	021 026TRA UB N ALBU AC	1 018 064 452 490 10512
9	022 026TRA UB N ALBU AC	1 018 064 435 490 10511
10	023 026TRA UB N ALBU AC	1 018 064 420 490 10510
11	024 026TRA UB N ALBU AC	1 018 064 403 490 10509
12	025 026TRA UB N ALBU AC	1 018 064 386 490 10508
13	LOT 1 BLK 27 TRACT A UNIT B NORTH ALBUQUERQUE ACRES	1 018 064 272 458 11701
14	LT 2 BLK 27 TRACT A UNIT B NORTH ALBUQUERQUE ACRES	1 018 064 287 458 11702
15	LT 3 BLK 27 TRACT A UNIT B NORTH ALBUQUERQUE ACRES	1 018 064 303 458 11703
16	LT 4 BLK 27 TRACT A UNIT B NORTH ALBUQUERQUE ACRES	1 018 064 320 458 11704
17	LT 5 BLK 27 TRACT A UNIT B NORTH ALBUQUERQUE ACRES	1 018 064 337 458 11705
18	LT 6 BLK 27 TRACT A UNIT B NORTH ALBUQUERQUE ACRES	1 018 064 353 458 11706
19	LT 27 BLK 27 TRACT A UNIT B NORTH ALBUQUERQUE ACRES	1 018 064 353 436 11707
20	LT 28 BLK 27 TRACT A UNIT B NORTH ALBUQUERQUE ACRES	1 018 064 338 436 11708
21	LT 29 BLK 27 TRACT A UNIT B NORTH ALBUQUERQUE ACRES	1 018 064 320 436 11709
22	LT 30 BLK 27 TRACT A UNIT B NORTH ALBUQUERQUE ACRES	1 018 064 303 436 11710
23	LT 31 BLK 27 TRACT A UNIT B NORTH ALBUQUERQUE ACRES	1 018 064 287 436 11711
24	LT 32 BLK 27 TRACT A UNIT B NORTH ALBUQUERQUE ACRES	1 018 064 273 436 11712
25	001 028TRACT A UNIT B NORTH ALBUQUERQUE ACRES	1 018 064 273 405 10332
26	002 028TRACT A UNIT B NORTH ALBUQUERQUE ACRES	1 018 064 288 405 10331
27	003 028TRACT A UNIT B NORTH ALBUQUERQUE ACRES	1 018 064 303 406 10330
28	LOTS 4, 5 & 6 BLK 28 TRACT A UNIT B NORTH ALBUQUERQUE ACRES	1 018 064 340 406 10329
29	LOTS 4, 5 & 6 BLK 28 TRACT A UNIT B NORTH ALBUQUERQUE ACRES	1 018 064 340 406 10329
30	LOTS 4, 5 & 6 BLK 28 TRACT A UNIT B NORTH ALBUQUERQUE ACRES	1 018 064 340 406 10329
31	007 028TRACT A UNIT B NORTH ALBUQUERQUE ACRES	1 018 064 370 406 10326
32	008 028TRACT A UNIT B NORTH ALBUQUERQUE ACRES	1 018 064 386 406 10325
33	009 028TRACT A UNIT B NORTH ALBUQUERQUE ACRES	1 018 064 403 406 10324
34	010 028TRACT A UNIT B NORTH ALBUQUERQUE ACRES	1 018 064 420 406 10323
35	011 028TRACT A UNIT B NORTH ALBUQUERQUE ACRES	1 018 064 435 406 10322
36	012 028TRACT A UNIT B NORTH ALBUQUERQUE ACRES	1 018 064 452 406 10321
37	013 028TRACT A UNIT B NORTH ALBUQUERQUE ACRES	1 018 064 469 406 10320
38	014 028TRACT A UNIT B NORTH ALBUQUERQUE ACRES	1 018 064 485 406 10319

PUBLIC HEARING--DEVELOPMENT REVIEW BOARD
CITY OF ALBUQUERQUE

Notice is hereby given that the Development Review Board, City of Albuquerque, will hold a public hearing in the **Plaza del Sol Hearing Room, Basement, Plaza del Sol Building, 600 2nd St NW,** on **Wednesday, December 21, 2005,** beginning at **9:00 a.m.** for the purpose of considering the following:

Project # 1004530
05DRB-01769 Major-Vacation of Public Easements
05DRB-01774 Major-Preliminary Plat Approval
05DRB-01773 Major-SiteDev Plan BldPermit
05DRB-01772 Minor-Vacation of Private Easements
05DRB-01770 Minor-Sidewalk Waiver
05DRB-01771 Minor-Temp Defer SDWK

ISAAC BENTON & ASSOCIATES agent(s) for AMERI-CONTRACTORS request(s) the above action(s) for all or a portion of Tract(s) G-2, **ALBUQUERQUE WEST, UNIT 1,** zoned SU-1 FOR PDA TO INCLUDE C-3, located on MARNA LYNN AVE NW, between DAVENPORT ST NW and CACTUS TRAIL DR NW containing approximately 2 acre(s). [REF: DRB-94-65, DRB-94-624, DRB-94-616, Z-94-134] (C-12)

Project # 1004556
05DRB-01781 Major-SiteDev Plan BldPermit

BOHANNAN HUSTON INC agent(s) for MASTHEAD ROAD LAND PARTNERS LLC, request(s) the above action(s) for all or a portion of Lot(s) 11-B, **JOURNAL CENTER, PHASE 2, UNIT 2,** zoned IP, located on RUTLEDGE RD NE, between WASHINGTON ST NE and MASTHEAD ST NE containing approximately 10 acre(s). (D-17)

Project # 1004557
05DRB-01783 Major-Drainage Plan to Determine the Cost Allocation for Storm Drainage Improvements

MARK GOODWIN & ASSOCIATES agent(s) for STV INVESTMENTS request(s) the above action(s) for all or a portion of Lot(s) 1-6 and 27-32, Block(s) 2, 27 & 28, Tract(s) A, **NORTH ALBUQUERQUE ACRES, UNIT B,** zoned SU-2/IP & R-D, located on LOUISIANA BLVD NE, between ALAMEDA NE and MODESTO AVE NE. [REF: 04DRB00067] (C-18)

Details of the application(s) may be examined at the Development Services Center of the Planning Department, Second Floor, Plaza Del Sol Building, 600 2nd St NW, between 10:00 a.m. and 12:00 p.m. or 2:00 p.m. and 4:00 p.m. Monday through Friday except holidays INDIVIDUALS WITH DISABILITIES who need special assistance to participate at this hearing should contact Claire Senova, Planning Department, at 924-3946 (VOICE) or teletypewriter (TTY) 924-3361 – TTY users may also access the Voice number via the New Mexico Relay Network by calling toll-free 1-800-659-8331.

Sheran Matson, AICP, DRB Chair
Development Review Board

TO BE PUBLISHED IN THE ALBUQUERQUE JOURNAL MONDAY, DECEMBER 5, 2005.

CITY OF ALBUQUERQUE

THREE HUNDRED YEARS
1706 • 2006
ALBUQUERQUE
Making History

RETURN
TO SENDER
ATTEMPTED
NOT KNOWN

UNITED STATES POSTAGE
PITNEY BOWES
02 1A $ 00.37⁰
0004329277 DEC 02 2005
MAILED FROM ZIP CODE 87102

Sherera

Zoning Enforcement

600 2nd St., NW - 7th Flr.

Albuquerque, NM 87102

Project # 1004557

STV INVESTMENTS
400 GOLD AVE ST 706
ALBUQUERQUE, NM 87102

)RB

87102432B3-99 C008

PUBLIC HEARING--DEVELOPMENT REVIEW BOARD
CITY OF ALBUQUERQUE

Notice is hereby given that the Development Review Board, City of Albuquerque, will hold a public hearing in the **Plaza del Sol Hearing Room, Basement, Plaza del Sol Building, 600 2nd St NW,** on **Wednesday, December 21, 2005,** beginning at **9:00 a.m.** for the purpose of considering the following:

Project # 1004530
05DRB-01769 Major-Vacation of Public Easements
05DRB-01774 Major-Preliminary Plat Approval
05DRB-01773 Major-SiteDev Plan BldPermit
05DRB-01772 Minor-Vacation of Private Easements
05DRB-01770 Minor-Sidewalk Waiver
05DRB-01771 Minor-Temp Defer SDWK

ISAAC BENTON & ASSOCIATES agent(s) for AMERI-CONTRACTORS request(s) the above action(s) for all or a portion of Tract(s) G-2, **ALBUQUERQUE WEST, UNIT 1,** zoned SU-1 FOR PDA TO INCLUDE C-3, located on MARNA LYNN AVE NW, between DAVENPORT ST NW and CACTUS TRAIL DR NW containing approximately 2 acre(s). [REF: DRB-94-65, DRB-94-624, DRB-94-616, Z-94-134] (C-12)

Project # 1004556
05DRB-01781 Major-SiteDev Plan BldPermit

BOHANNAN HUSTON INC agent(s) for MASTHEAD ROAD LAND PARTNERS LLC, request(s) the above action(s) for all or a portion of Lot(s) 11-B, **JOURNAL CENTER, PHASE 2, UNIT 2,** zoned IP, located on RUTLEDGE RD NE, between WASHINGTON ST NE and MASTHEAD ST NE containing approximately 10 acre(s). (D-17)

Project # 1004557
05DRB-01783 Major-Drainage Plan to Determine the Cost Allocation for Storm Drainage Improvements

MARK GOODWIN & ASSOCIATES agent(s) for STV INVESTMENTS request(s) the above action(s) for all or a portion of Lot(s) 1-6 and 27-32, Block(s) 2, 27 & 28, Tract(s) A, **NORTH ALBUQUERQUE ACRES, UNIT B,** zoned SU-2/IP & R-D, located on LOUISIANA BLVD NE, between ALAMEDA NE and MODESTO AVE NE. [REF: 04DRB00067] (C-18)

Details of the application(s) may be examined at the Development Services Center of the Planning Department, Second Floor, Plaza Del Sol Building, 600 2nd St NW, between 10:00 a.m. and 12:00 p.m. or 2:00 p.m. and 4:00 p.m. Monday through Friday except holidays INDIVIDUALS WITH DISABILITIES who need special assistance to participate at this hearing should contact Claire Senova, Planning Department, at 924-3946 (VOICE) or teletypewriter (TTY) 924-3361 – TTY users may also access the Voice number via the New Mexico Relay Network by calling toll-free 1-800-659-8331.

Sheran Matson, AICP, DRB Chair
Development Review Board

TO BE PUBLISHED IN THE ALBUQUERQUE JOURNAL MONDAY, DECEMBER 5, 2005.

CITY OF ALBUQUERQUE

THREE HUNDRED YEARS
1706 • 2006
ALBUQUERQUE
Making History

Sheila

UNITED STATES POSTAGE
PITNEY BOWES
02 1A $ 00.37⁰
0004329277 DEC 02 2005
MAILED FROM ZIP CODE 87102

Zoning Enforcement

600 2nd St., NW - 7th Flr.

Albuquerque, NM 87102

101806434040610329

AUTO PARTS INTERN
6114 OAKLAND
ALBUQUERQUE NM

87113/9999

AUT0114 871133004 1N 20 12/09/05
RETURN TO SENDER

NO FORWARD ORDER ON FILE
UNABLE TO FORWARD
RETURN TO SENDER

Intera Incorporated
One Park Square
6501 Americas Parkway NE
Suite 820
Albuquerque, NM 87110
Telephone: 505 246 1600
Fax: 505 246 2600

MEMORANDUM

DATE: December 20, 2005

TO: Sheran Matson, Planning Department – Design Review Board

COPY: Marcia A. Pincus, Environmental Health Department
Kevin Curran, Legal Department
Brad Bingham, Mark Goodwin & Associates

FROM: Jim Joseph, P.E., INTERA Inc.

SUBJECT: Project Number 1004557; North Albuquerque Acres Unit B, Lots 1-6 and 27-32, Blocks 2, 27 & 28, Tracts A, Zoned SU-2/IP, Located on Louisiana Blvd. NE, between Alameda NE and Modesto Ave. NE.

There is the potential for above-named project to be impacted by the presence of landfill gas generated by a former privately owned/operated landfill (Oakland Avenue Landfill). It is acknowledged that this agenda item is for cost allocation for storm drainage improvements; however, if development/redevelopment does occur, the developer of this site is required to follow the most current version of the "City of Albuquerque Interim Guidelines for Development within City Designated Landfill Buffer Zones." A review and approval of the Site Plan(s), the proposed construction, design drawings, and a certification of construction will be required by the Environmental Health Department, Environmental Services Division, Groundwater and Landfill Section.

Intera Incorporated
One Park Square
6501 Americas Parkway NE
Suite 820
Albuquerque, NM 87110
Telephone: 505 246 1600
Fax: 505 246 2600

MEMORANDUM

#3

DATE: December 20, 2005

TO: Sheran Matson, Planning Department – Design Review Board

COPY: Marcia A. Pincus, Environmental Health Department
Kevin Curran, Legal Department
Brad Bingham, Mark Goodwin & Associates

FROM: Jim Joseph, P.E., INTERA Inc.

SUBJECT: Project Number 1004557; North Albuquerque Acres Unit B, Lots 1-6 and 27-32, Blocks 2, 27 & 28, Tracts A, Zoned SU-2/IP, Located on Louisiana Blvd. NE, between Alameda NE and Modesto Ave. NE.

There is the potential for above-named project to be impacted by the presence of landfill gas generated by a former privately owned/operated landfill (Oakland Avenue Landfill). It is acknowledged that this agenda item is for cost allocation for storm drainage improvements; however, if development/redevelopment does occur, the developer of this site is required to follow the most current version of the "City of Albuquerque Interim Guidelines for Development within City Designated Landfill Buffer Zones." A review and approval of the Site Plan(s), the proposed construction, design drawings, and a certification of construction will be required by the Environmental Health Department, Environmental Services Division, Groundwater and Landfill Section.

One Park Square
6501 Americas Parkway NE, Suite 820
Albuquerque, NM 87110
Phone: (505) 246-1600
Fax: (505) 246-2600

FACSIMILE COVER SHEET

TO: SHERAN MATSON FROM: Jim Joseph

COMPANY: DRB NO. OF PAGES: 2
(Including cover page)

FAX #:

PHONE #: DATE: 12/20/05

PLEASE MAKE COPIES FOR:

SUBJECT:

PLEASE SEE TRANSMITTED MEMO. A HARD COPY IS IN THE MAIL.

If there are any problems with this transmission, please call (505) 246-1600

Thank You

City of Albuquerque

DEVELOPMENT/ PLAN REVIEW APPLICATION

Supplemental form

SUBDIVISION
___ Major Subdivision action
___ Minor Subdivision action
___ Vacation
___ Variance (Non-Zoning)

SITE DEVELOPMENT PLAN
___ for Subdivision Purposes
___ for Building Permit
___ IP Master Development Plan
___ Cert. of Appropriateness (LUCC)

STORM DRAINAGE
X Storm Drainage Cost Allocation Plan

S Z ZONING & PLANNING
___ Annexation
___ County Submittal
___ EPC Submittal
___ Zone Map Amendment (Establish or Change Zoning)
___ Sector Plan **(Phase I, II, III)**
___ Amendment to Sector, Area, Facility or Comprehensive Plan
___ Text Amendment (Zoning Code/Sub Regs)
___ Street Name Change (Local & Collector)

V P L A D APPEAL / PROTEST of...
___ Decision by: DRB, EPC, LUCC, Planning Director or Staff, ZHE, Zoning Board of Appeals

PRINT OR TYPE IN BLACK INK ONLY. The applicant or agent must submit the completed application in person to the Planning Department Development Services Center, 600 2nd Street NW, Albuquerque, NM 87102. Fees must be paid at the time of application. Refer to supplemental forms for submittal requirements.

APPLICANT INFORMATION:

NAME: STV Investments PHONE: 338-2286
ADDRESS: 400 Gold Ave. Ste 700 FAX:
CITY: Albuquerque STATE NM ZIP 87102 E-MAIL:
Proprietary interest in site: ___ **List all owners:** ___
AGENT (if any): Mark Goodwin & Associates, PA PHONE: 828-2200
ADDRESS: PO Box 90606 FAX: 828-2200
CITY: Albuquerque STATE NM ZIP 87199 E-MAIL: 797-9539

DESCRIPTION OF REQUEST: Storm Drainage Cost Allocation Plan

Is the applicant seeking incentives pursuant to the Family Housing Development Program? ___ Yes. X No.

SITE INFORMATION: ACCURACY OF THE LEGAL DESCRIPTION IS CRUCIAL! ATTACH A SEPARATE SHEET IF NECESSARY.

Lot or Tract No. LTS: 1-6, 21-32 & TRACT A Block: 2, 27, 28 Unit: B
Subdiv. / Addn. North Albuquerque Acres
Current Zoning: SU-2/IP and R-D Proposed zoning: N/C
Zone Atlas page(s): C-18 No. of **existing** lots: ___ No. of **proposed** lots: ___
Total area of site (acres): ___ Density if applicable: dwellings per gross acre: ___ dwellings per net acre: ___
Within city limits? X Yes. No___, but site is within 5 miles of the city limits.) Within 1000FT of a landfill? ___
UPC No. 101806438651210525 MRGCD Map No. ___
LOCATION OF PROPERTY BY STREETS: On or Near: Louisiana Blvd. NE
Between: OAKLAND AVE. NE and Modesto AVE. NE

CASE HISTORY:
List **any** current or prior case number that may be relevant to your application (Proj., App., DRB-, AX_,Z_, V_, S_, etc.): N/A
DRB Project # 1002711 / 04DRB-00067
Check-off if project was previously reviewed by Sketch Plat/Plan ?, or Pre-application Review Team X. Date of review: 6/04

SIGNATURE [signature] DATE 11/22/05
(Print) Scott Davis ___ Applicant X Agent

FOR OFFICIAL USE ONLY Form revised 4/04

☐ **INTERNAL ROUTING**
☑ All checklists are complete
☑ All fees have been collected
☑ All case #s are assigned
☑ AGIS copy has been sent
☑ Case history #s are listed
☐ Site is within 1000ft of a landfill
N/A F.H.D.P. density bonus
N/A F.H.D.P. fee rebate

Application case numbers
05DRB-___-01783

Action	S.F.	Fees
COST ALLOCATION	D	$ 100.00
CMF		$ 20.00
ADV		$ 75.00
		$
		$
		Total $ 195.00

Hearing date 12/21/05

Sandy Handley 11/23/05 Project # 1004557

FORM D: STORM DRAINAGE COST ALLOCATION PLAN

☒ STORM DRAINAGE COST ALLOCATION PLAN

(PUBLIC HEARING CASE)

5 copies only

✓ The complete document which creates the storm drainage cost allocation plan required.

✓ Letter describing and explaining: the request, compliance with criteria in the Development Process Manual, and any improvements to be waived.

N/A Notice on the proposed Plat that there are conditions to subsequent subdivision **(if applicable)**

✓ Office of Community & Neighborhood Coordination inquiry response, notifying letter, certified mail receipts for all affected property owners.

✓ Sign Posting Agreement

✓ Fee (see schedule)

✓ Any original and/or related file numbers are listed on the cover application.

✓ Zone Atlas map with properties affected outlined and crosshatched.

DRB Public hearings are approximately ONE MONTH after the filing deadline. <u>Your attendance is required.</u>

I, the applicant, acknowledge that any information required but not submitted with this application will likely result in deferral of actions.

Scott Davis
Applicant name (print)

11/24/05
Applicant signature / date

Form created 4/5/04

☐ Checklists complete
☐ Fees collected
☐ Case #s assigned
☐ Related #s listed

Application case numbers
05DRB-_____-01783
_____-_____-_____
_____-_____-_____

Sandy Handley 11/23/05
Planner signature / date

Project # 1004557

D. Mark Goodwi.. . Associates, P.A.
Consulting Engineers
P.O. BOX 90606, ALBUQUERQUE,NM 87199
(505) 828-2200 FAX 797-9539

18 November, 2005

Sheran Matson – DRB Chair
P.O. Box 1293
Albuquerque, NM 87103

Re: Eagle Rock Drainage Basin Storm Allocation Plan

Dear Ms. Matson:

Per the requirements of the City of Albuquerque Storm Drainage Infrastructure Allocation Procedure (SDIAP), we are submitting for DRB review, and approval, the associated allocation plan for the referenced project.

Following the guidelines established in the SDIAP, this plans goal was to:

- *Define the limits of future developed Eagle Rock Drainage Basin.*
- *Analyze future storm drainage conditions within the defined basin.*
- *Identify future storm drainage facilities that will collect, and convey, the storm waters through the basin to an acceptable downstream discharge point.*
- *Determine all associated costs to construct the required facilities.*
- *Prepare a cost allocation between all benefiting properties within the defined developed drainage basin.*

Upon receiving approval from the DRB, the plan establishes a Drainage Management Plan to assist in future development within the basin boundaries.

Sincerely,

MARK GOODWIN & ASSOCIATES

Scott Davis
Project Engineer

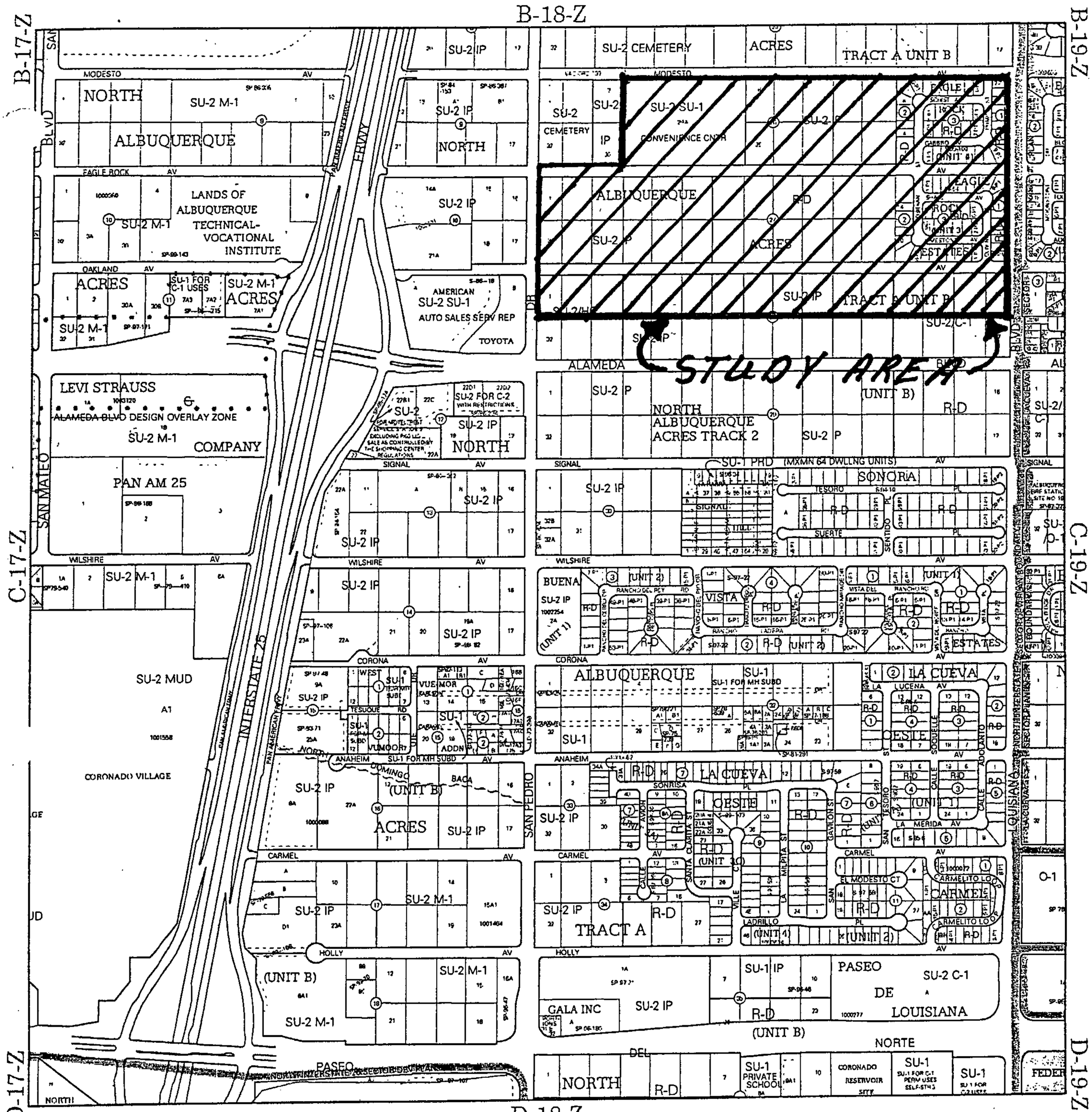

Zone Atlas Page: **C-18-Z**

Map amended through: **Aug 06, 2004**

Selected Symbols

- Unincorporated Areas
- Sector Plan Boundaries
- Parcel Boundaries
- Easement Lines
- Freeway Lanes
- Jurisdictional Boundaries
- Westgate Wall
- Escarpment
- Grant Boundaries
- Petroglyph
- H-1 Buffer Zone
- Arroyos
- LDN Noise Level
- Airport Clearance Zone
- Design Overlay Zones

0 750 1,500 Feet

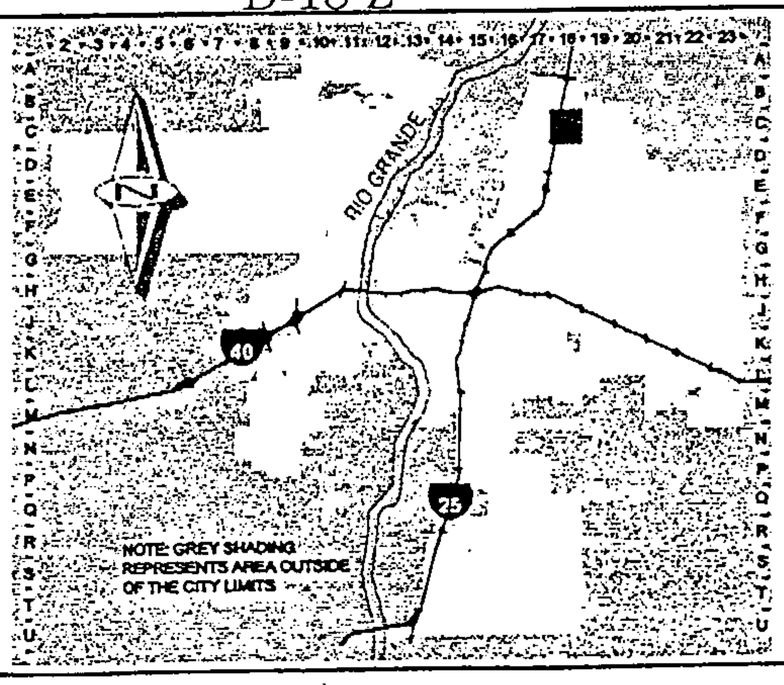

CITY OF ALBUQUERQUE 1706

THREE HUNDRED YEARS 1706 • 2006

ALBUQUERQUE

Haciendo Historia

Albuquerque Geographic Information System

PLANNING DEPARTMENT

© Copyright 2004

EAGLE ROCK ALLOCATION PLAN

Neighoring Properties

No.	Legal Description	UPC
1	008 026TRA UB N ALBU AC	1 018 064 386 512 10525
2	009 026TRA UB N ALBU AC	1 018 064 403 512 10524
3	010 026TRA UB N ALBU AC	1 018 064 420 512 10523
4	011 026TRA UB N ALBU AC	1 018 064 436 512 10522
5	012 026TRA UB N ALBU AC	1 018 064 452 512 10521
6	TEMPORARYPUBLIC DRAINAGE EASEMENT BLOCK 2 PLAT OF EAGLE ROCK ESTATES UNIT IV CONT .1640 AC	1 018 064 466 522 10536
7	TEMPORARY PUBLIC DRAINAGE EASEMENT BLOCK 2 PLAT OF EAGLE ROCK ESTATES UNIT IV CONT .3156 AC	1 018 064 466 487 10530
8	021 026TRA UB N ALBU AC	1 018 064 452 490 10512
9	022 026TRA UB N ALBU AC	1 018 064 435 490 10511
10	023 026TRA UB N ALBU AC	1 018 064 420 490 10510
11	024 026TRA UB N ALBU AC	1 018 064 403 490 10509
12	025 026TRA UB N ALBU AC	1 018 064 386 490 10508
13	LOT 1 BLK 27 TRACT A UNIT B NORTH ALBUQUERQUE ACRES	1 018 064 272 458 11701
14	LT 2 BLK 27 TRACT A UNIT B NORTH ALBUQUERQUE ACRES	1 018 064 287 458 11702
15	LT 3 BLK 27 TRACT A UNIT B NORTH ALBUQUERQUE ACRES	1 018 064 303 458 11703
16	LT 4 BLK 27 TRACT A UNIT B NORTH ALBUQUERQUE ACRES	1 018 064 320 458 11704
17	LT 5 BLK 27 TRACT A UNIT B NORTH ALBUQUERQUE ACRES	1 018 064 337 458 11705
18	LT 6 BLK 27 TRACT A UNIT B NORTH ALBUQUERQUE ACRES	1 018 064 353 458 11706
19	LT 27 BLK 27 TRACT A UNIT B NORTH ALBUQUERQUE ACRES	1 018 064 353 436 11707
20	LT 28 BLK 27 TRACT A UNIT B NORTH ALBUQUERQUE ACRES	1 018 064 338 436 11708
21	LT 29 BLK 27 TRACT A UNIT B NORTH ALBUQUERQUE ACRES	1 018 064 320 436 11709
22	LT 30 BLK 27 TRACT A UNIT B NORTH ALBUQUERQUE ACRES	1 018 064 303 436 11710
23	LT 31 BLK 27 TRACT A UNIT B NORTH ALBUQUERQUE ACRES	1 018 064 287 436 11711
24	LT 32 BLK 27 TRACT A UNIT B NORTH ALBUQUERQUE ACRES	1 018 064 273 436 11712
25	001 028TRACT A UNIT B NORTH ALBUQUERQUE ACRES	1 018 064 273 405 10332
26	002 028TRACT A UNIT B NORTH ALBUQUERQUE ACRES	1 018 064 288 405 10331
27	003 028TRACT A UNIT B NORTH ALBUQUERQUE ACRES	1 018 064 303 406 10330
28	LOTS 4, 5 & 6 BLK 28 TRACT A UNIT B NORTH ALBUQUERQUE ACRES	1 018 064 340 406 10329
29	LOTS 4, 5 & 6 BLK 28 TRACT A UNIT B NORTH ALBUQUERQUE ACRES	1 018 064 340 406 10329
30	LOTS 4, 5 & 6 BLK 28 TRACT A UNIT B NORTH ALBUQUERQUE ACRES	1 018 064 340 406 10329
31	007 028TRACT A UNIT B NORTH ALBUQUERQUE ACRES	1 018 064 370 406 10326
32	008 028TRACT A UNIT B NORTH ALBUQUERQUE ACRES	1 018 064 386 406 10325
33	009 028TRACT A UNIT B NORTH ALBUQUERQUE ACRES	1 018 064 403 406 10324
34	010 028TRACT A UNIT B NORTH ALBUQUERQUE ACRES	1 018 064 420 406 10323
35	011 028TRACT A UNIT B NORTH ALBUQUERQUE ACRES	1 018 064 435 406 10322
36	012 028TRACT A UNIT B NORTH ALBUQUERQUE ACRES	1 018 064 452 406 10321
37	013 028TRACT A UNIT B NORTH ALBUQUERQUE ACRES	1 018 064 469 406 10320
38	014 028TRACT A UNIT B NORTH ALBUQUERQUE ACRES	1 018 064 485 406 10319

EAGLE ROCK ALLOCATION PLAN Neighoring Properties		
39	015 028TRACT A UNIT B NORTH ALBUQUERQUE ACRES	1 018 064 502 406 10318
40	016 028TRACT A UNIT B NORTH ALBUQUERQUE ACRES	1 018 064 518 406 10317

ALBUQUERQUE
Making History

City of Albuquerque

PLEASE NOTE: The Neighborhood Association information listed in this letter is valid for one (1) month. If you haven't filed your application within one (1) month of the date of this letter – you will need to get an updated letter from our office. It is your responsibility to provide current information – outdated information may result in a deferral of your case.

November 22, 2005

Susan Rasinski
Mark Goodwin and Associates, PA
PO Box 90606 /87199
Phone: 828-2200 Fax: 797-9539

Dear Susan:

Thank you for your inquiry of **November 22, 2005** requesting the names of Recognized Neighborhood Associations who would be affected under the provisions of O-92 by your proposed project at **TEMPORARY PUBLIC DRAINAGE EASEMENT BLOCK 2, PLAT OF EAGLE ROCK ESTATES, UNIT IV, CONT. 1640 AC AND .3156 AC, LOTS 8-12 AND 21-25, BLOCK 26, TRACT A, UNIT B, NORTH ALBUQUERQUE ACRES, LOTS 1-6 AND 27-32, BLOCK 27, TRACT A, UNIT B, NORTH ALBUQUERQUE ACRES, LOTS 1-16, BLOCK 28, TRACT A, UNIT B, NORTH ALBUQUERQUE ACRES** zone map **C-18.**

Our records indicate that the Recognized Neighborhood Association(s) affected by this proposal and the contact names are as follows:

NOR ESTE N.A. (NRE) "R"
***Leilani McGranahan**
7600 Rio Guadalupe NE/87122 293-5209 (h)
Joe Yardumian
7801 R.C. Gorman Ave. NE/87122-2748 797-1851 (h)

THE QUAIL SPRINGS N.A. (QSP) "R"
***Goldialu G. Stone**
7116 Quail Springs Pl. NE/87113 797-5597 (h)
Ron Lehman
7401 Quail Springs Pl. NE/87113 294-5921 (h)

See reverse side for additional Neighborhood Association Information: YES { } NO {X}
Please note that according to O-92 you are required to notify each of these contact persons by **certified mail, return receipt requested, before** the Planning Department will accept your application filing. **IMPORTANT! Failure of adequate notification may result in your Application Hearing being deferred for 30 days.** If you have any questions about the information provided, please contact our office at (505) 924-3914 or by fax at 924-3913.

Sincerely,

Deborah Nason

OFFICE OF NEIGHBORHOOD COORDINATION
Planning Department

LETTERS MUST BE SENT TO BOTH CONTACTS OF EACH NEIGHBORHOOD ASSOCIATION.

NOTICE TO APPLICANTS

SUGGESTED INFORMATION FOR NEIGHBORHOOD NOTIFICATION LETTERS

Applicants for Zone Change, Site Plan, Sector Development Plan approval or an amendment to a Sector Development Plan by the EPC, DRB, etc. are required under Council Bill O-92 to notify all affected recognized neighborhood associations **PRIOR TO FILING THE APPLICATION TO THE PLANNING DEPARTMENT.** Because the purpose of the notification is to ensure communication as a means of identifying and resolving problems early, it is essential that the notification be fully informative.

WE RECOMMEND THAT THE NOTIFICATION LETTER INCLUDE THE FOLLOWING INFORMATION:

1. The street address of the subject property.
2. The legal description of the property, including lot or tract number (if any), block number (if any), and name of the subdivision.
3. A physical description of the location, referenced to streets and existing land uses.
4. A complete description of the actions requested of the EPC:
   a) If a **ZONE CHANGE OR ANNEXATION**, the name of the existing zone category and primary uses and the name of the proposed category and primary uses (i.e., "from the R-T Townhouse zone, to the C-2 Community Commercial zone").
   b) If a **SITE DEVELOPMENT OR MASTER DEVELOPMENT PLAN** approval or amendment describe the physical nature of the proposal (i.e., "an amendment to the approved plan to allow a drive-through restaurant to be located just east of the main shopping center entrance off Montgomery Blvd.").
   c) If a **SECTOR DEVELOPMENT PLAN OR PLAN AMENDMENT** a general description of the plan area plan concept, the mix of zoning and land use categories proposed and description of major features such as location of significant shopping centers, employment centers, parks and other public facilities.
5. The name, address and telephone number of the applicant and of the agent (if any). In particular the name of an individual contact person will be helpful so that neighborhood associations may contact someone with questions or comments.

* *

(Below this line for ONC use only)

Date of Inquiry: **11/22/05** Time Entered: **1:30 pm** ONC Rep. Initials: **DN**

D. Mark Goodwin & Associates, P.A.
Consulting Engineers
P.O. BOX 90606, ALBUQUERQUE,NM 87199
(505) 828-2200 FAX 797-9539

November 22, 2005

Goldialu G. Stone
The Quail Springs N.A.
7116 Quail Springs Pl. NE
Albuquerque, NM 87113

Ron Lehman
The Quail Springs N.A.
7401 Quail Springs Pl. NE
Albuquerque, NM 87113

Re: Oakland Estates

Dear Mr. Stone and Mr. Lehman:

Enclosed please find a copy of the DRB Application for the Eagle Rock Storm Allocation for the referenced project. The hearing date will be December 21, 2005. Please contact Scott Davis of our office if you have any questions or concerns.

Sincerely,

MARK GOODWIN & ASSOCIATES, PA

Betty Chavez

Betty Lou Chavez
Secretary

Enclosure

D. Mark Goodwin & Associates, P.A.
Consulting Engineers
P.O. BOX 90606, ALBUQUERQUE,NM 87199
(505) 828-2200 FAX 797-9539

November 22, 2005

Goldialu G. Stone
The Quail Springs N.A.
7116 Quail Springs Pl. NE
Albuquerque, NM 87113

Ron Lehman
The Quail Springs N.A.
7401 Quail Springs Pl. NE
Albuquerque, NM 87113

Re: Oakland Estates

Dear Mr. Stone and Mr. Lehman:

Enclosed please find a copy of the DRB Application for the Eagle Rock Storm Allocation for the referenced project. The hearing date will be December 21, 2005. Please contact Scott Davis of our office if you have any questions or concerns.

Sincerely,

MARK GOODWIN & ASSOCIATES, PA

Betty Lou Chavez

Betty Lou Chavez
Secretary

Enclosure

F:\1-Projects\2003\A03109 - Oakland Estates\neighborhood assoc.doc

7005 1820 0001 7963 2573

U.S. Postal Service™
CERTIFIED MAIL™ RECEIPT
(Domestic Mail Only; No Insurance Coverage Provided)

For delivery information visit our website at www.usps.com®

OFFICIAL USE

ALBUQUERQUE, NM 87113

Postage	$ 0.37	UNIT ID: 0109
Certified Fee	2.30	
Return Receipt Fee (Endorsement Required)	1.75	Postmark Here
Restricted Delivery Fee (Endorsement Required)		Clerk: KY141H
Total Postage & Fees	$ 4.42	11/23/05

ALBUQUERQUE NM 87109 ACADEMY STA USPS NOV 23 2005

Sent To G. Stone - The Quail Springs NA
Street, Apt. No.; or PO Box No. 7116 Quail Springs Pl
City, State, ZIP+4 Alburq NM 87113

PS Form 3800, June 2002 See Reverse for Instructions

7005 1820 0001 7963 2559

U.S. Postal Service™
CERTIFIED MAIL™ RECEIPT
(Domestic Mail Only; No Insurance Coverage Provided)

For delivery information visit our website at www.usps.com®

OFFICIAL USE

ALBUQUERQUE, NM 87122

Postage	$ 0.37	UNIT ID: 0109
Certified Fee	2.30	
Return Receipt Fee (Endorsement Required)	1.75	Postmark
Restricted Delivery Fee (Endorsement Required)		Clerk: KY141H
Total Postage & Fees	$ 4.42	11/23/05

ALBUQUERQUE NM 87109 ACADEMY STA USPS NOV 23 2005

Sent To Joe Yardumian - NorEste Neighborhood Assn
Street, Apt. No.; or PO Box No. 7801 R.C. Gorman Hwy NE
City, State, ZIP+4 Albuquerque, NM 87122-2748

PS Form 3800, June 2002 See Reverse for Instructions

7005 1820 0001 7963 2566

U.S. Postal Service™
CERTIFIED MAIL™ RECEIPT
(Domestic Mail Only; No Insurance Coverage Provided)

For delivery information visit our website at www.usps.com®

OFFICIAL USE

ALBUQUERQUE, NM 87122

Postage	$ 0.37	UNIT ID: 0109
Certified Fee	2.30	
Return Receipt Fee (Endorsement Required)	1.75	Postmark Here
Restricted Delivery Fee (Endorsement Required)		Clerk: KY141H
Total Postage & Fees	$ 4.42	11/23/05

ALBUQUERQUE NM 87109 ACADEMY STA USPS NOV 23 2005

Sent To NorEste Neighborhood Assoc.
Street, Apt. No.; or PO Box No. MS. Luilani McGranahan 7600 Rio Guadalupe NE.
City, State, ZIP+4 Albuquerque, NM 87122

PS Form 3800, June 2002 See Reverse for Instructions

7005 1820 0001 7963 2580

U.S. Postal Service™
CERTIFIED MAIL™ RECEIPT
(Domestic Mail Only; No Insurance Coverage Provided)

For delivery information visit our website at www.usps.com®

OFFICIAL USE

ALBUQUERQUE, NM 87113

Postage	$ 0.37	UNIT ID: 0109
Certified Fee	2.30	
Return Receipt Fee (Endorsement Required)	1.75	Postmark Here
Restricted Delivery Fee (Endorsement Required)		Clerk: KY141H
Total Postage & Fees	$ 4.42	11/23/05

ALBUQUERQUE NM 87109 ACADEMY STA USPS NOV 23 2005

Sent To R. Lehman - The Quail Springs
Street, Apt. No.; or PO Box No. 7401 Quail Springs Pl NE
City, State, ZIP+4 Alburq NM 87113

PS Form 3800, June 2002 See Reverse for Instructions

ONE STOP SHOP
CITY OF ALBUQUERQUE PLANNING DEPARTMENT
Development & Building Services

PAID RECEIPT

APPLICANT NAME STV INVESTMENTS

AGENT SCOTT DAVIS - MARK GOODWIN & ASSOC.

ADDRESS P.O BOX 90606

PROJECT & APP # 1004557/05DRB01783

PROJECT NAME EAGLE ROCK DRAINAGE BASIN

$ 20.00 **441032/3424000 Conflict Management Fee**

$ 100.00 **441006/4983000 DRB Actions**

$ _____ **441006/4971000 EPC/AA/LUCC Actions & All Appeals**

$ 75.00 **441018/4971000 Public Notification**

$ _____ **441006/4983000 DRAINAGE PLAN REVIEW OR TRAFFIC IMPACT STUDY*****
( )Major/Minor Subdivision ( )Site Development Plan ( )Bldg Permit
( ) Letter of Map Revision ( )Conditional Letter of Map Revision
( ) Traffic Impact Study

$ 195.00 **TOTAL AMOUNT DUE**

******NOTE: If a subsequent submittal is required, bring a copy of this paid receipt with you to avoid an* additional charge.**

DUPLICATE
City Of Albuquerque
Treasury Division

11/23/2005 12:06PM LOC: ANN
X
RECEIPT# 00048832 WS# 008 TRANS# 0023
Account 441006 Fund 0000
Activity 4983000 TRSCCS
Trans Amt $195.00
J24 Misc
$100.00
Thank You

Counterreceipt.doc 6/21/04

DUPLICATE
City Of Albuquerque
Treasury Division

11/23/2005 12:06PM LOC: ANN
X
RECEIPT# 00048831 WS# 008 TRANS# 0023
Account 441032 Fund 0000
Activity 3424000 TRSCCS
Trans Amt $195.00
J24 Misc
$20.00
Thank You

DUPLICATE
City Of Albuquerque
Treasury Division

11/23/2005 12:06PM LOC: ANN
X
RECEIPT# 00048833 WS# 008 TRANS# 0023
Account 441018 Fund 0000
Activity 4971000 TRSCCS
Trans Amt $195.00
J24 Misc
$75.00
CK $175.00
CA $20.00

SIGN POSTING AGREEMENT

REQUIREMENTS

POSTING SIGNS ANNOUNCING PUBLIC HEARINGS

All persons making application to the City under the requirements and procedures established by the City Zoning Code or Subdivision Ordinance are responsible for the posting and maintaining of one or more signs on the property which the application describes. Vacations of public rights-of-way (if the way has been in use) also require signs. Waterproof signs are provided at the time of application. If the application is mailed, you must still stop at the Development Services Front Counter to pick up the sign.

The applicant is responsible for ensuring that the signs remain posted throughout the 15-day period prior to public hearing. Failure to maintain the signs during this entire period may be cause for deferral or denial of the application. Replacement signs for those lost or damaged are available from the Development Services Front Counter at a charge of $3.75 each.

1. LOCATION

   A. The sign shall be conspicuously located. It shall be located within twenty feet of the public sidewalk (or edge of public street). Staff may indicate a specific location.
   B. The face of the sign shall be parallel to the street, and the bottom of the sign shall be at least two feet from the ground.
   C. No barrier shall prevent a person from coming within five feet of the sign to read it.

2. NUMBER

   A. One sign shall be posted on each paved street frontage. Signs may be required on unpaved street frontages.
   B. If the land does not abut a public street, then, in addition to a sign placed on the property, a sign shall be placed on and at the edge of the public right-of-way of the nearest paved City street. Such a sign must direct readers toward the subject property by an arrow and an indication of distance.

3. PHYSICAL POSTING

   A. A heavy stake with two crossbars or a full plywood backing works best to keep the sign in place, especially during high winds.
   B. Large headed nails or staples are best for attaching signs to a post or backing; the sign tears out less easily.

4. TIME

Signs must be posted from DEC. 5, 2005 To DEC. 21, 2005

5. REMOVAL

   A. The sign is not to be removed before the initial hearing on the request.
   B. The sign should be removed within five (5) days after the initial hearing.

I have read this sheet and discussed it with the Development Services Front Counter Staff. I understand (A) my obligation to keep the sign(s) posted for (15) days and (B) where the sign(s) are to be located. I am being given a copy of this sheet.

Jacob D. Montano — (Applicant or Agent)

11/23/05 — (Date)

I issued 4 signs for this application, 11/23/05 (Date), Sandy Handley (Staff Member)

DRB PROJECT NUMBER: 1004557

Rev. 1/11/05

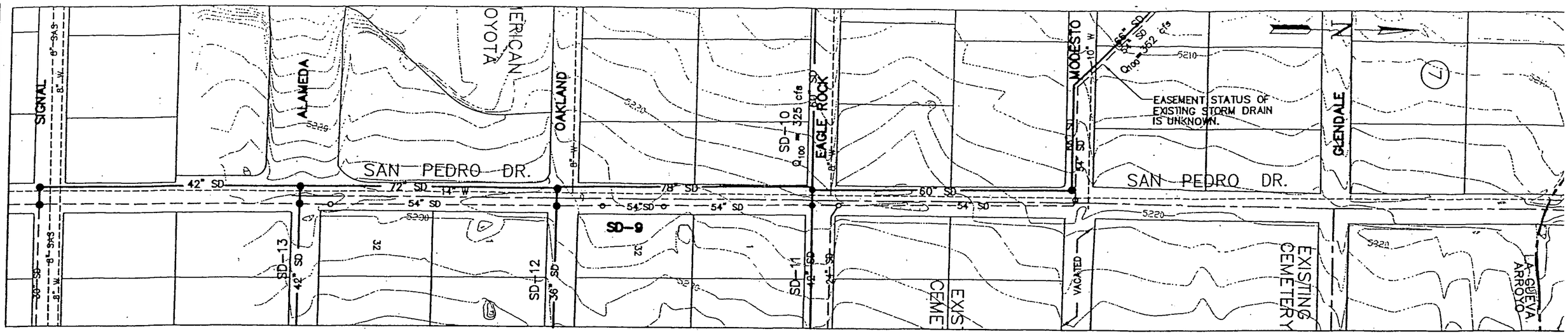

SD-9 CONSISTS OF PARALLEL STORM DRAIN FROM SIGNAL TO MODESTO AND REMOVING EXISTING 54" SD FROM SAN PEDRO/MODESTO INTERSECTION TO I-25 AND REPLACING WITH 66" SD. FUTURE AND EXISTING STORM DRAINS ARE TO BE INTERCONNECTED AT EACH INTERSECTION SO THAT FLOW WILL BE PROPORTIONED BETWEEN EAGLE ROCK AND MODESTO OUTFALLS.

SAN PEDRO: COLLECTOR
EXISTING R/W: 60'
FUTURE R/W: 80'

Resource Technology, Inc.

CITY OF ALBUQUERQUE
PUBLIC WORKS DEPARTMENT

NAA MASTER DRAINAGE PLAN
SAN PEDRO STORM DRAIN
SD-9

FIGURE 6F

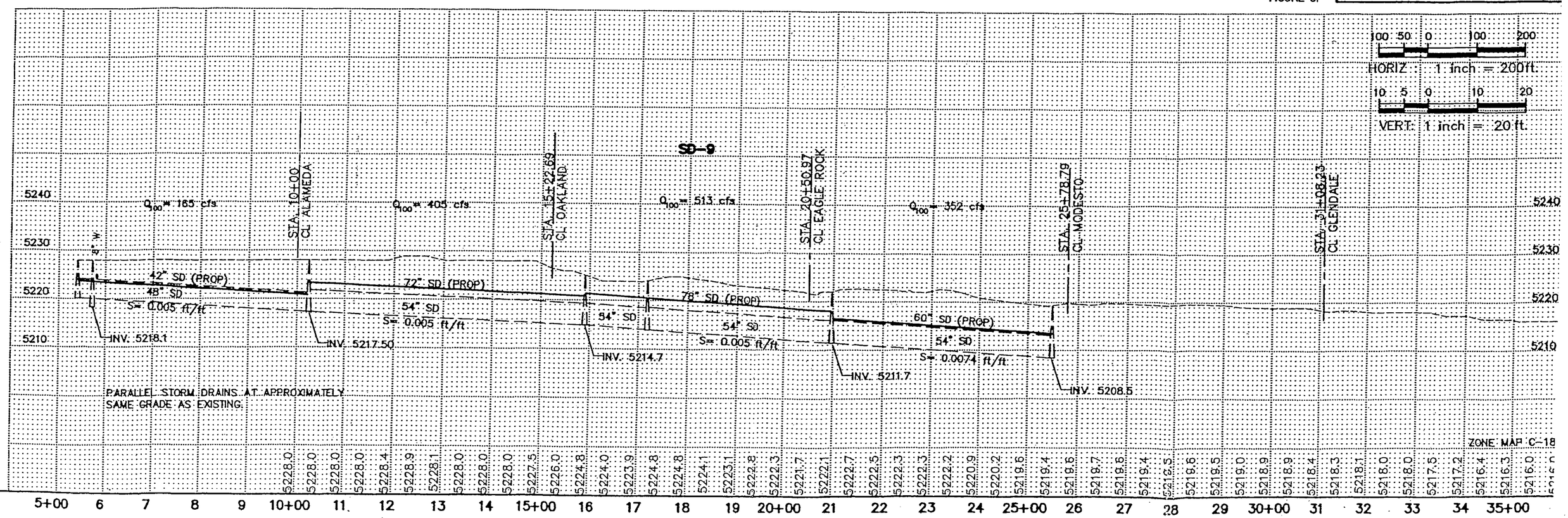

080spl.dwg 2-6-98 4:08:07 pm EST

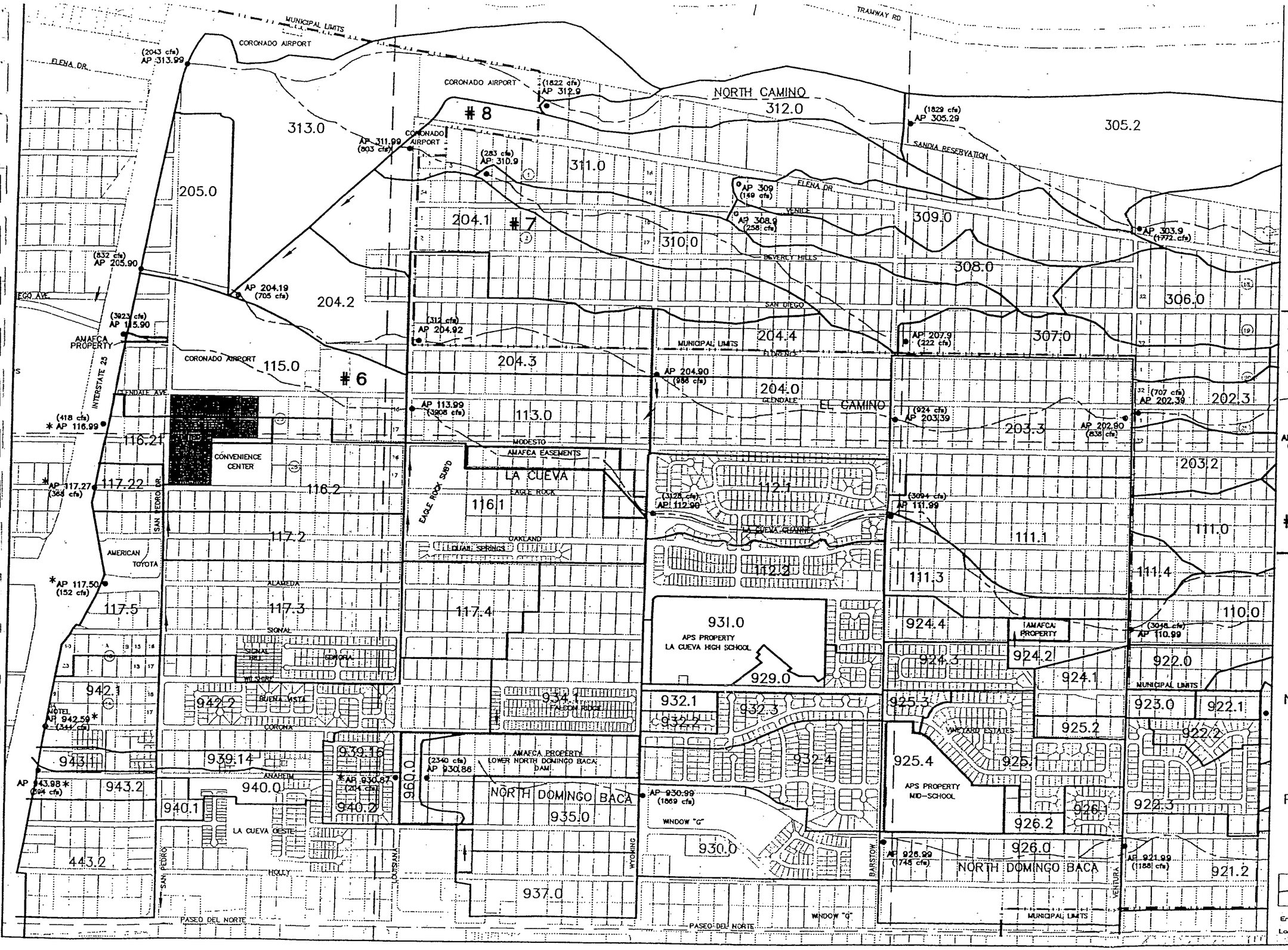
MUNICIPAL LIMITS
CORONADO AIRPORT
TRAMWAY RD
ELENA DR.
NORTH CAMINO
SANDIA RESERVATION
VENICE
BEVERLY HILLS
SAN DIEGO
FLORENCE
GLENDALE
EL CAMINO
MODESTO
EAGLE ROCK
OAKLAND
ALAMEDA
SIGNAL
CORONA
ANAHEIM
HOLLY
PASEO DEL NORTE
INTERSTATE 25
SAN PEDRO
LOUISIANA
WYOMING
BARSTOW
VENTURA
AMAFCA PROPERTY
CONVENIENCE CENTER
AMAFCA EASEMENTS
LA CUEVA
LA CUEVA QUARRY
AMERICAN TOYOTA
APS PROPERTY
LA CUEVA HIGH SCHOOL
APS PROPERTY
MID-SCHOOL
VINEYARD ESTATES
AMAFCA PROPERTY
LOWER NORTH DOMINGO BACA DAM
NORTH DOMINGO BACA
WINDOW "G"
LA CUEVA OESTE
313.0
311.0
312.0
305.2
205.0
204.1
204.2
204.4
204.3
204.0
310.0
309.0
308.0
306.0
307.0
115.0
113.0
203.3
202.3
203.2
116.21
117.22
116.2
116.1
112.1
111.1
111.3
111.4
111.0
110.0
117.2
117.5
117.3
117.4
931.0
929.0
924.4
924.3
924.2
924.1
922.0
942.1
942.2
934.1
932.1
932.2
932.3
925.3
925.2
923.0
922.1
922.2
943.1
939.14
939.16
940.0
940.1
940.2
960.0
935.0
932.4
925.4
925.1
926.2
926.1
922.3
926.0
921.2
943.2
443.2
937.0
930.0
AP 313.99 (2043 cfs)
AP 312.9 (1822 cfs)
AP 305.29 (1829 cfs)
AP 311.99 (803 cfs)
AP 310.9 (283 cfs)
AP 309 (149 cfs)
AP 308.9 (258 cfs)
AP 303.9 (1772 cfs)
AP 205.90 (832 cfs)
AP 204.19 (705 cfs)
AP 115.90 (3923 cfs)
AP 204.92 (312 cfs)
AP 207.9 (222 cfs)
AP 204.90 (988 cfs)
AP 202.39 (707 cfs)
AP 203.39 (924 cfs)
AP 202.90 (838 cfs)
AP 116.99 (418 cfs)
AP 113.99 (3908 cfs)
AP 117.27 (368 cfs)
AP 112.99 (3128 cfs)
AP 111.99 (3094 cfs)
AP 117.50 (152 cfs)
AP 110.99 (3018 cfs)
AP 942.59 (344 cfs)
AP 943.98 (594 cfs)
AP 930.87 (204 cfs)
AP 930.86 (2340 cfs)
AP 930.99 (1869 cfs)
AP 926.99 (745 cfs)
AP 921.99 (1881 cfs)
#8
#7
#6
N
1000 0 500 1000
(IN FEET)
LEGEND
107.1 SUBBASIN DESIGNATION
SUBBASIN BOUNDARY
EXISTING PLATTING
EXISTING ARROYO FLOW PATH
AP 107.29 (756 cfs) ANALYSIS POINT AND FUTURE CONDITION FLOW RATE
* FLOW RATE NOT BULKED FOR SEDIMENT
# 2 POTENTIAL AVULSION LOCATION
MUNICIPAL LIMITS
NORTH ALBUQUERQUE ACRES MASTER DRAINAGE PLAN
FUTURE CONDITION
FIGURE 4A
CITY OF ALBUQUERQUE PUBLIC WORKS DEPARTMENT
City of Albuquerque
Resource Technology, Inc.
Civil Engineering
Environmental Sciences
Water Resources
Landscape Architecture
Planning
1720 - B Randolph Road SE
Albuquerque, New Mexico 87106
E-mail: rti@rmi.com
Telephone: (505) 243-7300
Facsimile: (505) 243-7400

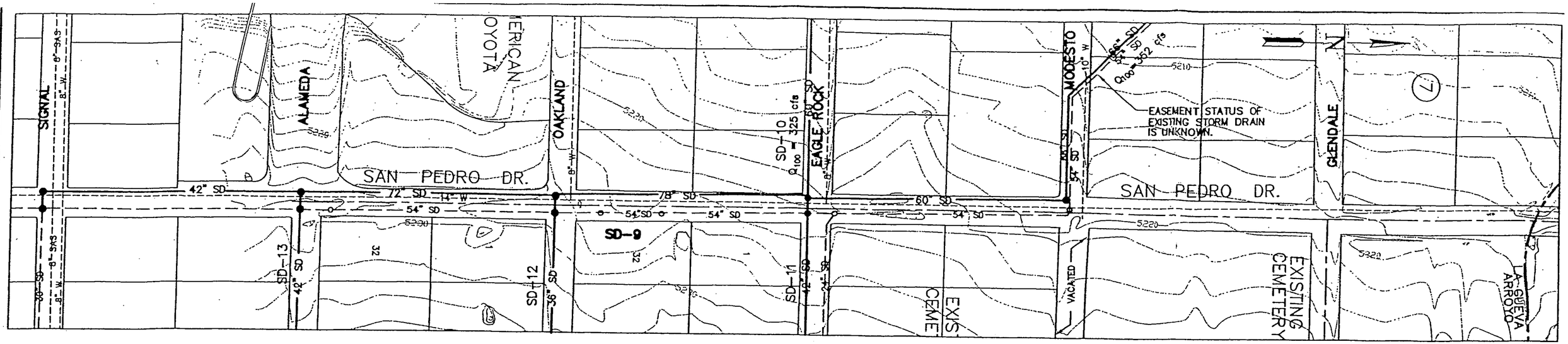

SD-9 CONSISTS OF PARALLEL STORM DRAIN FROM SIGNAL TO MODESTO AND REMOVING EXISTING 54" SD FROM SAN PEDRO/MODESTO INTERSECTION TO I-25 AND REPLACING WITH 66" SD. FUTURE AND EXISTING STORM DRAINS ARE TO BE INTERCONNECTED AT EACH INTERSECTION SO THAT FLOW WILL BE PROPORTIONED BETWEEN EAGLE ROCK AND MODESTO OUTFALLS.

SAN PEDRO: COLLECTOR
EXISTING R/W: 60'
FUTURE R/W: 80'

Resource Technology, Inc.

CITY OF ALBUQUERQUE
PUBLIC WORKS DEPARTMENT

NAA MASTER DRAINAGE PLAN
SAN PEDRO STORM DRAIN
SD-9

FIGURE 6F

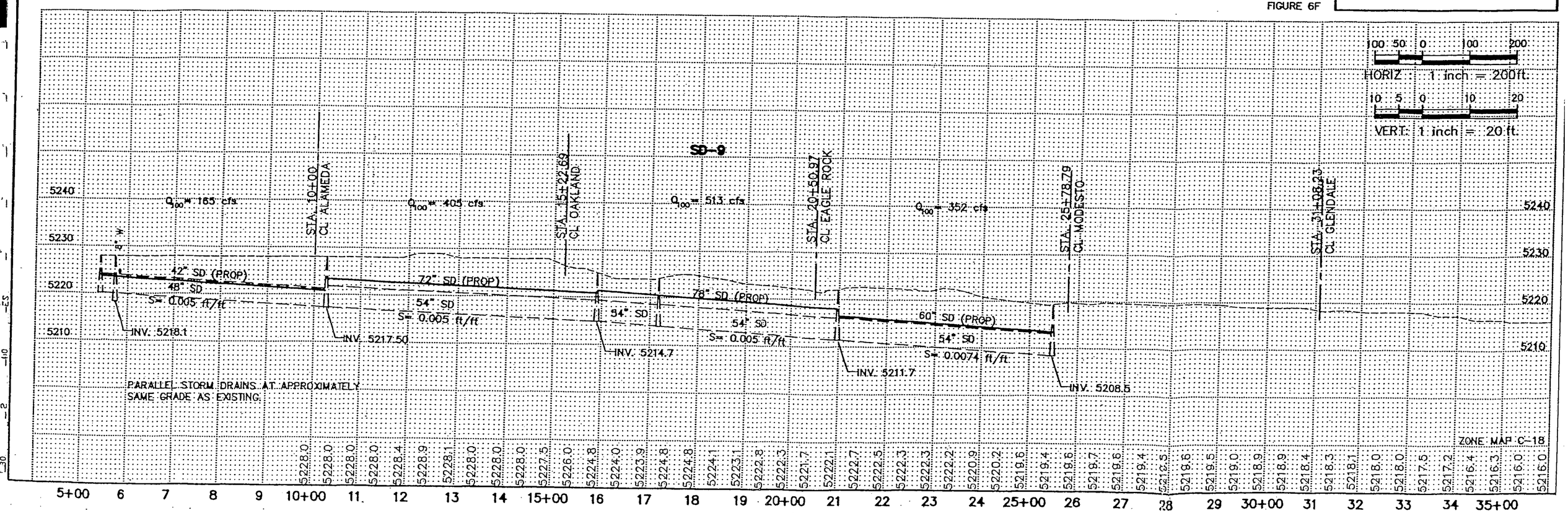

EAGLE ROCK DRAINAGE BASIN
ALLOCATION PLAN

Proposed By:

Mark Goodwin & Associates
P.O. Box 90606
Albuquerque, NM 87199

December 2004

D. MARK GOODWIN
NEW MEXICO
8948
REGISTERED PROFESSIONAL ENGINEER
12/14/04

TABLE OF CONTENTS

		Page
I.	PURPOSE	1
II.	METHODOLOGY	1
III.	CURRENT CONDITIONS & BASIN BOUNDARY	2
IV.	DEVELOPED CONDITIONS	2
V.	ASSIGNMENT OF ALLOCATION COSTS	3
VI.	SUMMARY	3

FIGURES

FIGURE 1 Location Map

APPENDICES

APPENDIX A AHYMO INPUT, OUTPUT AND SUMMARY FILES

APPENDIX B STREET FLOW, INLET, STORM DRAIN CALCULATIONS

APPENDIX C COST ALLOCATION TABLE

APPENDIX D CONSTRUCTION COST ESTIMATES

APPENDIX E EXERPTS FROM PREVIOUS STUDIES

PLATES

PLATE 1 BASIN & SUB-BASIN BOUNDARY MAP

PLATE 2 DRAINAGE FACILITY PLAN

EAGLE ROCK AVENUE

STORM DRAINAGE INFRASTRUCTURE ALLOCATION PLAN

I. PURPOSE

Under the guidelines established in the City of Albuquerque "Storm Drainage Infrastructure Allocation Procedure", this plan will assist in establishing the future developed drainage basin, and contributing sub-basins, that will deliver storm flows to Eagle Rock Avenue between San Pedro and Louisiana Boulevards ***(Plate 1 - Basin Boundary Map).*** *This plan will quantify developed storm flows within the Eagle Rock Avenue Drainage Basin and design an adequately sized conveyance system to route the flows to a suitable downstream outfall point. Finally, this plan will equitably allocate all associated costs for the required system to properties within the basin that will benefit from the system.*

II. METHODOLOGY

In order to establish the developed Eagle Rock Avenue basin limits a number of sources were utilized, including:

- *North Albuquerque Acres Master Drainage Plan (NAAMDP) by Resource Technology, Inc.*
- *La Cueva, El Camino and North Camino Arroyos Drainage Facility Plan by Resource Technology, Inc. 1999*
- *The Eagle Rock Subdivision Conceptual Drainage Master Plan prepared by Resource Technology, Inc. 1997.*
- *The Eagle Rock Subdivision Units 1-4 Drainage Reports by Mark Goodwin & Associates*
- *Topographical Mapping*
- *Meetings with City of Albuquerque Hydrology Division staff members.*

The proposed hydrological conditions presented in this report have been prepared utilizing the 100 year, 6 hour storm event in accordance with the revised City of Albuquerque Development Process Manual (DPM), dated January 1993 ***(AHYMO - Appendix A).*** *Future land use assumptions were made utilizing present zoning, and existing development trends within the basin limits. The new rational method hydrologic procedures identified within the revised DPM Section 22.2 were utilized to determine peak flow rates for design of the storm drainage improvements. . Manning's equation was used to assist in determining street and storm drain capacities. Storm sewer design was performed using current DPM methods for gravity flow systems* ***(Appendix B).***

III. CURRENT CONDITIONS & BASIN BOUNDARIES

As is the case throughout the North Albuquerque Acres area, the topographical fall is from east to west at approximately 2-4 % slope. Given that Louisiana Blvd. has already been constructed full width between Oakland Ave. and Modesto Ave., any and all storm flows from the east that historically impacted the Eagle Rock Ave. drainage basin are now intercepted by that roadway and the storm system within it. As a result of the Louisiana Blvd. diversion, coupled with other area drainage improvements, FEMA has approved a previously submitted report which removes all floodplain encumbrances from the Eagle Rock Drainage Basin. With an existing 54" storm drain already in place in San Pedro Blvd., and a parallel 78" (size established in NAAMDP) planned for the future that will intercept additional storm flows from the east, San Pedro Blvd. is at the western limits of the Eagle Rock Ave. drainage basin. Thus far, all development that has occurred between Eagle Rock Ave. and Modesto Dr. to the north (Eagle Rock Subdivision Unit 4, several office/industrial buildings, and the City Convenience Center) have all been designed with storm flows being routed to Eagle Rock Ave. It is assumed that further development between these streets will include the same drainage patterns.

In order to reduce, or eliminate the need for parallel east/west trunk line systems, this allocation plan recommends that accumulated storms flows within Oakland Avenue be routed north to Eagle Rock Avenue at a location approximately 1,600' west of Louisiana Blvd. In doing so, the future storm drain requirements in Oakland Avenue are reduced from 1200' of 36" & 24" storm drain (NAAMDP) to a localized collection system at the intersection of Oakland and San Pedro. In addition, the future storm drain requirements in San Pedro between Oakland and Eagle Rock are reduced from a 78" to a 72". With the defined basin transfer, the southern basin boundary limits of the Eagle Rock Drainage Basin are then mid-way between Oakland Ave. and Alameda Blvd. for a distance of 1,600' west of Louisiana ***(Plate 1)****. From that point, to San Pedro Blvd. the remainder of the basin's southern boundary has been identified as being midway between Eagle Rock Ave. and Oakland Ave*

IV. DEVELOPED CONDITIONS

With the previous assumptions made in regards to developed basin boundaries, future land use and densities within the Eagle Rock Drainage Basin, the conveyance system designed in this plan will allow for free discharge of storm waters from all properties within the drainage basin. As defined above, and reflected on the Drainage Facility map ***(Plate 2),*** *storm waters from Oakland Ave. will be routed via a 24"-42"storm drain to Eagle Rock Avenue. In Eagle Rock Avenue, a 30"-48" storm drain will collect additional outfall along Oakland Avenue and route the flow to San Pedro Boulevard. In San Pedro, a new cross-connect junction box/manhole will be required to help regulate the amount of storm flows being diverted to the I-25 crossings at Wildflower and the South La Cueva respectively. To complete the Wildflower Crossing diversion, approximately 350' of 60" storm drain is schematically shown in this plan extending from San Pedro west where it will tie to a 60" proposed as a part of the Premier Auto development on Eagle Rock Ave.*

V. ASSIGNMENT OF ALLOCATION COSTS

The estimated construction allocation costs calculated in this report include anticipated costs for engineering studies and design, surveying, planning, construction management, observation and administration, easements, and other incidental costs which may be incurred. Allocation costs were determined by proportioning the developed discharge of sub-basin properties to the total developed basin discharge. Since public right-of-way is not subject to a cost allocation, individual sub-basin allocation factors were adjusted accordingly to compensate for those areas ***(Appendix C).*** *Those properties contributing flows directly to Eagle Rock Ave. ROW, as well as those on Oakland Ave. upstream of the basin transfer point were included in the defined allocation cost assignment. As noted on the allocation tables, the City of Albuquerque Convenience Center has its own storm drain system in Eagle Rock, and thus, was not included in the allocation cost analysis.*

Allocation costs for those properties along Oakland Avenue, downstream of the basin transfer point, were assigned in the following manner:

- *The cost of the NAAMDP system for Oakland Avenue was divided by 32 (the number of lots on Oakland between San Pedro & Louisiana) to get each lots share in NAAMDP system:*

  $189,407.00 / 32 = $5,918.97
- *Upon completing the basin transfer to Eagle Rock Avenue, a localized system is still required in Oakland at San Pedro. Divide that cost (see estimate)by the number of lots (12), downstream of the transfer point, that will be responsible for that system:*
  $23,562.38 / 12 = $1,963.53
- *Those same 12 lots will still be responsible for contributing to the 72" storm drain system in San Pedro between Oakland and Eagle Rock. Divide that cost (see estimate) by the number of lots (12) that will be responsible for that system:*
  $42,030.69 / 12 = $3,502.56
- *The allocation costs for the remaining lots on Oakland Avenue, below the basin transfer point, are then:*
  $5,918.97 - $1,963.53 - $3,502.56 = ***$452.88***

VI. SUMMARY

Upon adoption by the City of Albuquerque, this plan will assist in ensuring an equitable cost distribution for the necessary drainage improvements within the Eagle Rock Avenue Drainage Basin, and at the same time provide a 'Master Drainage Plan' to assist in the future development of the basin.

FIGURE 1

```
SHAPE CONSTANT, N =  3.533693
          UNIT PEAK =   .79690    CFS   UNIT VOLUME =    .9837       B =
322.78      P60 = 2.1000
          AREA =      .000329 SQ MI    IA =    .50000 INCHES    INF =
1.25000 INCHES PER HOUR
          RUNOFF COMPUTED BY INITIAL ABSTRACTION/INFILTRATION NUMBER METHOD -
DT =   .050000

     PRINT HYD                ID=18 CODE=1

                                                HYDROGRAPH FROM AREA 100.D21


          RUNOFF VOLUME =     2.08768 INCHES     =        .1221 ACRE-FEET
          PEAK DISCHARGE RATE =       2.90 CFS  AT   1.500 HOURS   BASIN AREA =
.0011 SQ. MI.


     *****
     *****SUB-BASIN D22 (.234 ACRES) EAGLE ROCK AVE.
     *****
     COMPUTE NM HYD           ID=19 HYD NO=100.D22 AREA=.000366 SQ MI
                                   PER A=0 PER B=30 PER C=0 PER D=70
                                   TP=.1333 MASS RAINFALL=-1

          K =   .072649HR    TP =   .133300HR    K/TP RATIO =   .545000
SHAPE CONSTANT, N =  7.106420
          UNIT PEAK =   1.0115    CFS   UNIT VOLUME =    .9891       B =
526.28      P60 = 2.1000
          AREA =      .000256 SQ MI    IA =    .10000 INCHES    INF =
.04000 INCHES PER HOUR
          RUNOFF COMPUTED BY INITIAL ABSTRACTION/INFILTRATION NUMBER METHOD -
DT =   .050000


          K =   .133173HR    TP =   .133300HR    K/TP RATIO =   .999050
SHAPE CONSTANT, N =  3.533693
          UNIT PEAK =   .26588    CFS   UNIT VOLUME =    .9540       B =
322.78      P60 = 2.1000
          AREA =      .000110 SQ MI    IA =    .50000 INCHES    INF =
1.25000 INCHES PER HOUR
          RUNOFF COMPUTED BY INITIAL ABSTRACTION/INFILTRATION NUMBER METHOD -
DT =   .050000

     PRINT HYD                ID=19 CODE=1

                                                HYDROGRAPH FROM AREA 100.D22


          RUNOFF VOLUME =     2.08768 INCHES     =        .0408 ACRE-FEET
          PEAK DISCHARGE RATE =        .98 CFS  AT   1.500 HOURS   BASIN AREA =
.0004 SQ. MI.


     *****
```

```
*****SUB-BASIN D23 (.702 ACRES) EAGLE ROCK AVE.
*****
COMPUTE NM HYD          ID=20 HYD NO=100.D23 AREA=.001097 SQ MI
                              PER A=0 PER B=30 PER C=0 PER D=70
                              TP=.1333 MASS RAINFALL=-1

          K =    .072649HR    TP =    .133300HR    K/TP RATIO =    .545000
SHAPE CONSTANT, N =  7.106420
          UNIT PEAK =    3.0317    CFS   UNIT VOLUME =    .9959       B =
526.28      P60 = 2.1000
          AREA =       .000768 SQ MI    IA =    .10000 INCHES    INF =
.04000 INCHES PER HOUR
          RUNOFF COMPUTED BY INITIAL ABSTRACTION/INFILTRATION NUMBER METHOD -
DT =    .050000

          K =    .133173HR    TP =    .133300HR    K/TP RATIO =    .999050
SHAPE CONSTANT, N =  3.533693
          UNIT PEAK =    .79690    CFS   UNIT VOLUME =    .9837       B =
322.78      P60 = 2.1000
          AREA =       .000329 SQ MI    IA =    .50000 INCHES    INF =
1.25000 INCHES PER HOUR
          RUNOFF COMPUTED BY INITIAL ABSTRACTION/INFILTRATION NUMBER METHOD -
DT =    .050000

     PRINT HYD               ID=20 CODE=1

                                          HYDROGRAPH FROM AREA 100.D23


          RUNOFF VOLUME =     2.08768 INCHES     =        .1221 ACRE-FEET
          PEAK DISCHARGE RATE =       2.90 CFS  AT   1.500 HOURS   BASIN AREA =
.0011 SQ. MI.


*****
*****SUB-BASIN D24 (.702 ACRES) EAGLE ROCK AVE.
*****
COMPUTE NM HYD          ID=21 HYD NO=100.D24 AREA=.001097 SQ MI
                              PER A=0 PER B=30 PER C=0 PER D=70
                              TP=.1333 MASS RAINFALL=-1

          K =    .072649HR    TP =    .133300HR    K/TP RATIO =    .545000
SHAPE CONSTANT, N =  7.106420
          UNIT PEAK =    3.0317    CFS   UNIT VOLUME =    .9959       B =
526.28      P60 = 2.1000
          AREA =       .000768 SQ MI    IA =    .10000 INCHES    INF =
.04000 INCHES PER HOUR
          RUNOFF COMPUTED BY INITIAL ABSTRACTION/INFILTRATION NUMBER METHOD -
DT =    .050000

          K =    .133173HR    TP =    .133300HR    K/TP RATIO =    .999050
SHAPE CONSTANT, N =  3.533693
          UNIT PEAK =    .79690    CFS   UNIT VOLUME =    .9837       B =
322.78      P60 = 2.1000
```

```
          AREA =       .000329 SQ MI    IA =     .50000 INCHES    INF =
1.25000 INCHES PER HOUR
          RUNOFF COMPUTED BY INITIAL ABSTRACTION/INFILTRATION NUMBER METHOD -
DT =   .050000

     PRINT HYD                    ID=21 CODE=1

                                                HYDROGRAPH FROM AREA 100.D24


         RUNOFF VOLUME =      2.08768 INCHES      =          .1221 ACRE-FEET
         PEAK DISCHARGE RATE =        2.90 CFS  AT    1.500 HOURS   BASIN AREA =
.0011 SQ. MI.


     ***********************************************
     *****ROUTE SUB-BASINS TO EAGLE ROCK AVENUE*****
     ***********************************************
     *****
     *****ROUTE D10 THRU D11
     *****
     ADD HYD                          ID=22 HYD NO=101.1 ID=1 ID=2
     PRINT HYD                    ID=22 CODE=1

                                                PARTIAL HYDROGRAPH   101.10


         RUNOFF VOLUME =      2.01338 INCHES      =         1.8757 ACRE-FEET
         PEAK DISCHARGE RATE =       45.70 CFS  AT    1.500 HOURS   BASIN AREA =
.0175 SQ. MI.


     *****
     *****ROUTE D10 & D11 THRU D12
     *****
     ADD HYD                          ID=23 HYD NO=101.2 ID=22 ID=3
     PRINT HYD                    ID=23 CODE=1

                                                PARTIAL HYDROGRAPH   101.20


         RUNOFF VOLUME =      2.00450 INCHES      =         3.6481 ACRE-FEET
         PEAK DISCHARGE RATE =       89.18 CFS  AT    1.500 HOURS   BASIN AREA =
.0341 SQ. MI.


     *****
     *****ROUTE D13B THRU D13
     *****
     ADD HYD                          ID=24 HYD NO=101.3 ID=6 ID=4
     PRINT HYD                    ID=24 CODE=1

                                                PARTIAL HYDROGRAPH   101.30
```

```
        RUNOFF VOLUME =      1.99516 INCHES      =        1.0156 ACRE-FEET
        PEAK DISCHARGE RATE =       24.94 CFS  AT    1.500 HOURS   BASIN AREA =
.0095 SQ. MI.


     *****
     *****ROUTE D13A THRU D13
     *****
     ADD HYD                        ID=25 HYD NO=101.4 ID=5 ID=24
     PRINT HYD                 ID=25 CODE=1

                                          PARTIAL HYDROGRAPH   101.40


        RUNOFF VOLUME =      1.99515 INCHES      =        1.0635 ACRE-FEET
        PEAK DISCHARGE RATE =       26.14 CFS  AT    1.500 HOURS   BASIN AREA =
.0100 SQ. MI.


     *****
     *****ROUTE COMBINED D13A, D13B & D13 TO EAGLE ROCK AVE @ D18
     *****
     ADD HYD                        ID=26 HYD NO=101.5 ID=25 ID=15
     PRINT HYD                 ID=26 CODE=1

                                          PARTIAL HYDROGRAPH   101.50


        RUNOFF VOLUME =      2.00620 INCHES      =        1.2148 ACRE-FEET
        PEAK DISCHARGE RATE =       29.73 CFS  AT    1.500 HOURS   BASIN AREA =
.0114 SQ. MI.


     *****
     *****ROUTE D14B THRU D14
     *****
     ADD HYD                        ID=27 HYD NO=101.6 ID=9 ID=7
     PRINT HYD                 ID=27 CODE=1

                                          PARTIAL HYDROGRAPH   101.60


        RUNOFF VOLUME =      1.99516 INCHES      =        1.0156 ACRE-FEET
        PEAK DISCHARGE RATE =       24.94 CFS  AT    1.500 HOURS   BASIN AREA =
.0095 SQ. MI.


     *****
     *****ROUTE D14A THRU D14
     *****
     ADD HYD                        ID=28 HYD NO=101.7 ID=8 ID=27
     PRINT HYD                 ID=28 CODE=1
```

```
                                        PARTIAL HYDROGRAPH   101.70

        RUNOFF VOLUME =     1.99515 INCHES     =       1.0635 ACRE-FEET
        PEAK DISCHARGE RATE =      26.14 CFS  AT   1.500 HOURS   BASIN AREA =
.0100 SQ. MI.


    *****
    *****ROUTE COMBINED D14A, D14B & D14 TO EAGLE ROCK AVE @ D18
    *****
    ADD HYD                     ID=29 HYD NO=101.8 ID=28 ID=26
    PRINT HYD                ID=29 CODE=1

                                        PARTIAL HYDROGRAPH   101.80

        RUNOFF VOLUME =     2.00102 INCHES     =       2.2782 ACRE-FEET
        PEAK DISCHARGE RATE =      55.87 CFS  AT   1.500 HOURS   BASIN AREA =
.0213 SQ. MI.


    *****
    *****ROUTE EAGLE ROCK D18 THRU EAGLE ROCK D19
    *****
    ADD HYD                     ID=30 HYD NO=101.9 ID=29 ID=16
    PRINT HYD                ID=30 CODE=1

                                        PARTIAL HYDROGRAPH   101.90

        RUNOFF VOLUME =     2.00248 INCHES     =       2.3190 ACRE-FEET
        PEAK DISCHARGE RATE =      56.85 CFS  AT   1.500 HOURS   BASIN AREA =
.0217 SQ. MI.


    *****
    *****ROUTE D15A TO EAGLE ROCK AVE @ D19
    *****
    ADD HYD                     ID=31 HYD NO=101.10 ID=11 ID=30
    PRINT HYD                ID=31 CODE=1

                                        PARTIAL HYDROGRAPH   101.10

        RUNOFF VOLUME =     2.04455 INCHES     =       2.6754 ACRE-FEET
        PEAK DISCHARGE RATE =      65.02 CFS  AT   1.500 HOURS   BASIN AREA =
.0245 SQ. MI.


    *****
    *****ROUTE EAGLE ROCK D19 THRU EAGLE ROCK D20
```

```
*****
ADD HYD                          ID=32 HYD NO=101.11 ID=31 ID=17
PRINT HYD                   ID=32 CODE=1

                                       PARTIAL HYDROGRAPH   101.11


     RUNOFF VOLUME =      2.04518 INCHES      =        2.7162 ACRE-FEET
     PEAK DISCHARGE RATE =       66.00 CFS  AT   1.500 HOURS   BASIN AREA =
.0249 SQ. MI.


*****
*****ROUTE D15B TO EAGLE ROCK AVE @ D20
*****
ADD HYD                          ID=33 HYD NO=101.12 ID=12 ID=32
PRINT HYD                   ID=33 CODE=1

                                       PARTIAL HYDROGRAPH   101.12


     RUNOFF VOLUME =      2.07806 INCHES      =        3.0727 ACRE-FEET
     PEAK DISCHARGE RATE =       74.16 CFS  AT   1.500 HOURS   BASIN AREA =
.0277 SQ. MI.


*****
*****ROUTE EAGLE ROCK D20 THRU EAGLE ROCK D21
*****
ADD HYD                          ID=34 HYD NO=101.13 ID=33 ID=18
PRINT HYD                   ID=34 CODE=1

                                       PARTIAL HYDROGRAPH   101.13


     RUNOFF VOLUME =      2.07842 INCHES      =        3.1948 ACRE-FEET
     PEAK DISCHARGE RATE =       77.07 CFS  AT   1.500 HOURS   BASIN AREA =
.0288 SQ. MI.


*****
*****ROUTE D15 TO EAGLE ROCK AVE @ D21
*****
ADD HYD                          ID=35 HYD NO=101.14 ID=10 ID=34
PRINT HYD                   ID=35 CODE=1

                                       PARTIAL HYDROGRAPH   101.14


     RUNOFF VOLUME =      2.15967 INCHES      =        4.6126 ACRE-FEET
     PEAK DISCHARGE RATE =      109.50 CFS  AT   1.500 HOURS   BASIN AREA =
.0400 SQ. MI.
```

```
*****
*****ROUTE EAGLE ROCK D21 THRU EAGLE ROCK D22
*****
ADD HYD                    ID=36 HYD NO=101.15 ID=35 ID=19
PRINT HYD              ID=36 CODE=1

                                   PARTIAL HYDROGRAPH   101.15


    RUNOFF VOLUME =     2.15901 INCHES     =       4.6534 ACRE-FEET
    PEAK DISCHARGE RATE =     110.48 CFS  AT   1.500 HOURS   BASIN AREA =
.0404 SQ. MI.


*****
*****ROUTE COMBINED D10, D11 & D12 TO EAGLE ROCK AVE @ D22
*****
ADD HYD                    ID=37 HYD NO=101.16 ID=23 ID=36
PRINT HYD              ID=37 CODE=1

                                   PARTIAL HYDROGRAPH   101.16


    RUNOFF VOLUME =     2.08828 INCHES     =       8.3014 ACRE-FEET
    PEAK DISCHARGE RATE =     199.67 CFS  AT   1.500 HOURS   BASIN AREA =
.0745 SQ. MI.


*****
*****ROUTE EAGLE ROCK D22 THRU EAGLE ROCK D23
*****
ADD HYD                    ID=38 HYD NO=101.17 ID=37 ID=20
PRINT HYD              ID=38 CODE=1

                                   PARTIAL HYDROGRAPH   101.17


    RUNOFF VOLUME =     2.08826 INCHES     =       8.4235 ACRE-FEET
    PEAK DISCHARGE RATE =     202.57 CFS  AT   1.500 HOURS   BASIN AREA =
.0756 SQ. MI.


*****
*****D16 FLOWS DO NOT ENTER EAGLE ROCK ALLOCATION SYSTEM
*****
*****
*****ROUTE EAGLE ROCK D23 THRU EAGLE ROCK D24
*****
ADD HYD                    ID=39 HYD NO=101.18 ID=38 ID=21
PRINT HYD              ID=39 CODE=1

                                   PARTIAL HYDROGRAPH   101.18
```

```
        RUNOFF VOLUME =      2.08825 INCHES      =        8.5457 ACRE-FEET
        PEAK DISCHARGE RATE =     205.48 CFS  AT   1.500 HOURS   BASIN AREA =
.0767 SQ. MI.


    *****
    *****ROUTE D17 TO EAGLE ROCK AVE @ D24
    *****
    ADD HYD                      ID=40 HYD NO=101.19 ID=39 ID=14
    PRINT HYD                ID=40 CODE=1

                                          PARTIAL HYDROGRAPH   101.19


        RUNOFF VOLUME =      2.11593 INCHES      =        9.6085 ACRE-FEET
        PEAK DISCHARGE RATE =     229.80 CFS  AT   1.500 HOURS   BASIN AREA =
.0851 SQ. MI.


    FINISH

        NORMAL PROGRAM FINISH          END TIME (HR:MIN:SEC) = 16:20:00
```

```
START              TIME=0.0
*****              LOOK AT REMAINING BASINS ALONG OAKLAND AVE.
*****              CALCULATE & ROUTE STORM FLOWS
*****              USE 100 YEAR 6 HOUR STORM EVENT
*****              FILE:  EAGLERK5.DAT 12-2-04  JSD
**********************************************************
RAINFALL           TYPE=2 RAIN QUARTER=0.0 IN
                   RAIN ONE=2.10 IN RAIN SIX=2.45 IN RAIN DAY=2.85 IN
                   DT=0.05 HR
**********************************************************
*****
*****SUB-BASIN D25 (5.07 ACRES)
*****
COMPUTE NM HYD          ID=1 HYD NO=101.0 AREA=0.0079 SQ MI
                   PER A=0 PER B=10 PER C=5 PER D=85
                   TP=0.1333 HR MASS RAINFALL=-1
PRINT HYD          ID=1 CODE=1
*****
*****SUB-BASIN D26 (1.32 ACRES)
*****
COMPUTE NM HYD          ID=2 HYD NO=102.0 AREA=0.0021 SQ MI
                   PER A=0 PER B=30 PER C=0 PER D=70
                   TP=0.1333 HR MASS RAINFALL=-1
PRINT HYD          ID=2 CODE=1
*****
*****SUB-BASIN D27 (5.07 ACRES)
*****
COMPUTE NM HYD          ID=3 HYD NO=103.0 AREA=0.0079 SQ MI
                   PER A=0 PER B=10 PER C=5 PER D=85
                   TP=0.1333 HR MASS RAINFALL=-1
PRINT HYD          ID=3 CODE=1
FINISH
```

```
          AHYMO PROGRAM (AHYMO_97) -                                - Version:
1997.02d
               RUN DATE (MON/DAY/YR) = 12/13/2004
               START TIME (HR:MIN:SEC) = 16:19:15     USER NO.= AHYMO-I-
9702dGoodwinM-AH
               INPUT FILE = C:\PROGRA~1\AHYMO_97\EAGLERK5.DAT

     START                          TIME=0.0
     *****                          LOOK AT REMAINING BASINS ALONG OAKLAND AVE.
     *****                          CALCULATE & ROUTE STORM FLOWS
     *****                          USE 100 YEAR 6 HOUR STORM EVENT
     *****                          FILE:  EAGLERK5.DAT 12-2-04  JSD
     ***********************************************************
     RAINFALL                  TYPE=2 RAIN QUARTER=0.0 IN
                                    RAIN ONE=2.10 IN RAIN SIX=2.45 IN RAIN DAY=
2.85 IN
                                    DT=0.05 HR

                         COMPUTED 24-HOUR RAINFALL DISTRIBUTION BASED ON NOAA ATLAS
2 - PEAK AT 1.40 HR.
                         DT =    .050000 HOURS       END TIME =    24.000000 HOURS
                            .0000   .0025   .0050   .0076   .0104   .0132   .0161
                            .0191   .0223   .0256   .0290   .0326   .0364   .0403
                            .0445   .0490   .0537   .0587   .0641   .0700   .0763
                            .0851   .0949   .1233   .1903   .3054   .4835   .7400
                           1.0906  1.3672  1.4921  1.5965  1.6879  1.7696  1.8436
                           1.9111  1.9730  2.0301  2.0827  2.1313  2.1763  2.1861
                           2.1952  2.2037  2.2115  2.2189  2.2259  2.2326  2.2389
                           2.2449  2.2507  2.2562  2.2615  2.2666  2.2716  2.2764
                           2.2810  2.2855  2.2899  2.2941  2.2982  2.3022  2.3062
                           2.3100  2.3137  2.3173  2.3209  2.3244  2.3278  2.3311
                           2.3344  2.3376  2.3408  2.3439  2.3469  2.3499  2.3528
                           2.3557  2.3586  2.3614  2.3641  2.3668  2.3695  2.3721
                           2.3747  2.3772  2.3798  2.3822  2.3847  2.3871  2.3895
                           2.3918  2.3942  2.3965  2.3987  2.4010  2.4032  2.4054
                           2.4076  2.4097  2.4118  2.4139  2.4160  2.4180  2.4201
                           2.4221  2.4241  2.4260  2.4280  2.4299  2.4318  2.4337
                           2.4356  2.4374  2.4393  2.4411  2.4429  2.4447  2.4465
                           2.4483  2.4500  2.4517  2.4534  2.4552  2.4569  2.4586
                           2.4603  2.4620  2.4636  2.4653  2.4670  2.4686  2.4703
                           2.4720  2.4736  2.4752  2.4769  2.4785  2.4801  2.4818
                           2.4834  2.4850  2.4866  2.4882  2.4898  2.4914  2.4929
                           2.4945  2.4961  2.4976  2.4992  2.5008  2.5023  2.5039
                           2.5054  2.5069  2.5085  2.5100  2.5115  2.5130  2.5145
                           2.5160  2.5175  2.5190  2.5205  2.5220  2.5235  2.5250
                           2.5264  2.5279  2.5294  2.5308  2.5323  2.5337  2.5352
                           2.5366  2.5381  2.5395  2.5409  2.5423  2.5438  2.5452
                           2.5466  2.5480  2.5494  2.5508  2.5522  2.5536  2.5550
                           2.5564  2.5577  2.5591  2.5605  2.5618  2.5632  2.5646
                           2.5659  2.5673  2.5686  2.5700  2.5713  2.5726  2.5740
                           2.5753  2.5766  2.5780  2.5793  2.5806  2.5819  2.5832
                           2.5845  2.5858  2.5871  2.5884  2.5897  2.5910  2.5923
                           2.5935  2.5948  2.5961  2.5974  2.5986  2.5999  2.6011
                           2.6024  2.6037  2.6049  2.6062  2.6074  2.6086  2.6099
                           2.6111  2.6123  2.6136  2.6148  2.6160  2.6172  2.6185
```

2.6197	2.6209	2.6221	2.6233	2.6245	2.6257	2.6269
2.6281	2.6293	2.6304	2.6316	2.6328	2.6340	2.6352
2.6363	2.6375	2.6387	2.6398	2.6410	2.6422	2.6433
2.6445	2.6456	2.6468	2.6479	2.6490	2.6502	2.6513
2.6525	2.6536	2.6547	2.6558	2.6570	2.6581	2.6592
2.6603	2.6614	2.6625	2.6636	2.6648	2.6659	2.6670
2.6681	2.6692	2.6702	2.6713	2.6724	2.6735	2.6746
2.6757	2.6768	2.6778	2.6789	2.6800	2.6811	2.6821
2.6832	2.6842	2.6853	2.6864	2.6874	2.6885	2.6895
2.6906	2.6916	2.6927	2.6937	2.6948	2.6958	2.6968
2.6979	2.6989	2.6999	2.7009	2.7020	2.7030	2.7040
2.7050	2.7061	2.7071	2.7081	2.7091	2.7101	2.7111
2.7121	2.7131	2.7141	2.7151	2.7161	2.7171	2.7181
2.7191	2.7201	2.7211	2.7221	2.7230	2.7240	2.7250
2.7260	2.7270	2.7279	2.7289	2.7299	2.7308	2.7318
2.7328	2.7337	2.7347	2.7356	2.7366	2.7376	2.7385
2.7395	2.7404	2.7414	2.7423	2.7432	2.7442	2.7451
2.7461	2.7470	2.7479	2.7489	2.7498	2.7507	2.7517
2.7526	2.7535	2.7544	2.7554	2.7563	2.7572	2.7581
2.7590	2.7599	2.7609	2.7618	2.7627	2.7636	2.7645
2.7654	2.7663	2.7672	2.7681	2.7690	2.7699	2.7708
2.7717	2.7726	2.7734	2.7743	2.7752	2.7761	2.7770
2.7779	2.7787	2.7796	2.7805	2.7814	2.7823	2.7831
2.7840	2.7849	2.7857	2.7866	2.7875	2.7883	2.7892
2.7901	2.7909	2.7918	2.7926	2.7935	2.7943	2.7952
2.7960	2.7969	2.7977	2.7986	2.7994	2.8003	2.8011
2.8019	2.8028	2.8036	2.8045	2.8053	2.8061	2.8070
2.8078	2.8086	2.8094	2.8103	2.8111	2.8119	2.8127
2.8136	2.8144	2.8152	2.8160	2.8168	2.8177	2.8185
2.8193	2.8201	2.8209	2.8217	2.8225	2.8233	2.8241
2.8249	2.8257	2.8265	2.8273	2.8281	2.8289	2.8297
2.8305	2.8313	2.8321	2.8329	2.8337	2.8345	2.8353
2.8361	2.8368	2.8376	2.8384	2.8392	2.8400	2.8407
2.8415	2.8423	2.8431	2.8438	2.8446	2.8454	2.8462
2.8469	2.8477	2.8485	2.8492	2.8500		

```
*************************************************************
*****
*****SUB-BASIN D25 (5.07 ACRES)
*****
COMPUTE NM HYD          ID=1 HYD NO=101.0 AREA=0.0079 SQ MI
                        PER A=0 PER B=10 PER C=5 PER D=85
                        TP=0.1333 HR MASS RAINFALL=-1

          K =   .072649HR    TP =   .133300HR    K/TP RATIO =   .545000
SHAPE CONSTANT, N =  7.106420
          UNIT PEAK =   26.511    CFS   UNIT VOLUME =    .9987       B =
526.28      P60 = 2.1000
          AREA =      .006715 SQ MI    IA =    .10000 INCHES    INF =
.04000 INCHES PER HOUR
          RUNOFF COMPUTED BY INITIAL ABSTRACTION/INFILTRATION NUMBER METHOD -
DT =   .050000


          K =   .124936HR    TP =   .133300HR    K/TP RATIO =   .937254
SHAPE CONSTANT, N =  3.773204
          UNIT PEAK =   3.0203    CFS   UNIT VOLUME =    .9971       B =
```

```
339.75      P60 = 2.1000
          AREA =      .001185 SQ MI    IA =    .45000 INCHES    INF =
1.11000 INCHES PER HOUR
          RUNOFF COMPUTED BY INITIAL ABSTRACTION/INFILTRATION NUMBER METHOD -
DT =   .050000

     PRINT HYD                ID=1 CODE=1

                                          PARTIAL HYDROGRAPH   101.00


         RUNOFF VOLUME =     2.36832 INCHES     =        .9978 ACRE-FEET
         PEAK DISCHARGE RATE =      22.83 CFS  AT   1.500 HOURS   BASIN AREA =
.0079 SQ. MI.


     *****
     *****SUB-BASIN D26 (1.32 ACRES)
     *****
     COMPUTE NM HYD           ID=2 HYD NO=102.0 AREA=0.0021 SQ MI
                                   PER A=0 PER B=30 PER C=0 PER D=70
                                   TP=0.1333 HR MASS RAINFALL=-1

          K =   .072649HR    TP =   .133300HR    K/TP RATIO =   .545000
SHAPE CONSTANT, N =  7.106420
          UNIT PEAK =   5.8036    CFS   UNIT VOLUME =    .9971       B =
526.28      P60 = 2.1000
          AREA =      .001470 SQ MI    IA =    .10000 INCHES    INF =
.04000 INCHES PER HOUR
          RUNOFF COMPUTED BY INITIAL ABSTRACTION/INFILTRATION NUMBER METHOD -
DT =   .050000


          K =   .133173HR    TP =   .133300HR    K/TP RATIO =   .999050
SHAPE CONSTANT, N =  3.533693
          UNIT PEAK =   1.5255    CFS   UNIT VOLUME =    .9928       B =
322.78      P60 = 2.1000
          AREA =      .000630 SQ MI    IA =    .50000 INCHES    INF =
1.25000 INCHES PER HOUR
          RUNOFF COMPUTED BY INITIAL ABSTRACTION/INFILTRATION NUMBER METHOD -
DT =   .050000

     PRINT HYD                ID=2 CODE=1

                                          PARTIAL HYDROGRAPH   102.00


         RUNOFF VOLUME =     2.08768 INCHES     =        .2338 ACRE-FEET
         PEAK DISCHARGE RATE =       5.55 CFS  AT   1.500 HOURS   BASIN AREA =
.0021 SQ. MI.


     *****
     *****SUB-BASIN D27 (5.07 ACRES)
     *****
```

```
     COMPUTE NM HYD          ID=3 HYD NO=103.0 AREA=0.0079 SQ MI
                                  PER A=0 PER B=10 PER C=5 PER D=85
                                  TP=0.1333 HR MASS RAINFALL=-1

          K =    .072649HR    TP =    .133300HR    K/TP RATIO =    .545000
SHAPE CONSTANT, N =  7.106420
          UNIT PEAK =   26.511    CFS   UNIT VOLUME =    .9987       B =
526.28      P60 = 2.1000
          AREA =       .006715 SQ MI    IA =    .10000 INCHES    INF =
.04000 INCHES PER HOUR
          RUNOFF COMPUTED BY INITIAL ABSTRACTION/INFILTRATION NUMBER METHOD -
DT =   .050000


          K =    .124936HR    TP =    .133300HR    K/TP RATIO =    .937254
SHAPE CONSTANT, N =  3.773204
          UNIT PEAK =    3.0203    CFS   UNIT VOLUME =    .9971       B =
339.75      P60 = 2.1000
          AREA =       .001185 SQ MI    IA =    .45000 INCHES    INF =
1.11000 INCHES PER HOUR
          RUNOFF COMPUTED BY INITIAL ABSTRACTION/INFILTRATION NUMBER METHOD -
DT =   .050000

     PRINT HYD               ID=3 CODE=1

                                        PARTIAL HYDROGRAPH   103.00


         RUNOFF VOLUME =     2.36832 INCHES     =        .9978 ACRE-FEET
         PEAK DISCHARGE RATE =      22.83 CFS  AT   1.500 HOURS   BASIN AREA =
.0079 SQ. MI.


     FINISH

         NORMAL PROGRAM FINISH          END TIME (HR:MIN:SEC) = 16:19:15
```

APPENDIX B

EAGLE ROCK DRAINAGE ALLOCATION

INFRASTRUCTURE DESIGN CALCULATIONS

$$Q = \frac{1.486}{n}(A)(R)^{2/3}(S)^{1/2}$$

LOCATION	SLOPE (%)	CATCH POINTS	FLOW (cfs)	PIPE SIZE (inches)	CAPACITIY (cfs)	FLOW DEPTH (ft)	FLOW VELOCITY (fps)
Oakland Avenue	3.0	①	23.0	24	39	1.4	7.5
		②	45.7	30	71	2.1	9.4
Oakland to Eagle Rock	1.0	③	67.5	36	67	Press.	9.6
		④	89.2	42	100	3.2	9.5
Eagle Rock D18-D20	2.8	⑤	74.2	30	69	Press.	15.4
Eagle Rock D20-D21	2.8	⑥	109.5	36	111	2.9	15.0
Eagle Rock D21-D22	2.8	⑦	199.7	48	241	3.3	16.0
Eagle Rock D22-D23	2.8	⑧	202.60	48	241	3.4	18.5
Eagle Rock D23-D24	2.8	⑨	229.82	48	241	3.8	16.2
Oakland @ San Pedro	1.0	⑩	51.21	36	67	1.9	9.4
San Pedro	0.6	-	442	*54	152	Press.	12.4
San Pedro	0.6	-	442-152 =290	**72	328	5.1	11.6

f:\\3109-oakland estates\eagle rock allocation.wpd

STREET CAPACITY

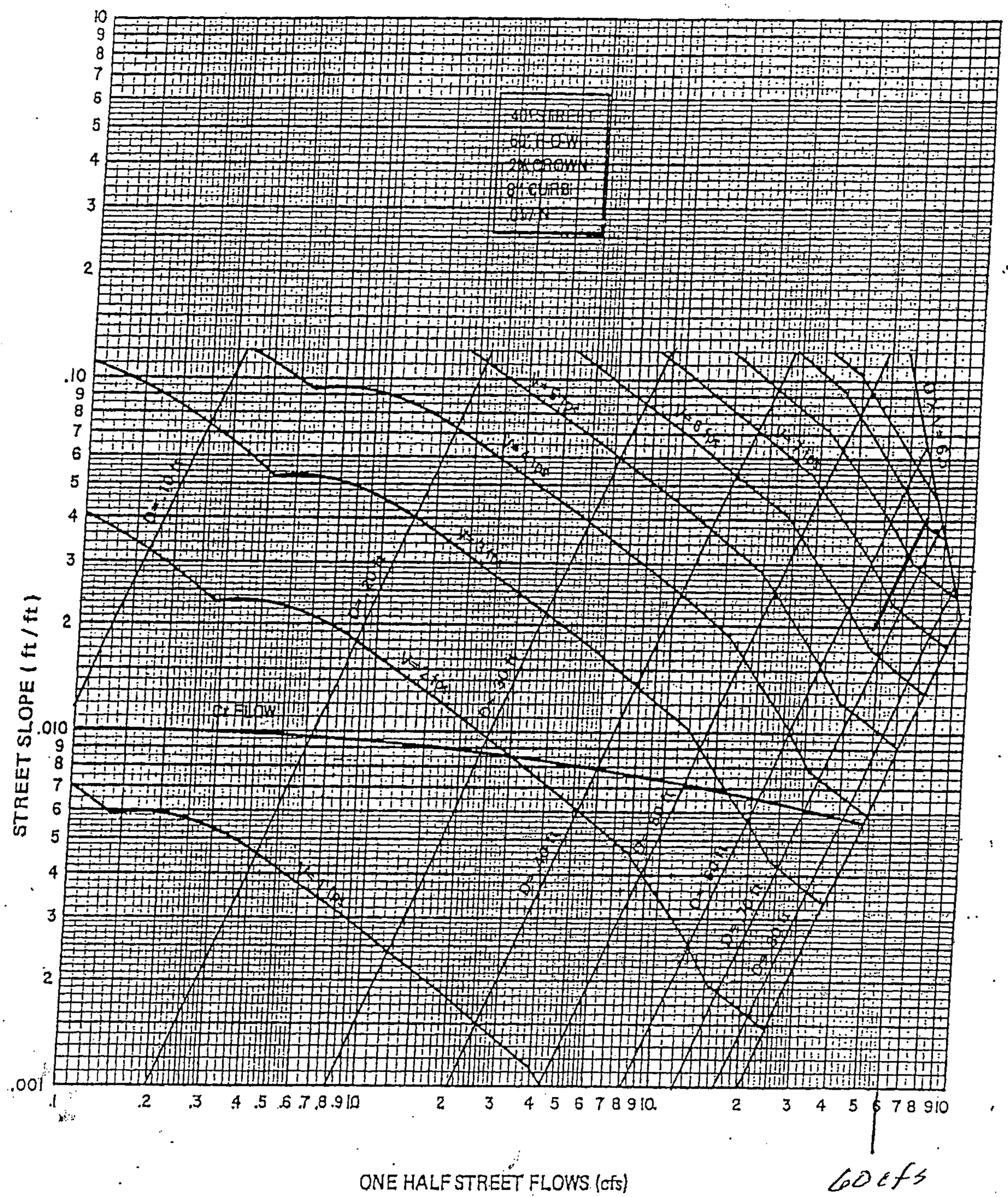

PLATE 22.3 D-2

D. Mark Goodwin & Associates, P.A.
Consulting Engineers
P.O. BOX 90606, ALBUQUERQUE, NM 87199
(505) 828-2200 FAX 797-9539
e-mail: dmg@swcp.com

PROJECT EAGLE ROCK REHABILITATION
SUBJECT St. Cap.
BY JFD DATE 1-22-04
CHECKED _____ DATE _____
SHEET ____ OF ____

Street Capacities

1. Oakland Ave.

60' ROW, 42' F-F, Std. Curb, S = 3.0% n = .017

$A = 2[.125(2)/2 + .54(2) + 19(.38)/2 + .16(19)] = 14.09$

$R = 14.09/43.34 = .325$

$V = 1.49(.325)^{.67}(.03)^{1/2}/.017 = 7.15$ fps

$Q = VA = 7.15(14.09) = 100.74$

$d + V^2/2g = .67 + 51.12/64.4 = 1.46$

$d = .5$: $A = 12.18$, $WP = 43$, $R = .283$

$V = 1.49(.283)^{.67}(.03)^{1/2}/.017 = 6.52$

$Q = 6.52(12.18) = 79.41$

$.5 + 6.52^2/64.4 = 1.16$

$d = .42$: $A = 8.82$ $WP = 42.84$, $R = .206$

$V = 1.49(.206)^{.67}(.03)^{1/2}/.017 = 5.27$

$Q = 5.27(8.82) = 46.48$

$.42 + 5.27^2/64.4 = .85 \leq .85$ ✓

2. Eagle Rock Ave.

Same section as Oakland, similar slope (2.81%)

APPENDIX C

EAGLE ROCK STORM DRAIN ALLOCATION

*Total Basin Q – **229.82 cfs***

*Total Basin Storm Drain Improvements Cost minus Lower Oakland Avenue Lot Contribution = 403,868.87 – 12(452.88) = **$398,434.31***

***Discharge Percent of Total Includes Weighted Percentage of Public ROW Discharge (**ROW Q = 24.30cfs**)*

Sub-basin % of Q = Sub-basin Q / [Basin Q - ROW Q]

Sub-Basin Number	Area (Ac)	Number of Lots in Sub-Basin	Land Use Assumption	Sub-Basin Discharge Rate, Q (cfs)	Sub-Basin % Q of Total	Sub-Basin Allocation Cost	Sub-Basin Per Lot Cost
D10	8.98	10	Residential	36.63	17.823	71,027.10	7,102.71
D11	2.20	N/A	City ROW	9.07	4.413	N/A	N/A
D12	10.66	12	Residential	43.48	21.156	84,309.54	7,025.80
D13	5.98	1	Residential	24.42	11.882	47,351.40	47,341.96
D13A	0.288	1	Residential	1.19	0.579	2,307.46	2,306.93
D13B	0.124	1	Residential	0.53	0.258	1,027.69	1,027.96
D14	5.98	1	Residential	24.42	11.882	47,351.40	47,341.96
D14A	0.288	1	Residential	1.19	0.579	2,307.46	2,306.93
D14B	0.124	1	Residential	0.53	0.258	1,027.69	1,027.96
D15	7.184	6	Commercial / Industrial	32.43	15.780	62,883.13	10,480.52
*D15A	1.80	1	Commercial / Industrial	8.17	3.975	15,841.97	15,837.76
*D15B	1.80	1	Commercial / Industrial	8.17	3.975	15,841.97	15,837.76
D16	7.18	1	Convenience Center	25.93	N/A	N/A	N/A
D17	5.39	6	Commercial / Industrial	24.93	12.130	47,157.50	7,859.58
D18	0.87	N/A	City ROW	3.59	1.75	N/A	N/A
D19	0.234	N/A	City ROW	0.98	0.48	N/A	N/A
D20	0.234	N/A	City ROW	0.98	0.48	N/A	N/A
D21	0.702	N/A	City ROW	2.90	1.41	N/A	N/A
D22	0.234	N/A	City ROW	0.98	0.48	N/A	N/A
D23	0.702	N/A	City ROW	2.90	1.41	N/A	N/A
D24	0.702	N/A	City ROW	2.90	1.41	N/A	N/A
TOTALS	**61.66**	*********	**********		**********	**398,434.31**	**********

**** Financial Guarantees have previously been assigned.***

f:\\3109-oakland estates\storm drain allocation1.wpd

APPENDIX D

PROJECT COST ESTIMATE

PROJECT Eagle Rock Storm Drain Allocation
SHEET 1 of 1
DATE December 7, 2004

ITEM NO	SHORT DESCRIPTION	EST. UNIT PRICE	EST. QUANTITY	EST. AMOUNT	AS-BUILT QUANTITY	AS-BUILT AMOUNT
				$ -		
343.112	RES PVMT. R & R, W/M	$ 11.98	177 SY	$ 2,120.46		
701.110	TRNCH, BF, 18"-36", SWR, 8'-12'	$ 15.36	1,640 LF	$ 25,190.40		
701.160	TRNCH, BF, 42"-60", SWR 8'-12'	$ 25.10	1,250 LF	$ 31,375.00		
910.050	18" RCP III	$ 20.00	390 LF	$ 7,800.00		
910.009	24" RCP III	$ 25.44	570 LF	$ 14,500.80		
910.013	30" RCP III	$ 33.82	990 LF	$ 33,481.80		
910.017	36" RCP III	$ 42.71	650 LF	$ 27,761.50		
910.019	42" RCP III	$ 53.77	140 LF	$ 7,527.80		
910.021	48" RCP III	$ 66.85	1,110 LF	$ 74,203.50		
920.140	MH, 6' DIA, E, 6'-10' D	$ 2,800.00	11 EA	$ 30,800.00		
915.040	CTH BSN, C, DG	$ 2,800.00	14 EA	$ 39,200.00		
XXX	CROSS CONNECT JUNCTION BOX	$ 12,000.00	1 EA	$ 12,000.00		
	SUBTOTAL			**$ 305,961.26**		
	ENGINEERING @ 3%			$ 9,178.84		
	SURVEY @ 2%			$ 6,119.23		
	TRAFFIC CONTROL @ 3%			$ 9,178.84		
	TESTING @ 1%			$ 3,059.61		
	INSPECTION @ 3%			$ 9,178.84		
	CONTINGENCY @ 20%			$ 61,192.25		
	TOTAL			**$ 403,868.86**		

F:\1WP-PROJ\2003\A03109 - Oakland Estates\Project Cost Eagle Rock SD Alloc

PROJECT COST ESTIMATE

PROJECT Eagle Rock Storm Drain Allocation
SHEET 1 of 1
DATE December 7, 2007

ITEM NO	SHORT DESCRIPTION	EST. UNIT PRICE	EST. QUANTITY	EST. AMOUNT	AS-BUILT QUANTITY	AS-BUILT AMOUNT
	Storm drain at Oakland & San Pedro Intersection					
701.110	TRB, BF, 18"-32" SWR 8'-12'	$ 15.36	200 LF	$ 3,072.00		
910.005	18" RCP III	$ 21.19	50 LF	$ 1,059.50		
910.009	24" RCP III	$ 24.44	50 LF	$ 1,222.00		
910.017	36" RCP III	$ 42.71	50 LF	$ 2,135.50		
920.070	MH, 4' DIA, 6'-10' D	$ 1,403.59	1 EA	$ 1,403.59		
915.040	CTH BSN, C, DG	$ 2,829.77	4 EA	$ 11,319.08		
	SUBTOTAL			$ 20,211.67		
	ENGINEERING @ 3%			$ 606.35		
	SURVEY @ 2%			$ 404.23		
	TRAFFIC CONTROL @ 3%			$ 606.35		
	TESTING @ 1%			$ 202.12		
	INSPECTION @ 3%			$ 606.35		
	CONTINGENCY @ 20%			$ 4,042.33		
	TOTAL			**$ 26,679.40**		

PROJECT COST ESTIMATE

PROJECT Eagle Rock Storm Drain Allocation
SHEET 1 of 1
DATE December 7, 2007

ITEM NO	SHORT DESCRIPTION	EST. UNIT PRICE	EST. QUANTITY	EST. AMOUNT	AS-BUILT QUANTITY	AS-BUILT AMOUNT
	To determin share of 72" system in San Pedro					
	look at value of 36" system that would be					
	needed to convey Oakland Avenue flow to					
	Eagle Rock					
701.110	TRB, BF, 18"-32" SWR 8'-12'	$ 15.36	500 LF	$ 7,680.00		
910.017	36" RCP III	$ 42.71	500 LF	$ 21,355.00		
920.070	MH, 4' DIA, 6'-10' D	$ 1,403.59	2 EA	$ 2,807.18		
	SUBTOTAL			$ 31,842.18		
	ENGINEERING @ 3%			$ 955.27		
	SURVEY @ 2%			$ 636.84		
	TRAFFIC CONTROL @ 3%			$ 955.27		
	TESTING @ 1%			$ 318.42		
	INSPECTION @ 3%			$ 955.27		
	CONTINGENCY @ 20%			$ 6,368.44		
	TOTAL			**$ 42,031.68**		

APPENDIX E

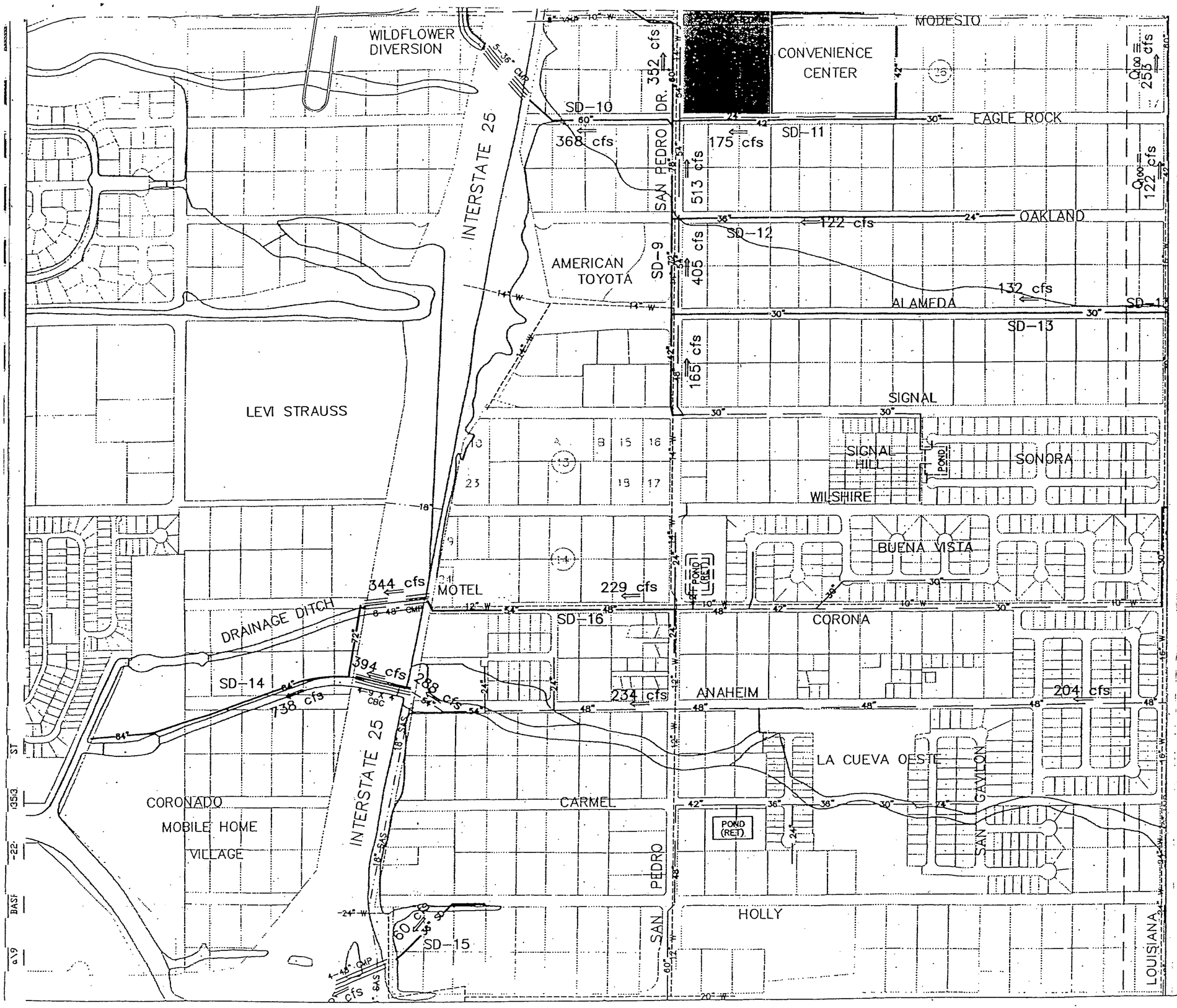

N

500 0 250 500

(IN FEET)

LEGEND

- MUNICIPAL LIMITS
- EXISTING PLATTING
- EXISTING ARROYO FLOW PATH
- 10" W — EXISTING WATER LINE
- 10" SAS — EXISTING SANITARY SEWER
- 12" VHP — EXISTING GAS LINE
- 78" — EXISTING STORM DRAIN
- 54" — PROPOSED STORM DRAIN
- CHANNEL — PROPOSED CHANNEL
- PROPOSED STRUCTURE OR ROAD
- PROPOSED DIKE
- #5 AV-5 — POTENTIAL AVULSION

NOTE:
All flow rates shown are future condition 100-year.

NORTH ALBUQUERQUE ACRES
MASTER DRAINAGE PLAN

STORM DRAIN FACILITIES
C-18

FIGURE 5D

CITY OF ALBUQUERQUE
PUBLIC WORKS DEPARTMENT

City of Albuquerque

Resource Technology, Inc.
Civil Engineering
Environmental Sciences
Water Resources
Landscape Architecture
Planning
1720 - B Randolph Road SE
Albuquerque, New Mexico 87106
E-mail: rti@nmia.com
Telephone: (505) 243-7300
Facsimile: (505) 243-7400

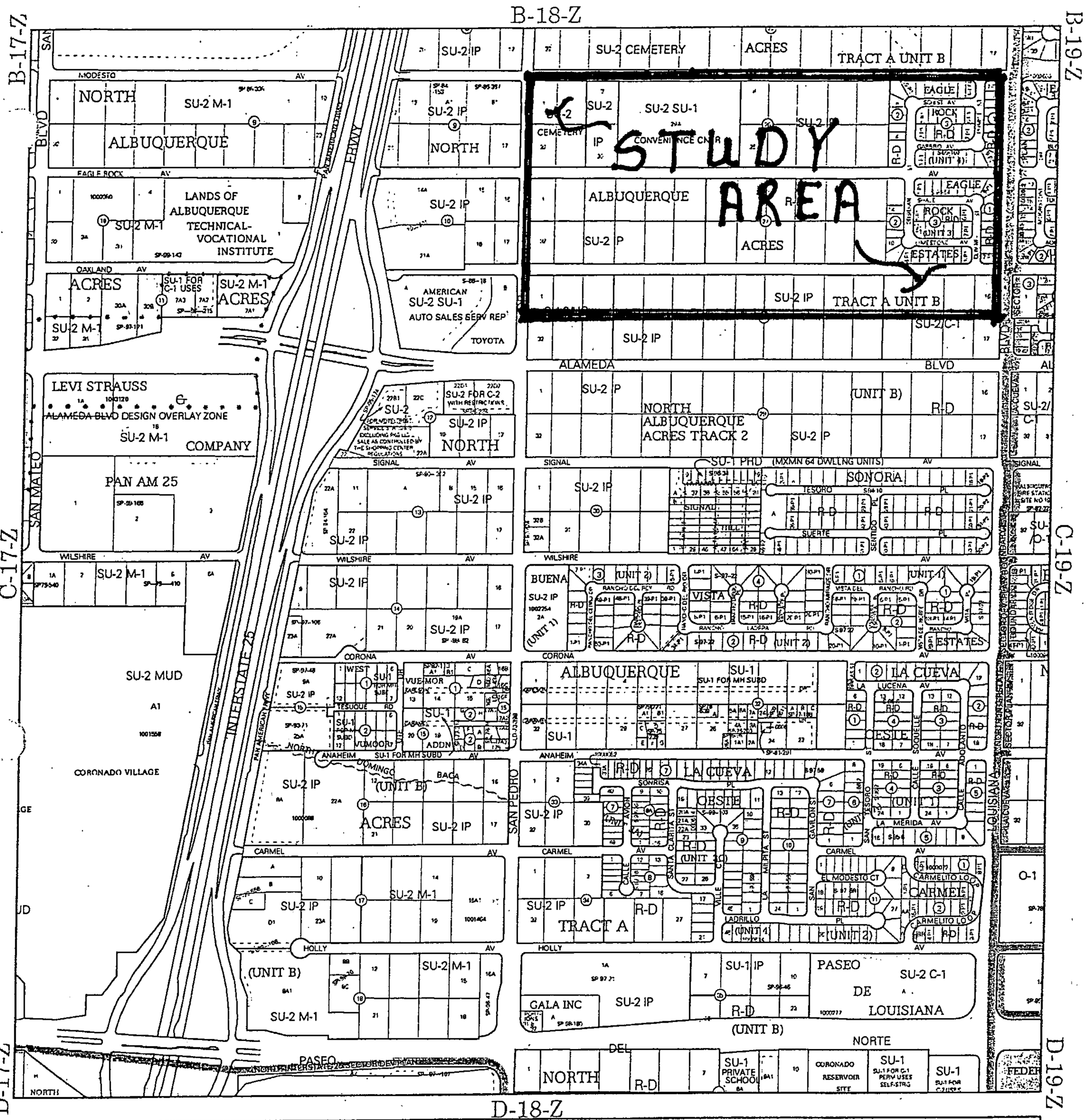

Zone Atlas Page: **C-18-Z**

Map amended through: **Aug 06, 2004**

Selected Symbols

- Unincorporated Areas
- Sector Plan Boundaries
- Parcel Boundaries
- Easement Lines
- Freeway Lanes
- Jurisdictional Boundaries
- Westgate Wall
- Escarpment
- Grant Boundaries
- Petroglyph
- H-1 Buffer Zone
- Arroyos
- LDN Noise Level
- Airport Clearance Zone
- Design Overlay Zones

0 750 1,500 Feet

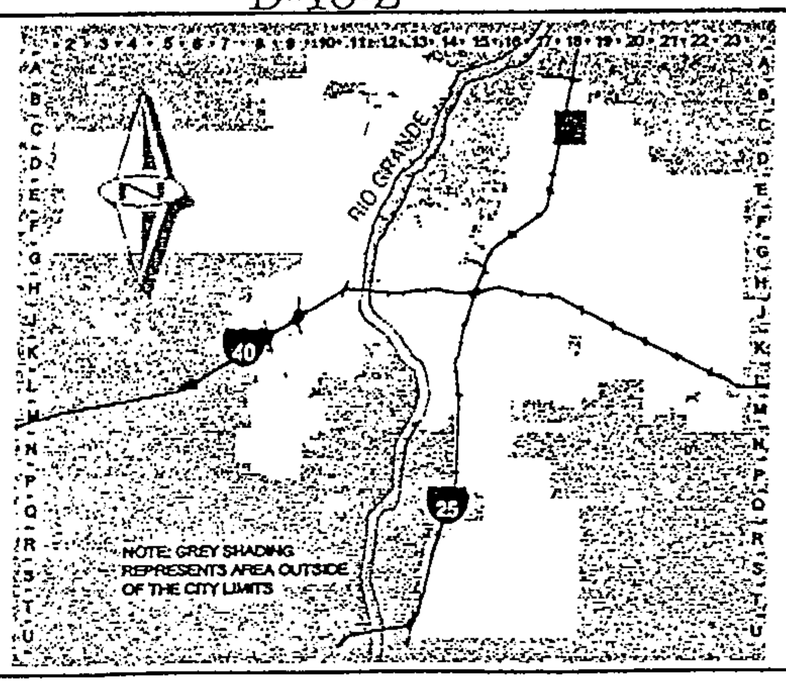

CITY OF ALBUQUERQUE 1706

THREE HUNDRED YEARS 1706 • 2006

ALBUQUERQUE

Haciendo Historia

Albuquerque Geographic Information System

PLANNING DEPARTMENT

© Copyright 2004

APPENDIX A

```
START            TIME=0.0
*****            EAGLE ROCK DRAINAGE BASIN
*****            CALCULATE & ROUTE SUB-BASINS TO EAGLE ROCK
*****            USE 100 YEAR 24 HOUR STORM EVENT
*****            FILE:   EAGLERK.DAT   12/05/03 JSD

RAINFALL         TYPE=2 RAIN QUARTER=0.0 IN
                 RAIN ONE=2.10 RAIN SIX=2.45
                 RAIN DAY=2.85 DT=0.05
*****************************************
*****FIRST CALCULATE INDIVIDUAL BASINS*****
*****************************************
*****
*****SUB-BASIN D10 (8.98 ACRES)
*****
COMPUTE NM HYD        ID=1 HYD NO=100.D10 AREA=.01403SQ MI
                 PER A=0 PER B=15 PER C=25 PER D=60
                 TP=.1333HR MASS RAINFALL=-1
PRINT HYD        ID=1 CODE=1
*****
*****SUB-BASIN D11 (2.20 ACRES)-OAKLAND AVE.
*****
COMPUTE NM HYD        ID=2 HYD NO=100.D11 AREA=.003438SQ MI
                 PER A=0 PER B=30 PER C=0 PER D=70
                 TP=.1333 MASS RAINFALL=-1
PRINT HYD        ID=2 CODE=1
*****
*****SUB-BASIN D12 (10.66 ACRES)
*****
COMPUTE NM HYD        ID=3 HYD NO=100.D12 AREA=.016656 SQ MI
                 PER A=0 PER B=15 PER C=25 PER D=60
                 TP=.1333 MASS RAINFALL=-1
PRINT HYD        ID=3 CODE=1
*****
*****SUB-BASIN D13 (5.98 ACRES)
*****
COMPUTE NM HYD        ID=4 HYD NO=100.D13 AREA=.0093502 SQ MI
                 PER A=0 PER B=15 PER C=25 PER D=60
                 TP=.1333 MASS RAINFALL=-1
PRINT HYD        ID=4 CODE=1
*****
*****SUB-BASIN D13A (0.2882 ACRES)
*****
COMPUTE NM HYD        ID=5 HYD NO=100.D13A AREA=.00045 SQ MI
                 PER A=0 PER B=15 PER C=25 PER D=60
                 TP=.1333 MASS RAINFALL=-1
PRINT HYD        ID=5 CODE=1
*****
*****SUB-BASIN D13B (0.124 ACRES)
*****
COMPUTE NM HYD        ID=6 HYD NO=100.D13B AREA=.000194 SQ MI
                 PER A=0 PER B=15 PER C=25 PER D=60
                 TP=.1333 MASS RAINFALL=-1
PRINT HYD        ID=6 CODE=1
*****
*****SUB-BASIN D14 (5.98 ACRES)
*****
```

```
COMPUTE NM HYD        ID=7 HYD NO=100.D14 AREA=.0093502 SQ MI
                PER A=0 PER B=15 PER C=25 PER D=60
                TP=.1333 MASS RAINFALL=-1
PRINT HYD       ID=7 CODE=1
*****
*****SUB-BASIN D14A (0.2882 ACRES)
*****
COMPUTE NM HYD        ID=8 HYD NO=100.D14A AREA=.00045 SQ MI
                PER A=0 PER B=15 PER C=25 PER D=60
                TP=.1333 MASS RAINFALL=-1
PRINT HYD       ID=8 CODE=1
*****
*****SUB-BASIN D14B (0.124 ACRES)
*****
COMPUTE NM HYD        ID=9 HYD NO=100.D14B AREA=.000194 SQ MI
                PER A=0 PER B=15 PER C=25 PER D=60
                TP=.1333 MASS RAINFALL=-1
PRINT HYD       ID=9 CODE=1
*****
*****SUB-BASIN D15 (7.184 ACRES)
*****
COMPUTE NM HYD        ID=10 HYD NO=100.D15 AREA=.011225 SQ MI
                PER A=0 PER B=10 PER C=5 PER D=85
                TP=.1333 MASS RAINFALL=-1
PRINT HYD       ID=10 CODE=1
*****
*****SUB-BASIN D15A (1.80 ACRES)
*****
COMPUTE NM HYD        ID=11 HYD NO=100.D15A AREA=.0028225 SQ MI
                PER A=0 PER B=10 PER C=5 PER D=85
                TP=.1333 MASS RAINFALL=-1
PRINT HYD       ID=11 CODE=1
*****
*****SUB-BASIN D15B (1.80 ACRES)
*****
COMPUTE NM HYD        ID=12 HYD NO=100.D15B AREA=.0028225 SQ MI
                PER A=0 PER B=10 PER C=5 PER D=85
                TP=.1333 MASS RAINFALL=-1
PRINT HYD       ID=12 CODE=1
*****
*****SUB-BASIN D16 (7.18 ACRES)- FLOWS FROM D16 WILL NOT ENTER SYSTEM
*****
COMPUTE NM HYD        ID=13 HYD NO=100.D16 AREA=.011219 SQ MI
                PER A=0 PER B=15 PER C=55 PER D=30
                TP=.1333 MASS RAINFALL=-1
PRINT HYD       ID=13 CODE=1
*****
*****SUB-BASIN D17 (5.39 ACRES)
*****
COMPUTE NM HYD        ID=14 HYD NO=100.D17 AREA=.008415 SQ MI
                PER A=0 PER B=10 PER C=5 PER D=85
                TP=.1333 MASS RAINFALL=-1
PRINT HYD       ID=14 CODE=1
*****
*****SUB-BASIN D18 (.87 ACRES) EAGLE ROCK AVE.
*****
COMPUTE NM HYD        ID=15 HYD NO=100.D18 AREA=.001359 SQ MI
```

```
                PER A=0 PER B=30 PER C=0 PER D=70
                TP=.1333 MASS RAINFALL=-1
PRINT HYD       ID=15 CODE=1
*****
*****SUB-BASIN D19 (0.234 ACRES) EAGLE ROCK AVE.
*****
COMPUTE NM HYD        ID=16 HYD NO=100.D19 AREA=.000366 SQ MI
                PER A=0 PER B=30 PER C=0 PER D=70
                TP=.1333 MASS RAINFALL=-1
PRINT HYD       ID=16 CODE=1
*****
*****SUB-BASIN D20 (.234 ACRES) EAGLE ROCK AVE.
*****
COMPUTE NM HYD        ID=17 HYD NO=100.D20 AREA=.000366 SQ MI
                PER A=0 PER B=30 PER C=0 PER D=70
                TP=.1333 MASS RAINFALL=-1
PRINT HYD       ID=17 CODE=1
*****
*****SUB-BASIN D21 (.702 ACRES) EAGLE ROCK AVE.
*****
COMPUTE NM HYD        ID=18 HYD NO=100.D21 AREA=.001097 SQ MI
                PER A=0 PER B=30 PER C=0 PER D=70
                TP=.1333 MASS RAINFALL=-1
PRINT HYD       ID=18 CODE=1
*****
*****SUB-BASIN D22 (.234 ACRES) EAGLE ROCK AVE.
*****
COMPUTE NM HYD        ID=19 HYD NO=100.D22 AREA=.000366 SQ MI
                PER A=0 PER B=30 PER C=0 PER D=70
                TP=.1333 MASS RAINFALL=-1
PRINT HYD       ID=19 CODE=1
*****
*****SUB-BASIN D23 (.702 ACRES) EAGLE ROCK AVE.
*****
COMPUTE NM HYD        ID=20 HYD NO=100.D23 AREA=.001097 SQ MI
                PER A=0 PER B=30 PER C=0 PER D=70
                TP=.1333 MASS RAINFALL=-1
PRINT HYD       ID=20 CODE=1
*****
*****SUB-BASIN D24 (.702 ACRES) EAGLE ROCK AVE.
*****
COMPUTE NM HYD        ID=21 HYD NO=100.D24 AREA=.001097 SQ MI
                PER A=0 PER B=30 PER C=0 PER D=70
                TP=.1333 MASS RAINFALL=-1
PRINT HYD       ID=21 CODE=1
*********************************************
*****ROUTE SUB-BASINS TO EAGLE ROCK AVENUE*****
*********************************************
*****
*****ROUTE D10 THRU D11
*****
ADD HYD               ID=22 HYD NO=101.1 ID=1 ID=2
PRINT HYD       ID=22 CODE=1
*****
*****ROUTE D10 & D11 THRU D12
*****
ADD HYD               ID=23 HYD NO=101.2 ID=22 ID=3
```

```
PRINT HYD        ID=23 CODE=1
*****
*****ROUTE D13B THRU D13
*****
ADD HYD                ID=24 HYD NO=101.3 ID=6 ID=4
PRINT HYD        ID=24 CODE=1
*****
*****ROUTE D13A THRU D13
*****
ADD HYD                ID=25 HYD NO=101.4 ID=5 ID=24
PRINT HYD        ID=25 CODE=1
*****
*****ROUTE COMBINED D13A, D13B & D13 TO EAGLE ROCK AVE @ D18
*****
ADD HYD                ID=26 HYD NO=101.5 ID=25 ID=15
PRINT HYD        ID=26 CODE=1
*****
*****ROUTE D14B THRU D14
*****
ADD HYD                ID=27 HYD NO=101.6 ID=9 ID=7
PRINT HYD        ID=27 CODE=1
*****
*****ROUTE D14A THRU D14
*****
ADD HYD                ID=28 HYD NO=101.7 ID=8 ID=27
PRINT HYD        ID=28 CODE=1
*****
*****ROUTE COMBINED D14A, D14B & D14 TO EAGLE ROCK AVE @ D18
*****
ADD HYD                ID=29 HYD NO=101.8 ID=28 ID=26
PRINT HYD        ID=29 CODE=1
*****
*****ROUTE EAGLE ROCK D18 THRU EAGLE ROCK D19
*****
ADD HYD                ID=30 HYD NO=101.9 ID=29 ID=16
PRINT HYD        ID=30 CODE=1
*****
*****ROUTE D15A TO EAGLE ROCK AVE @ D19
*****
ADD HYD                ID=31 HYD NO=101.10 ID=11 ID=30
PRINT HYD        ID=31 CODE=1
*****
*****ROUTE EAGLE ROCK D19 THRU EAGLE ROCK D20
*****
ADD HYD                ID=32 HYD NO=101.11 ID=31 ID=17
PRINT HYD        ID=32 CODE=1
*****
*****ROUTE D15B TO EAGLE ROCK AVE @ D20
*****
ADD HYD                ID=33 HYD NO=101.12 ID=12 ID=32
PRINT HYD        ID=33 CODE=1
*****
*****ROUTE EAGLE ROCK D20 THRU EAGLE ROCK D21
*****
ADD HYD                ID=34 HYD NO=101.13 ID=33 ID=18
PRINT HYD        ID=34 CODE=1
*****
```

```
*****ROUTE D15 TO EAGLE ROCK AVE @ D21
*****
ADD HYD                ID=35 HYD NO=101.14 ID=10 ID=34
PRINT HYD        ID=35 CODE=1
*****
*****ROUTE EAGLE ROCK D21 THRU EAGLE ROCK D22
*****
ADD HYD                ID=36 HYD NO=101.15 ID=35 ID=19
PRINT HYD        ID=36 CODE=1
*****
*****ROUTE COMBINED D10, D11 & D12 TO EAGLE ROCK AVE @ D22
*****
ADD HYD                ID=37 HYD NO=101.16 ID=23 ID=36
PRINT HYD        ID=37 CODE=1
*****
*****ROUTE EAGLE ROCK D22 THRU EAGLE ROCK D23
*****
ADD HYD                ID=38 HYD NO=101.17 ID=37 ID=20
PRINT HYD        ID=38 CODE=1
*****
*****D16 FLOWS DO NOT ENTER EAGLE ROCK ALLOCATION SYSTEM
*****
*****
*****ROUTE EAGLE ROCK D23 THRU EAGLE ROCK D24
*****
ADD HYD                ID=39 HYD NO=101.18 ID=38 ID=21
PRINT HYD        ID=39 CODE=1
*****
*****ROUTE D17 TO EAGLE ROCK AVE @ D24
*****
ADD HYD                ID=40 HYD NO=101.19 ID=39 ID=14
PRINT HYD        ID=40 CODE=1
FINISH
```

AHYMO PROGRAM (AHYMO_97) - - Version: 1997.02d

RUN DATE (MON/DAY/YR) = 12/13/2004
START TIME (HR:MIN:SEC) = 16:19:59 USER NO.= AHYMO-I-9702dGoodwinM-AH
INPUT FILE = C:\PROGRA~1\AHYMO_97\EAGLERK3.DAT

```
START                          TIME=0.0
*****                          EAGLE ROCK DRAINAGE BASIN
*****                          CALCULATE & ROUTE SUB-BASINS TO EAGLE ROCK
*****                          USE 100 YEAR 24 HOUR STORM EVENT
*****                          FILE:   EAGLERK.DAT   12/05/03 JSD

RAINFALL                   TYPE=2 RAIN QUARTER=0.0 IN
                               RAIN ONE=2.10 RAIN SIX=2.45
                               RAIN DAY=2.85 DT=0.05
```

COMPUTED 24-HOUR RAINFALL DISTRIBUTION BASED ON NOAA ATLAS 2 - PEAK AT 1.40 HR.

DT = .050000 HOURS END TIME = 24.000000 HOURS

.0000	.0025	.0050	.0076	.0104	.0132	.0161
.0191	.0223	.0256	.0290	.0326	.0364	.0403
.0445	.0490	.0537	.0587	.0641	.0700	.0763
.0851	.0949	.1233	.1903	.3054	.4835	.7400
1.0906	1.3672	1.4921	1.5965	1.6879	1.7696	1.8436
1.9111	1.9730	2.0301	2.0827	2.1313	2.1763	2.1861
2.1952	2.2037	2.2115	2.2189	2.2259	2.2326	2.2389
2.2449	2.2507	2.2562	2.2615	2.2666	2.2716	2.2764
2.2810	2.2855	2.2899	2.2941	2.2982	2.3022	2.3062
2.3100	2.3137	2.3173	2.3209	2.3244	2.3278	2.3311
2.3344	2.3376	2.3408	2.3439	2.3469	2.3499	2.3528
2.3557	2.3586	2.3614	2.3641	2.3668	2.3695	2.3721
2.3747	2.3772	2.3798	2.3822	2.3847	2.3871	2.3895
2.3918	2.3942	2.3965	2.3987	2.4010	2.4032	2.4054
2.4076	2.4097	2.4118	2.4139	2.4160	2.4180	2.4201
2.4221	2.4241	2.4260	2.4280	2.4299	2.4318	2.4337
2.4356	2.4374	2.4393	2.4411	2.4429	2.4447	2.4465
2.4483	2.4500	2.4517	2.4534	2.4552	2.4569	2.4586
2.4603	2.4620	2.4636	2.4653	2.4670	2.4686	2.4703
2.4720	2.4736	2.4752	2.4769	2.4785	2.4801	2.4818
2.4834	2.4850	2.4866	2.4882	2.4898	2.4914	2.4929
2.4945	2.4961	2.4976	2.4992	2.5008	2.5023	2.5039
2.5054	2.5069	2.5085	2.5100	2.5115	2.5130	2.5145
2.5160	2.5175	2.5190	2.5205	2.5220	2.5235	2.5250
2.5264	2.5279	2.5294	2.5308	2.5323	2.5337	2.5352
2.5366	2.5381	2.5395	2.5409	2.5423	2.5438	2.5452
2.5466	2.5480	2.5494	2.5508	2.5522	2.5536	2.5550
2.5564	2.5577	2.5591	2.5605	2.5618	2.5632	2.5646
2.5659	2.5673	2.5686	2.5700	2.5713	2.5726	2.5740
2.5753	2.5766	2.5780	2.5793	2.5806	2.5819	2.5832
2.5845	2.5858	2.5871	2.5884	2.5897	2.5910	2.5923
2.5935	2.5948	2.5961	2.5974	2.5986	2.5999	2.6011
2.6024	2.6037	2.6049	2.6062	2.6074	2.6086	2.6099
2.6111	2.6123	2.6136	2.6148	2.6160	2.6172	2.6185
2.6197	2.6209	2.6221	2.6233	2.6245	2.6257	2.6269
2.6281	2.6293	2.6304	2.6316	2.6328	2.6340	2.6352

2.6363	2.6375	2.6387	2.6398	2.6410	2.6422	2.6433
2.6445	2.6456	2.6468	2.6479	2.6490	2.6502	2.6513
2.6525	2.6536	2.6547	2.6558	2.6570	2.6581	2.6592
2.6603	2.6614	2.6625	2.6636	2.6648	2.6659	2.6670
2.6681	2.6692	2.6702	2.6713	2.6724	2.6735	2.6746
2.6757	2.6768	2.6778	2.6789	2.6800	2.6811	2.6821
2.6832	2.6842	2.6853	2.6864	2.6874	2.6885	2.6895
2.6906	2.6916	2.6927	2.6937	2.6948	2.6958	2.6968
2.6979	2.6989	2.6999	2.7009	2.7020	2.7030	2.7040
2.7050	2.7061	2.7071	2.7081	2.7091	2.7101	2.7111
2.7121	2.7131	2.7141	2.7151	2.7161	2.7171	2.7181
2.7191	2.7201	2.7211	2.7221	2.7230	2.7240	2.7250
2.7260	2.7270	2.7279	2.7289	2.7299	2.7308	2.7318
2.7328	2.7337	2.7347	2.7356	2.7366	2.7376	2.7385
2.7395	2.7404	2.7414	2.7423	2.7432	2.7442	2.7451
2.7461	2.7470	2.7479	2.7489	2.7498	2.7507	2.7517
2.7526	2.7535	2.7544	2.7554	2.7563	2.7572	2.7581
2.7590	2.7599	2.7609	2.7618	2.7627	2.7636	2.7645
2.7654	2.7663	2.7672	2.7681	2.7690	2.7699	2.7708
2.7717	2.7726	2.7734	2.7743	2.7752	2.7761	2.7770
2.7779	2.7787	2.7796	2.7805	2.7814	2.7823	2.7831
2.7840	2.7849	2.7857	2.7866	2.7875	2.7883	2.7892
2.7901	2.7909	2.7918	2.7926	2.7935	2.7943	2.7952
2.7960	2.7969	2.7977	2.7986	2.7994	2.8003	2.8011
2.8019	2.8028	2.8036	2.8045	2.8053	2.8061	2.8070
2.8078	2.8086	2.8094	2.8103	2.8111	2.8119	2.8127
2.8136	2.8144	2.8152	2.8160	2.8168	2.8177	2.8185
2.8193	2.8201	2.8209	2.8217	2.8225	2.8233	2.8241
2.8249	2.8257	2.8265	2.8273	2.8281	2.8289	2.8297
2.8305	2.8313	2.8321	2.8329	2.8337	2.8345	2.8353
2.8361	2.8368	2.8376	2.8384	2.8392	2.8400	2.8407
2.8415	2.8423	2.8431	2.8438	2.8446	2.8454	2.8462
2.8469	2.8477	2.8485	2.8492	2.8500		

```
*******************************************
*****FIRST CALCULATE INDIVIDUAL BASINS*****
*******************************************
*****
*****SUB-BASIN D10 (8.98 ACRES)
*****
COMPUTE NM HYD          ID=1 HYD NO=100.D10 AREA=.01403SQ MI
                             PER A=0 PER B=15 PER C=25 PER D=60
                             TP=.1333HR MASS RAINFALL=-1

          K =    .072649HR    TP =    .133300HR    K/TP RATIO =    .545000
SHAPE CONSTANT, N =  7.106420
          UNIT PEAK =    33.235    CFS   UNIT VOLUME =    .9988       B =
526.28      P60 = 2.1000
          AREA =       .008418 SQ MI    IA =    .10000 INCHES    INF =
.04000 INCHES PER HOUR
          RUNOFF COMPUTED BY INITIAL ABSTRACTION/INFILTRATION NUMBER METHOD -
DT =    .050000

          K =    .117728HR    TP =    .133300HR    K/TP RATIO =    .883183
SHAPE CONSTANT, N =  4.017935
          UNIT PEAK =    15.003    CFS   UNIT VOLUME =    1.000       B =
```

```
356.36      P60 = 2.1000
          AREA =       .005612 SQ MI    IA =    .40625 INCHES    INF =
.98750 INCHES PER HOUR
          RUNOFF COMPUTED BY INITIAL ABSTRACTION/INFILTRATION NUMBER METHOD -
DT =   .050000

     PRINT HYD                    ID=1 CODE=1

                                                HYDROGRAPH FROM AREA 100.D10


          RUNOFF VOLUME =      1.99521 INCHES      =        1.4929 ACRE-FEET
          PEAK DISCHARGE RATE =       36.63 CFS  AT   1.500 HOURS   BASIN AREA =
.0140 SQ. MI.


     *****
     *****SUB-BASIN D11 (2.20 ACRES)-OAKLAND AVE.
     *****
     COMPUTE NM HYD               ID=2 HYD NO=100.D11 AREA=.003438SQ MI
                                       PER A=0 PER B=30 PER C=0 PER D=70
                                       TP=.1333 MASS RAINFALL=-1

          K =    .072649HR    TP =    .133300HR    K/TP RATIO =    .545000
SHAPE CONSTANT, N =  7.106420
          UNIT PEAK =   9.5014    CFS   UNIT VOLUME =    .9981        B =
526.28      P60 = 2.1000
          AREA =       .002407 SQ MI    IA =    .10000 INCHES    INF =
.04000 INCHES PER HOUR
          RUNOFF COMPUTED BY INITIAL ABSTRACTION/INFILTRATION NUMBER METHOD -
DT =   .050000


          K =    .133173HR    TP =    .133300HR    K/TP RATIO =    .999050
SHAPE CONSTANT, N =  3.533693
          UNIT PEAK =   2.4975    CFS   UNIT VOLUME =    .9954        B =
322.78      P60 = 2.1000
          AREA =       .001031 SQ MI    IA =    .50000 INCHES    INF =
1.25000 INCHES PER HOUR
          RUNOFF COMPUTED BY INITIAL ABSTRACTION/INFILTRATION NUMBER METHOD -
DT =   .050000

     PRINT HYD                    ID=2 CODE=1

                                                HYDROGRAPH FROM AREA 100.D11


          RUNOFF VOLUME =      2.08769 INCHES      =         .3828 ACRE-FEET
          PEAK DISCHARGE RATE =        9.07 CFS  AT   1.500 HOURS   BASIN AREA =
.0034 SQ. MI.


     *****
     *****SUB-BASIN D12 (10.66 ACRES)
     *****
```

```
COMPUTE NM HYD          ID=3 HYD NO=100.D12 AREA=.016656 SQ MI
                             PER A=0 PER B=15 PER C=25 PER D=60
                             TP=.1333 MASS RAINFALL=-1

          K =    .072649HR    TP =    .133300HR    K/TP RATIO =    .545000
SHAPE CONSTANT, N =  7.106420
          UNIT PEAK =    39.455    CFS   UNIT VOLUME =    .9989       B =
526.28      P60 = 2.1000
          AREA =       .009994 SQ MI    IA =    .10000 INCHES    INF =
.04000 INCHES PER HOUR
          RUNOFF COMPUTED BY INITIAL ABSTRACTION/INFILTRATION NUMBER METHOD -
DT =   .050000

          K =    .117728HR    TP =    .133300HR    K/TP RATIO =    .883183
SHAPE CONSTANT, N =  4.017935
          UNIT PEAK =    17.811    CFS   UNIT VOLUME =    1.001       B =
356.36      P60 = 2.1000
          AREA =       .006662 SQ MI    IA =    .40625 INCHES    INF =
.98750 INCHES PER HOUR
          RUNOFF COMPUTED BY INITIAL ABSTRACTION/INFILTRATION NUMBER METHOD -
DT =   .050000

     PRINT HYD                ID=3 CODE=1

                                                HYDROGRAPH FROM AREA 100.D12


         RUNOFF VOLUME =     1.99521 INCHES     =       1.7724 ACRE-FEET
         PEAK DISCHARGE RATE =      43.48 CFS  AT   1.500 HOURS   BASIN AREA =
.0167 SQ. MI.


     *****
     *****SUB-BASIN D13 (5.98 ACRES)
     *****
     COMPUTE NM HYD          ID=4 HYD NO=100.D13 AREA=.0093502 SQ MI
                                  PER A=0 PER B=15 PER C=25 PER D=60
                                  TP=.1333 MASS RAINFALL=-1

          K =    .072649HR    TP =    .133300HR    K/TP RATIO =    .545000
SHAPE CONSTANT, N =  7.106420
          UNIT PEAK =    22.149    CFS   UNIT VOLUME =    .9986       B =
526.28      P60 = 2.1000
          AREA =       .005610 SQ MI    IA =    .10000 INCHES    INF =
.04000 INCHES PER HOUR
          RUNOFF COMPUTED BY INITIAL ABSTRACTION/INFILTRATION NUMBER METHOD -
DT =   .050000

          K =    .117728HR    TP =    .133300HR    K/TP RATIO =    .883183
SHAPE CONSTANT, N =  4.017935
          UNIT PEAK =    9.9987    CFS   UNIT VOLUME =    1.000       B =
356.36      P60 = 2.1000
          AREA =       .003740 SQ MI    IA =    .40625 INCHES    INF =
.98750 INCHES PER HOUR
```

```
          RUNOFF COMPUTED BY INITIAL ABSTRACTION/INFILTRATION NUMBER METHOD -
DT =   .050000

     PRINT HYD                    ID=4 CODE=1

                                                HYDROGRAPH FROM AREA 100.D13


         RUNOFF VOLUME =      1.99521 INCHES      =         .9950 ACRE-FEET
         PEAK DISCHARGE RATE =       24.42 CFS  AT   1.500 HOURS   BASIN AREA =
.0094 SQ. MI.


     *****
     *****SUB-BASIN D13A (0.2882 ACRES)
     *****
     COMPUTE NM HYD               ID=5 HYD NO=100.D13A AREA=.00045 SQ MI
                                       PER A=0 PER B=15 PER C=25 PER D=60
                                       TP=.1333 MASS RAINFALL=-1

          K =   .072649HR    TP =   .133300HR    K/TP RATIO =   .545000
SHAPE CONSTANT, N =  7.106420
          UNIT PEAK =   1.0660    CFS   UNIT VOLUME =    .9891       B =
526.28      P60 = 2.1000
          AREA =      .000270 SQ MI    IA =    .10000 INCHES    INF =
.04000 INCHES PER HOUR
          RUNOFF COMPUTED BY INITIAL ABSTRACTION/INFILTRATION NUMBER METHOD -
DT =   .050000


          K =   .117728HR    TP =   .133300HR    K/TP RATIO =   .883183
SHAPE CONSTANT, N =  4.017935
          UNIT PEAK =   .48121    CFS   UNIT VOLUME =    .9747       B =
356.36      P60 = 2.1000
          AREA =      .000180 SQ MI    IA =    .40625 INCHES    INF =
.98750 INCHES PER HOUR
          RUNOFF COMPUTED BY INITIAL ABSTRACTION/INFILTRATION NUMBER METHOD -
DT =   .050000

     PRINT HYD                    ID=5 CODE=1

                                                HYDROGRAPH FROM AREA 100.D13A


         RUNOFF VOLUME =      1.99521 INCHES      =         .0479 ACRE-FEET
         PEAK DISCHARGE RATE =        1.19 CFS  AT   1.500 HOURS   BASIN AREA =
.0005 SQ. MI.


     *****
     *****SUB-BASIN D13B (0.124 ACRES)
     *****
     COMPUTE NM HYD               ID=6 HYD NO=100.D13B AREA=.000194 SQ MI
                                       PER A=0 PER B=15 PER C=25 PER D=60
                                       TP=.1333 MASS RAINFALL=-1
```

```
          K =    .072649HR    TP =    .133300HR    K/TP RATIO =    .545000
SHAPE CONSTANT, N =  7.106420
          UNIT PEAK =    .45955    CFS   UNIT VOLUME =    .9739       B =
526.28      P60 = 2.1000
          AREA =       .000116 SQ MI    IA =    .10000 INCHES    INF =
.04000 INCHES PER HOUR
          RUNOFF COMPUTED BY INITIAL ABSTRACTION/INFILTRATION NUMBER METHOD -
DT =   .050000


          K =    .117728HR    TP =    .133300HR    K/TP RATIO =    .883183
SHAPE CONSTANT, N =  4.017935
          UNIT PEAK =    .20746    CFS   UNIT VOLUME =    .9391       B =
356.36      P60 = 2.1000
          AREA =       .000078 SQ MI    IA =    .40625 INCHES    INF =
.98750 INCHES PER HOUR
          RUNOFF COMPUTED BY INITIAL ABSTRACTION/INFILTRATION NUMBER METHOD -
DT =   .050000

     PRINT HYD                ID=6 CODE=1

                                                HYDROGRAPH FROM AREA 100.D13B


          RUNOFF VOLUME =     1.99521 INCHES     =        .0206 ACRE-FEET
          PEAK DISCHARGE RATE =        .53 CFS  AT   1.500 HOURS   BASIN AREA =
.0002 SQ. MI.


     *****
     *****SUB-BASIN D14 (5.98 ACRES)
     *****
     COMPUTE NM HYD           ID=7 HYD NO=100.D14 AREA=.0093502 SQ MI
                                   PER A=0 PER B=15 PER C=25 PER D=60
                                   TP=.1333 MASS RAINFALL=-1

          K =    .072649HR    TP =    .133300HR    K/TP RATIO =    .545000
SHAPE CONSTANT, N =  7.106420
          UNIT PEAK =    22.149    CFS   UNIT VOLUME =    .9986       B =
526.28      P60 = 2.1000
          AREA =       .005610 SQ MI    IA =    .10000 INCHES    INF =
.04000 INCHES PER HOUR
          RUNOFF COMPUTED BY INITIAL ABSTRACTION/INFILTRATION NUMBER METHOD -
DT =   .050000


          K =    .117728HR    TP =    .133300HR    K/TP RATIO =    .883183
SHAPE CONSTANT, N =  4.017935
          UNIT PEAK =    9.9987    CFS   UNIT VOLUME =    1.000       B =
356.36      P60 = 2.1000
          AREA =       .003740 SQ MI    IA =    .40625 INCHES    INF =
.98750 INCHES PER HOUR
          RUNOFF COMPUTED BY INITIAL ABSTRACTION/INFILTRATION NUMBER METHOD -
DT =   .050000
```

```
PRINT HYD                    ID=7 CODE=1

                                                HYDROGRAPH FROM AREA 100.D14

        RUNOFF VOLUME =      1.99521 INCHES      =          .9950 ACRE-FEET
        PEAK DISCHARGE RATE =       24.42 CFS  AT    1.500 HOURS   BASIN AREA =
.0094 SQ. MI.


*****
*****SUB-BASIN D14A (0.2882 ACRES)
*****
COMPUTE NM HYD               ID=8 HYD NO=100.D14A AREA=.00045 SQ MI
                                  PER A=0 PER B=15 PER C=25 PER D=60
                                  TP=.1333 MASS RAINFALL=-1

        K =    .072649HR    TP =    .133300HR    K/TP RATIO =    .545000
SHAPE CONSTANT, N =  7.106420
        UNIT PEAK =    1.0660    CFS   UNIT VOLUME =    .9891       B =
526.28      P60 = 2.1000
        AREA =       .000270 SQ MI    IA =    .10000 INCHES    INF =
.04000 INCHES PER HOUR
        RUNOFF COMPUTED BY INITIAL ABSTRACTION/INFILTRATION NUMBER METHOD -
DT =   .050000


        K =    .117728HR    TP =    .133300HR    K/TP RATIO =    .883183
SHAPE CONSTANT, N =  4.017935
        UNIT PEAK =    .48121    CFS   UNIT VOLUME =    .9747       B =
356.36      P60 = 2.1000
        AREA =       .000180 SQ MI    IA =    .40625 INCHES    INF =
.98750 INCHES PER HOUR
        RUNOFF COMPUTED BY INITIAL ABSTRACTION/INFILTRATION NUMBER METHOD -
DT =   .050000

PRINT HYD                    ID=8 CODE=1

                                                HYDROGRAPH FROM AREA 100.D14A

        RUNOFF VOLUME =      1.99521 INCHES      =          .0479 ACRE-FEET
        PEAK DISCHARGE RATE =        1.19 CFS  AT    1.500 HOURS   BASIN AREA =
.0005 SQ. MI.


*****
*****SUB-BASIN D14B (0.124 ACRES)
*****
COMPUTE NM HYD               ID=9 HYD NO=100.D14B AREA=.000194 SQ MI
                                  PER A=0 PER B=15 PER C=25 PER D=60
                                  TP=.1333 MASS RAINFALL=-1

        K =    .072649HR    TP =    .133300HR    K/TP RATIO =    .545000
SHAPE CONSTANT, N =  7.106420
```

```
          UNIT PEAK =    .45955    CFS   UNIT VOLUME =    .9739       B =
526.28      P60 = 2.1000
          AREA =       .000116 SQ MI    IA =    .10000 INCHES    INF =
.04000 INCHES PER HOUR
          RUNOFF COMPUTED BY INITIAL ABSTRACTION/INFILTRATION NUMBER METHOD -
DT =    .050000


          K =    .117728HR    TP =    .133300HR    K/TP RATIO =    .883183
SHAPE CONSTANT, N =  4.017935
          UNIT PEAK =    .20746    CFS   UNIT VOLUME =    .9391       B =
356.36      P60 = 2.1000
          AREA =       .000078 SQ MI    IA =    .40625 INCHES    INF =
.98750 INCHES PER HOUR
          RUNOFF COMPUTED BY INITIAL ABSTRACTION/INFILTRATION NUMBER METHOD -
DT =    .050000

     PRINT HYD                ID=9 CODE=1

                                                HYDROGRAPH FROM AREA 100.D14B


          RUNOFF VOLUME =      1.99521 INCHES      =         .0206 ACRE-FEET
          PEAK DISCHARGE RATE =         .53 CFS  AT   1.500 HOURS   BASIN AREA =
.0002 SQ. MI.


     *****
     *****SUB-BASIN D15 (7.184 ACRES)
     *****
     COMPUTE NM HYD           ID=10 HYD NO=100.D15 AREA=.011225 SQ MI
                                   PER A=0 PER B=10 PER C=5 PER D=85
                                   TP=.1333 MASS RAINFALL=-1

          K =    .072649HR    TP =    .133300HR    K/TP RATIO =    .545000
SHAPE CONSTANT, N =  7.106420
          UNIT PEAK =    37.669    CFS   UNIT VOLUME =    .9989       B =
526.28      P60 = 2.1000
          AREA =       .009541 SQ MI    IA =    .10000 INCHES    INF =
.04000 INCHES PER HOUR
          RUNOFF COMPUTED BY INITIAL ABSTRACTION/INFILTRATION NUMBER METHOD -
DT =    .050000


          K =    .124936HR    TP =    .133300HR    K/TP RATIO =    .937254
SHAPE CONSTANT, N =  3.773204
          UNIT PEAK =    4.2915    CFS   UNIT VOLUME =    .9985       B =
339.75      P60 = 2.1000
          AREA =       .001684 SQ MI    IA =    .45000 INCHES    INF =
1.11000 INCHES PER HOUR
          RUNOFF COMPUTED BY INITIAL ABSTRACTION/INFILTRATION NUMBER METHOD -
DT =    .050000

     PRINT HYD                ID=10 CODE=1

                                                HYDROGRAPH FROM AREA 100.D15
```

```
RUNOFF VOLUME =      2.36832 INCHES      =        1.4178 ACRE-FEET
PEAK DISCHARGE RATE =       32.43 CFS  AT   1.500 HOURS   BASIN AREA =
.0112 SQ. MI.


*****
*****SUB-BASIN D15A (1.80 ACRES)
*****
COMPUTE NM HYD          ID=11 HYD NO=100.D15A AREA=.0028225 SQ MI
                             PER A=0 PER B=10 PER C=5 PER D=85
                             TP=.1333 MASS RAINFALL=-1

K =    .072649HR    TP =    .133300HR    K/TP RATIO =    .545000
SHAPE CONSTANT, N =  7.106420
UNIT PEAK =   9.4719    CFS   UNIT VOLUME =    .9981       B =
526.28      P60 = 2.1000
AREA =       .002399 SQ MI    IA =    .10000 INCHES    INF =
.04000 INCHES PER HOUR
RUNOFF COMPUTED BY INITIAL ABSTRACTION/INFILTRATION NUMBER METHOD -
DT =   .050000


K =    .124936HR    TP =    .133300HR    K/TP RATIO =    .937254
SHAPE CONSTANT, N =  3.773204
UNIT PEAK =   1.0791    CFS   UNIT VOLUME =    .9891       B =
339.75      P60 = 2.1000
AREA =       .000423 SQ MI    IA =    .45000 INCHES    INF =
1.11000 INCHES PER HOUR
RUNOFF COMPUTED BY INITIAL ABSTRACTION/INFILTRATION NUMBER METHOD -
DT =   .050000

PRINT HYD               ID=11 CODE=1

                                        HYDROGRAPH FROM AREA 100.D15A


RUNOFF VOLUME =      2.36832 INCHES      =         .3565 ACRE-FEET
PEAK DISCHARGE RATE =        8.17 CFS  AT   1.500 HOURS   BASIN AREA =
.0028 SQ. MI.


*****
*****SUB-BASIN D15B (1.80 ACRES)
*****
COMPUTE NM HYD          ID=12 HYD NO=100.D15B AREA=.0028225 SQ MI
                             PER A=0 PER B=10 PER C=5 PER D=85
                             TP=.1333 MASS RAINFALL=-1

K =    .072649HR    TP =    .133300HR    K/TP RATIO =    .545000
SHAPE CONSTANT, N =  7.106420
UNIT PEAK =   9.4719    CFS   UNIT VOLUME =    .9981       B =
526.28      P60 = 2.1000
AREA =       .002399 SQ MI    IA =    .10000 INCHES    INF =
```

```
.04000 INCHES PER HOUR
          RUNOFF COMPUTED BY INITIAL ABSTRACTION/INFILTRATION NUMBER METHOD -
DT =   .050000


          K =   .124936HR    TP =   .133300HR    K/TP RATIO =   .937254
SHAPE CONSTANT, N =  3.773204
          UNIT PEAK =   1.0791    CFS   UNIT VOLUME =    .9891       B =
339.75      P60 = 2.1000
          AREA =      .000423 SQ MI    IA =    .45000 INCHES    INF =
1.11000 INCHES PER HOUR
          RUNOFF COMPUTED BY INITIAL ABSTRACTION/INFILTRATION NUMBER METHOD -
DT =   .050000

     PRINT HYD                ID=12 CODE=1

                                          HYDROGRAPH FROM AREA 100.D15B


          RUNOFF VOLUME =     2.36832 INCHES     =         .3565 ACRE-FEET
          PEAK DISCHARGE RATE =       8.17 CFS  AT   1.500 HOURS   BASIN AREA =
.0028 SQ. MI.


     *****
     *****SUB-BASIN D16 (7.18 ACRES)- FLOWS FROM D16 WILL NOT ENTER SYSTEM
     *****
     COMPUTE NM HYD           ID=13 HYD NO=100.D16 AREA=.011219 SQ MI
                                   PER A=0 PER B=15 PER C=55 PER D=30
                                   TP=.1333 MASS RAINFALL=-1

          K =   .072649HR    TP =   .133300HR    K/TP RATIO =   .545000
SHAPE CONSTANT, N =  7.106420
          UNIT PEAK =   13.288    CFS   UNIT VOLUME =    .9983       B =
526.28      P60 = 2.1000
          AREA =      .003366 SQ MI    IA =    .10000 INCHES    INF =
.04000 INCHES PER HOUR
          RUNOFF COMPUTED BY INITIAL ABSTRACTION/INFILTRATION NUMBER METHOD -
DT =   .050000

          K =   .113757HR    TP =   .133300HR    K/TP RATIO =   .853388
SHAPE CONSTANT, N =  4.169695
          UNIT PEAK =   21.582    CFS   UNIT VOLUME =    1.001       B =
366.33      P60 = 2.1000
          AREA =      .007853 SQ MI    IA =    .38214 INCHES    INF =
.92000 INCHES PER HOUR
          RUNOFF COMPUTED BY INITIAL ABSTRACTION/INFILTRATION NUMBER METHOD -
DT =   .050000

     PRINT HYD                ID=13 CODE=1

                                          HYDROGRAPH FROM AREA 100.D16


          RUNOFF VOLUME =     1.57258 INCHES     =         .9409 ACRE-FEET
```

```
          PEAK DISCHARGE RATE =       25.93 CFS  AT   1.500 HOURS   BASIN AREA =
.0112 SQ. MI.


     *****
     *****SUB-BASIN D17 (5.39 ACRES)
     *****
     COMPUTE NM HYD          ID=14 HYD NO=100.D17 AREA=.008415 SQ MI
                                  PER A=0 PER B=10 PER C=5 PER D=85
                                  TP=.1333 MASS RAINFALL=-1

          K =    .072649HR    TP =    .133300HR    K/TP RATIO =    .545000
SHAPE CONSTANT, N =  7.106420
          UNIT PEAK =   28.239    CFS   UNIT VOLUME =    .9987       B =
526.28      P60 = 2.1000
          AREA =       .007153 SQ MI    IA =    .10000 INCHES    INF =
.04000 INCHES PER HOUR
          RUNOFF COMPUTED BY INITIAL ABSTRACTION/INFILTRATION NUMBER METHOD -
DT =   .050000


          K =    .124936HR    TP =    .133300HR    K/TP RATIO =    .937254
SHAPE CONSTANT, N =  3.773204
          UNIT PEAK =   3.2172    CFS   UNIT VOLUME =    .9971       B =
339.75      P60 = 2.1000
          AREA =       .001262 SQ MI    IA =    .45000 INCHES    INF =
1.11000 INCHES PER HOUR
          RUNOFF COMPUTED BY INITIAL ABSTRACTION/INFILTRATION NUMBER METHOD -
DT =   .050000

     PRINT HYD               ID=14 CODE=1

                                                HYDROGRAPH FROM AREA 100.D17


          RUNOFF VOLUME =     2.36832 INCHES     =       1.0629 ACRE-FEET
          PEAK DISCHARGE RATE =      24.32 CFS  AT   1.500 HOURS   BASIN AREA =
.0084 SQ. MI.


     *****
     *****SUB-BASIN D18 (.87 ACRES) EAGLE ROCK AVE.
     *****
     COMPUTE NM HYD          ID=15 HYD NO=100.D18 AREA=.001359 SQ MI
                                  PER A=0 PER B=30 PER C=0 PER D=70
                                  TP=.1333 MASS RAINFALL=-1

          K =    .072649HR    TP =    .133300HR    K/TP RATIO =    .545000
SHAPE CONSTANT, N =  7.106420
          UNIT PEAK =   3.7558    CFS   UNIT VOLUME =    .9966       B =
526.28      P60 = 2.1000
          AREA =       .000951 SQ MI    IA =    .10000 INCHES    INF =
.04000 INCHES PER HOUR
          RUNOFF COMPUTED BY INITIAL ABSTRACTION/INFILTRATION NUMBER METHOD -
DT =   .050000
```

```
          K =    .133173HR    TP =    .133300HR    K/TP RATIO =    .999050
SHAPE CONSTANT, N =  3.533693
          UNIT PEAK =    .98723    CFS   UNIT VOLUME =    .9875       B =
322.78      P60 = 2.1000
          AREA =       .000408 SQ MI    IA =    .50000 INCHES    INF =
1.25000 INCHES PER HOUR
          RUNOFF COMPUTED BY INITIAL ABSTRACTION/INFILTRATION NUMBER METHOD -
DT =   .050000

     PRINT HYD                ID=15 CODE=1

                                                HYDROGRAPH FROM AREA 100.D18

          RUNOFF VOLUME =     2.08769 INCHES     =         .1513 ACRE-FEET
          PEAK DISCHARGE RATE =       3.59 CFS  AT   1.500 HOURS   BASIN AREA =
.0014 SQ. MI.


     *****
     *****SUB-BASIN D19 (0.234 ACRES) EAGLE ROCK AVE.
     *****
     COMPUTE NM HYD           ID=16 HYD NO=100.D19 AREA=.000366 SQ MI
                                   PER A=0 PER B=30 PER C=0 PER D=70
                                   TP=.1333 MASS RAINFALL=-1

          K =    .072649HR    TP =    .133300HR    K/TP RATIO =    .545000
SHAPE CONSTANT, N =  7.106420
          UNIT PEAK =   1.0115    CFS   UNIT VOLUME =    .9891       B =
526.28      P60 = 2.1000
          AREA =       .000256 SQ MI    IA =    .10000 INCHES    INF =
.04000 INCHES PER HOUR
          RUNOFF COMPUTED BY INITIAL ABSTRACTION/INFILTRATION NUMBER METHOD -
DT =   .050000

          K =    .133173HR    TP =    .133300HR    K/TP RATIO =    .999050
SHAPE CONSTANT, N =  3.533693
          UNIT PEAK =    .26588    CFS   UNIT VOLUME =    .9540       B =
322.78      P60 = 2.1000
          AREA =       .000110 SQ MI    IA =    .50000 INCHES    INF =
1.25000 INCHES PER HOUR
          RUNOFF COMPUTED BY INITIAL ABSTRACTION/INFILTRATION NUMBER METHOD -
DT =   .050000

     PRINT HYD                ID=16 CODE=1

                                                HYDROGRAPH FROM AREA 100.D19


          RUNOFF VOLUME =     2.08768 INCHES     =         .0408 ACRE-FEET
          PEAK DISCHARGE RATE =        .98 CFS  AT   1.500 HOURS   BASIN AREA =
.0004 SQ. MI.
```

```
*****
*****SUB-BASIN D20 (.234 ACRES) EAGLE ROCK AVE.
*****
COMPUTE NM HYD          ID=17 HYD NO=100.D20 AREA=.000366 SQ MI
                              PER A=0 PER B=30 PER C=0 PER D=70
                              TP=.1333 MASS RAINFALL=-1

          K =   .072649HR    TP =   .133300HR    K/TP RATIO =   .545000
SHAPE CONSTANT, N =  7.106420
          UNIT PEAK =   1.0115    CFS   UNIT VOLUME =    .9891       B =
526.28      P60 = 2.1000
          AREA =      .000256 SQ MI    IA =    .10000 INCHES    INF =
.04000 INCHES PER HOUR
          RUNOFF COMPUTED BY INITIAL ABSTRACTION/INFILTRATION NUMBER METHOD -
DT =   .050000

          K =   .133173HR    TP =   .133300HR    K/TP RATIO =   .999050
SHAPE CONSTANT, N =  3.533693
          UNIT PEAK =   .26588    CFS   UNIT VOLUME =    .9540       B =
322.78      P60 = 2.1000
          AREA =      .000110 SQ MI    IA =    .50000 INCHES    INF =
1.25000 INCHES PER HOUR
          RUNOFF COMPUTED BY INITIAL ABSTRACTION/INFILTRATION NUMBER METHOD -
DT =   .050000

     PRINT HYD               ID=17 CODE=1

                                          HYDROGRAPH FROM AREA 100.D20


         RUNOFF VOLUME =     2.08768 INCHES     =        .0408 ACRE-FEET
         PEAK DISCHARGE RATE =        .98 CFS  AT   1.500 HOURS   BASIN AREA =
.0004 SQ. MI.


     *****
     *****SUB-BASIN D21 (.702 ACRES) EAGLE ROCK AVE.
     *****
     COMPUTE NM HYD          ID=18 HYD NO=100.D21 AREA=.001097 SQ MI
                                   PER A=0 PER B=30 PER C=0 PER D=70
                                   TP=.1333 MASS RAINFALL=-1

          K =   .072649HR    TP =   .133300HR    K/TP RATIO =   .545000
SHAPE CONSTANT, N =  7.106420
          UNIT PEAK =   3.0317    CFS   UNIT VOLUME =    .9959       B =
526.28      P60 = 2.1000
          AREA =      .000768 SQ MI    IA =    .10000 INCHES    INF =
.04000 INCHES PER HOUR
          RUNOFF COMPUTED BY INITIAL ABSTRACTION/INFILTRATION NUMBER METHOD -
DT =   .050000

          K =   .133173HR    TP =   .133300HR    K/TP RATIO =   .999050
```