

# DRB CASE ACTION LOG (PREL & FINAL PLAT)

REVISED 9/28/05

This sheet must accompany your plat or site plan to obtain delegated signatures. Return sheet with site plan/plat once comments are addressed.

DRB Application No.: 06DRB-00361 (P&F)

Project # 1004766

Project Name GREGORIO & RAPHAEL  
APODACA ADDITION

Agent: Land Deveopment Consultants

Phone No.: 858-2441

Your request for (SDP for SUB), (SDP for BP), (FINAL PLATS), (MASTER DEVELOP. PLAN), was approved on \_\_\_\_\_ by the DRB with delegation of signature(s) to the following departments.  
**OUTSTANDING SIGNATURES COMMENTS TO BE ADDRESSED**

TRANSPORTATION: \_\_\_\_\_  
 \_\_\_\_\_  
 \_\_\_\_\_  
 \_\_\_\_\_  
 \_\_\_\_\_

UTILITIES: \_\_\_\_\_  
 \_\_\_\_\_  
 \_\_\_\_\_  
 \_\_\_\_\_

CITY ENGINEER / AMAFCA: \_\_\_\_\_  
 \_\_\_\_\_  
 \_\_\_\_\_  
 \_\_\_\_\_

PARKS / CIP: \_\_\_\_\_  
 \_\_\_\_\_  
 \_\_\_\_\_  
 \_\_\_\_\_

PLANNING (Last to sign): \_\_\_\_\_  
 \_\_\_\_\_  
 \_\_\_\_\_  
 \_\_\_\_\_

- Planning must record this plat. Please submit the following items:**
  - The original plat and a mylar copy for the County Clerk.
  - Tax certificate from the County Treasurer.
  - Recording fee (checks payable to the County Clerk). RECORDED DATE: \_\_\_\_\_
  - Tax printout from the County Assessor.
- 3 copies of the approved site plan. Include all pages.**
- County Treasurer's signature must be obtained prior to the recording of the plat with the County Clerk.**
- Property Management's signature must be obtained prior to Planning Department's signature.**
- AGIS DXF File approval required**
- Copy of recorded plat for Planning.**

*Okay*

Project Number

1004766



**DEVELOPMENT REVIEW BOARD  
ACTION SHEET**

**Plaza del Sol Hearing Room, Basement, Plaza del Sol Building**

APRIL 5, 2006

9:00 A.M.

**MEMBERS:**

Sheran Matson, AICP, DRB Chair  
Claire Senova, Administrative Assistant

Wilfred Gallegos, Transportation Development  
Brad Bingham, Alternate City Engineer

Roger Green, Utility Development  
Christina Sandoval, Parks & Recreation

\*\*\*\*\*

**NOTE:** UNLESS ANNOUNCED DURING THE MEETING, THE DEVELOPMENT REVIEW BOARD WILL NOT TAKE A LUNCH BREAK.

**NOTE:** INDIVIDUALS WITH DISABILITIES WHO NEED SPECIAL ASSISTANCE TO PARTICIPATE AT THIS MEETING SHOULD CONTACT CLAIRE SENOVA, PLANNING DEPARTMENT, AT 924-3946. HEARING IMPAIRED USERS MAY CONTACT HER VIA THE NEW MEXICO RELAY NETWORK BY CALLING TOLL-FREE:1-800-659-8331.

**NOTE:** REQUESTS FOR DEFERRAL OF CASES WILL BE DISCUSSED BY THE BOARD AND THE APPLICANT AND/OR AGENT AT THE BEGINNING OF THE AGENDA. BOTH PARTIES MUST AGREE UPON THE DATE OF DEFERRAL. IF THE APPLICANT/AGENT IS NOT PRESENT, THE ADMINISTRATIVE ASSISTANT MUST RECEIVE A LETTER, PRIOR TO THE HEARING DATE, REQUESTING A SPECIFIC DEFERRAL DATE. THE BOARD WILL DISCUSS AND MAKE A DECISION AT THE HEARING. THE APPLICANT/AGENT WILL THEN BE INFORMED OF THE DEFERRAL DATE AND REASON.

A. Call to Order: 9:00 A.M.

Adjourned: 10:40 A.M.

B. Changes and/or Additions to the Agenda

C. New or Old Business

**CASES WHICH REQUIRE PUBLIC NOTIFICATION**

**MAJOR SUBDIVISIONS, VACATIONS, SIA EXTENSIONS AND SITE DEVELOPMENT PLANS**

**1. Project # 1000696**

05DRB-01529 Major-Preliminary Plat  
Approval

05DRB-01530 Minor-Sidewalk Waiver

05DRB-01531 Minor-Temp Defer SDWK

MARK GOODWIN & ASSOCIATES agent(s) for ICDC LLC request(s) the above action(s) for all or a portion of Tract(s) C, LEE'S BOSQUE SUBDIVISION (to be known as **BOSQUECITO SUBDIVISION**) zoned RD, located on BOSQUE MEADOWS BLVD NW, between LA ORILLA NW and PASEO DEL NORTE containing approximately 7 acre(s). [Deferred from 10/26/05 & 11/9/05 & 11/23/05 & 11/30/05 & 1/4/06 & 1/25/06 & 2/22/06 & 3/15/06 & 4/5/06] (D-12) **DEFERRED AT THE AGENT'S REQUEST TO 4/19/06.**

**SITE DEVELOPMENT PLANS (EPC FINAL SIGN-OFF) AMENDED PLANS AND MASTER DEVELOPMENT PLANS (CITY COUNCIL FINAL SIGN-OFF)**

**NOTE: IF THE APPLICANT/AGENT IS NOT PRESENT WHEN THEIR REQUEST IS CALLED, THEN THE REQUEST MAY BE INDEFINITELY DEFERRED ON A NO SHOW.**

**2. Project # 1003125**  
06DRB-00401 Minor-SiteDev Plan  
Subd/EPC

DEKKER PERICH SABATINI agent(s) for ECLIPSE AVIATION request(s) the above action(s) for all or a portion of Tract(s) D-1, DOUBLE EAGLE II AIRPORT, **ECLIPSE AVIATION CAMPUS**, zoned SU-1 FOR AIRPORT RELATED FACILITIES, located on AEROSPACE PARKWAY NW, between PASEO DEL VOLCAN NW and SHOOTING RANGE ACCESS RD NW containing approximately 150 acre(s). [REF: 03EPC02054, 04DRB01505, 04DRB01506] [Stephanie Shumsky, EPC Case Planner] (F-6) **WITH THE SIGNING OF THE INFRASTRUCTURE LIST DATED 4/5/06 THE SITE PLAN FOR SUBDIVISION WAS APPROVED WITH FINAL SIGN OFF DELEGATED TO TRANSPORTATION DEVELOPMENT FOR PUBLIC ACCESS EASEMENT BY PLAT OR A PAPER EASEMENT NEEDS TO BE RECORDED AND PLANNING FOR 3 COPIES OF THE SITE PLAN, AND THERE ARE TWO MODIFICATIONS THAT NEED TO BE MADE TO THIS SITE PLAN FOR SUBDIVISION. STEPHANIE SHUMSKY IS IN AGREEMENT ON THESE CHANGES. 1. ON THE SITE PLAN SHEET DIRECTLY UNDER "SITE PLAN FOR SUBDIVISION REQUIRED INFORMATION", THIS STATEMENT SHOULD APPEAR: THIS SITE PLAN FOR SUBDIVISION IS FOR THE ECLIPSE AVIATION CAMPUS ONLY (TRACT D-1) AND SUPERCEDES THAT PORTION OF THE PREVIOUSLY APPROVED AEROSPACE TECHNOLOGY PARK SITE PLAN FOR SUBDIVISION (03EPC-02054) WHICH INCLUDED THE ECLIPSE AVIATION CAMPUS PROPERTY. 2. UNDER #1, FRAMEWORK ON SHEET, THIS CHANGE SHOULD BE MADE: "...FUTURE SITE PLANS FOR BUILDING PERMIT SHALL BE DELEGATED TO THE DEVELOPMENT REVIEW BOARD AND SHALL NOT REQUIRE...."**

3. **Project # 1004784**  
06DRB-00402 Minor-SiteDev Plan  
BldPermit

SANDERS & ASSOCIATES ARCHITECTS agent(s) for MIKE BAKER request(s) the above action(s) for all or a portion of Lot(s) 39, **ALAMEDA BUSINESS PARK**, zoned SU-2/IP-EP, located on CALLE ALAMEDA NE, between PASEO ALAMEDA NE and VISTA ALAMEDA NE containing approximately 1 acre(s). [REF:DRB-98-223] (C-16) **SITE PLAN FOR BUILDING PERMIT WAS APPROVED WITH FINAL SIGN OFF DELEGATED TO PLANNING FOR 3 COPIES OF THE SITE PLAN AND ENVIRONMENTAL HEALTH ISSUES.**

#### **MINOR PLATS, FINAL (MAJOR) PLATS, AMENDED PLATS AND PLANS**

4. **Project # 1001685**  
06DRB-00405 Minor-Vacation of Private  
Easements

GREAT BASIN ENGINEERING agent(s) for SMITH'S FOOD & DRUG CENTERS request(s) the above action(s) for all or a portion of Tract(s) 1B-2, PARADISE NORTH (to be known as **GOLF COURSE MARKET PLACE**) zoned C-2 (SC), located on MCMAHON BLVD NW and GOLF COURSE RD NW, containing approximately 8 acre(s). [REF: 04EPC-01348, 04EPC-01349, 04EPC-01590, 04ZHE-01924, 05DRB-01349, 05DRB-01350, 05DRB-01893, 05DRB01894] (A-12) **VACATION WAS APPROVED AS SHOWN ON EXHIBIT B IN THE PLANNING FILE.**

5. **Project # 1003483**  
06DRB-00400 Minor-Prelim&Final Plat  
Approval

TERRAMETRICS OF NEW MEXICO agent(s) for SANTOSH MODY request(s) the above action(s) for all or a portion of Lot(s) 17, 18 & 19, Block(s) 12, Tract(s) A, **NORTH ALBUQUERQUE ACRES, UNIT B**, zoned SU-2 IP, located on SAN PEDRO NE, between ALAMEDA BLVD NE and SIGNAL AVE NE containing approximately 3 acre(s). [REF: 04DRB-00881, 04DRB-01167] (C-18) **PRELIMINARY AND FINAL PLAT WAS APPROVED WITH FINAL SIGN OFF DELEGATED TO PLANNING TO RECORD.**

6. **Project # 1004785**  
06DRB-00403 Minor-Prelim&Final Plat  
Approval

TERRAMETRICS OF NEW MEXICO agent(s) for LLAVE DEVELOPMENT INC request(s) the above action(s) for all or a portion of Lot(s) 18, Block(s) 1, Tract(s) 3, **NORTH ALBUQUERQUE ACRES, UNIT 3**, zoned R-D 3DU/A, located on EAGLE ROCK AVE NE, between VENTURA ST NE and BARSTOW ST NE containing approximately 1 acre(s). (*Indef Deferred from 4/5/06*) (C-20) **INDEFINITELY DEFERRED AT THE AGENT'S REQUEST.**

7. **Project # 1003885**  
06DRB-00389 Minor-Final Plat Approval

ISAACSON & ARFMAN PA agent(s) for FAMILY HOUSING DEVELOPMENT CORPORATION request(s) the above action(s) for all or a portion of Lot(s) 4-7, 9-12 & 21-24, Block(s) 13, PEREA ADDITION (to be known as **BELL TRADING POST HOMES**), zoned SU-2 TH, located on ROMA AVE NW, between 15<sup>TH</sup> ST NW and 16<sup>TH</sup> ST NW containing approximately 1 acre(s). [REF: 05ZHE00271, 05ZHE00273, 05ZHE00274, 05DRB00057, 05DRB01674, 05DRB01675, 05DRB01676] (J-13) **FINAL PLAT WAS APPROVED WITH FINAL SIGN OFF DELEGATED TO UTILITIES DEVELOPMENT FOR REVIEW OF CONSTRUCTION PLANS WITH EASEMENT AND CORRECT NOTES N AND P AND PLANNING TO RECORD THE PLAT.**

8. **Project # 1004360**  
06DRB-00395 Minor-Final Plat Approval

RIO GRANDE ENGINEERING agent(s) for WASHINGTON INVESTORS request(s) the above action(s) for all or a portion of Lot(s) 313-A-2-A, ACRES ADDITION (to be known as **ENTRADA DEL BOSQUE**) zoned RA-2 residential and agricultural zone, located on MOUNTAIN RD NW, between GABALDON NW and LULAC AVE NW containing approximately 5 acre(s). [REF: 05DRB01737, 06DRB00025, 06DRB00024] (J-12) **FINAL PLAT WAS APPROVED WITH FINAL SIGN OFF DELEGATED TO TRANSPORTATION DEVELOPMENT FOR ADA RAMPS IN RIGHT-OF-WAY AND PLANNING FOR RESTRICTIONS AND COVENANTS TO BE RECORDED, AGIS DXF FILE, MRGCD SIGNATURE AND TO RECORD.**

9. **Project # 1004177**  
06DRB-00407 Major-Final Plat Approval

BOHANNAN HUSTON INC agent(s) for D.R. HORTON HOMES INC request(s) the above action(s) for all or a portion of Tract(s) 12-A VENTANA HIGHLANDS, UNIT 1, (to be known as **VENTANA HIGHLANDS, UNIT 3**, zoned R-LT residential zone, located on VENTANA RIDGE RD NW and DEL OESTE DR NW, containing approximately 26 acre(s). [REF:05DRB01122, 06DRB00374, 06DRB00098] (B-8) **FINAL PLAT APPROVED WITH FINAL SIGN OFF DELEGATED TO PLANNING TO RECORD.**

10. **Project # 1004788**  
06DRB-00408 Minor-Prelim&Final Plat Approval

BOHANNAN HUSTON agent(s) for UNIVERSITY OF NEW MEXICO request(s) the above action(s) for all or a portion of Tract(s) 1E1-A-1 and 1E2-A-1, 1E2-A-2, **UNIVERSITY OF NEW MEXICO, SCIENCE & TECHNOLOGY PARK**, zoned SU-1 PDA, PERMISSIVE USE OF O-1/C-2, IP, located on UNIVERSITY BLVD SE , between AVENIDA CESAR CHAVEZ SE and INTERSTATE 40 SE containing approximately 13 acre(s). [*Deferred from 4/5/06*] (L-15) **DEFERRED AT AGENT'S REQUEST TO 4/12/06.**

11. **Project # 1004036**  
06DRB-00263 Minor-Final Plat Approval

HALL SURVEYING CO agent(s) for MAX CONTRERAS request(s) the above action(s) for all or a portion of Tract(s) A & B, **MAX REPLAT**, zoned R-1 residential zone, located on RIO GRANDE BLVD NW, between LOS ANAYAS RD NW and ZICKERT NW containing approximately 2 acre(s). [REF: 05DRB 00446, 05DRB00922] [*Indef deferred from 3/8/06*] (H-12/H-13) **FINAL PLAT WAS APPROVED WITH FINAL SIGN OFF DELEGATED TO PLANNING TO RECORD.**

12. **Project # 1004771**  
06DRB-00373 Minor-Prelim&Final Plat  
Approval

RON GARNER agent(s) for GARBAC, LLC request(s) the above action(s) for all or a portion of Lot(s) 4, 5 & 6, Block(s) 41, **RAYNOLDS ADDITION**, zoned SU-2/NCR, located on COAL AVE SW, between 10<sup>TH</sup> ST SW and 11<sup>TH</sup> ST SW containing approximately 1 acre(s). [Deferred from 3/29/06 & 4/5/06] (K-13) **DEFERRED AT THE AGENT'S REQUEST TO 4/12/06.**

13. **Project # 1002176**  
06DRB-00092 Major-Final Plat Approval

SURVEYS SOUTHWEST LTD agent(s) for MOUNTAIN WEST DEVELOPMENT request(s) the above action(s) for all or a PORTION OF LAND IN SW 1/4 - NW 1/4 SEC 26 TION R4E TOGETHER W/ TRACT E-1, NORTH FOUR HILLS, (to be known as **COVERED WAGON SUBDIVISION**) zoned SU-1, located on FOUR HILLS RD SE, between LANIER DR SE and WATERFALL DR SE containing approximately 7 acre(s). (Was Indef deferred on 2/1/06) [Deferred from 4/5/06] (L-23) **DEFERRED AT THE AGENT'S REQUEST TO 4/12/06.**

14. **Project # 1004770**  
06DRB-00372 Minor-Prelim&Final Plat  
Approval

WAYJOHN SURVEYING INC agent(s) for COE PROPERTIES, STEVE COE request(s) the above action(s) for all or a portion of Lot(s) 9-12, Block(s) 10, **MESA GRANDE ADDITION**, zoned O-R, located on SIERRA DR SE, between SILVER AVE SE and ZUNI RD SE containing approximately 1 acre(s). [Deferred from 3/29/06 & 4/5/06] (K-17) **DEFERRED AT THE AGENT'S REQUEST TO 4/12/06.**

15. **Project # 1004766**  
06DRB-00361 Minor-Prelim&Final Plat  
Approval

LAND DEVELOPMENT CONSULTANTS agent(s) for JESUS & CINDY FRAIRE request(s) the above action(s) for all or a portion of Lot(s) 12 & 13, Block(s) 2, **GREGORIO & RAFAEL APODACA ADDITION**, zoned SU-2 MR, located on JESUS ST SE, between DAN AVE

SE and JESUS ST SE containing approximately 1 acre(s).  
[Deferred from 3/29/06] [Indef deferred from 4/5/06] (L-14)  
**INDEFINITELY DEFERRED AT THE AGENT'S  
REQUEST.**

**NO ACTION IS TAKEN ON THESE CASES:**

**APPLICANT - AGENT IS REQUIRED TO BE AT THE MEETING**

- 16. Project # 1004782**  
06DRB-00398 Minor-Sketch Plat or Plan

THOMAS GUIITERREZ request(s) the above action(s) for all or a portion of Lot(s) 18, Block(s) 1, **SLOANS ACRES**, zoned R-1, located on ESTANCIA NW, between WAYNE NW and EVERITT NW containing approximately 1 acre(s). (G-11) **THE ABOVE REQUEST WAS REVIEWED AND COMMENTS WERE GIVEN.**
  
- 17. Project # 1004789**  
06DRB-00409 Minor-Sketch Plat or Plan


REBECCA LANGTON request(s) the above action(s) for all or a portion of Lot(s) 10A & 10B, **GAUL - RL ADDITION**, zoned R-1 residential zone, located on 4<sup>TH</sup> ST NW, between GRIEGOS NW and MONTANO NW containing approximately 1 acre(s). (F-14) **THE ABOVE REQUEST WAS REVIEWED AND COMMENTS WERE GIVEN.**
  
- 18. Approval of the Development Review Board Minutes for March 29, 2006. THE DEVELOPMENT REVIEW BOARD MINUTES FOR MARCH 29, 2006 WERE APPROVED BY THE BOARD.**

ADJOURNED: 10:40 A.M.



# CITY OF ALBUQUERQUE

OK



PLANNING DEPARTMENT  
DEVELOPMENT AND BUILDING SERVICES  
HYDROLOGY DEVELOPMENT SECTION

DEVELOPMENT REVIEW BOARD – SPEED MEMO

**DRB CASE NO/PROJECT NO: 1004766**

**AGENDA ITEM NO: 15**

**SUBJECT:**

Final Plat  
Preliminary Plat

**ACTION REQUESTED:**

REV/CMT: ( )    APPROVAL: (X)    SIGN-OFF: ( )    EXTN: ( )    AMEND: ( )

**ENGINEERING COMMENTS:**

P.O. Box 1293

No adverse comments.

Albuquerque

New Mexico 87103

[www.cabq.gov](http://www.cabq.gov)

**RESOLUTION:**


APPROVED \_\_\_; DENIED \_\_\_; DEFERRED \_\_\_; COMMENTS PROVIDED \_\_\_; WITHDRAWN \_\_\_

DELEGATED: (SEC-PLN) (SP-SUB) (SP-BP) (FP) TO: (UD) (CE) (TRANS) (PRKS) (PLNG)

**SIGNED:** Bradley L. Bingham  
City Engineer / AMAFCA Designee

**DATE:** APRIL 5, 2006

# CITY OF ALBUQUERQUE



PLANNING DEPARTMENT  
DEVELOPMENT AND BUILDING SERVICES  
HYDROLOGY DEVELOPMENT SECTION

DEVELOPMENT REVIEW BOARD – SPEED MEMO

**DRB CASE NO/PROJECT NO: 1004766**

**AGENDA ITEM NO: 15**

**SUBJECT:**

Final Plat  
Preliminary Plat

**ACTION REQUESTED:**

REV/CMT: ( )    APPROVAL: (X)    SIGN-OFF: ( )    EXTN: ( )    AMEND: ( )

**ENGINEERING COMMENTS:**

P.O. Box 1293

No adverse comments.

Albuquerque

New Mexico 87103

[www.cabq.gov](http://www.cabq.gov)

**RESOLUTION:**

*indof*

APPROVED \_\_\_; DENIED \_\_\_; DEFERRED X; COMMENTS PROVIDED \_\_\_; WITHDRAWN \_\_\_

DELEGATED: (SEC-PLN) (SP-SUB) (SP-BP) (FP) TO: (UD) (CE) (TRANS) (PRKS) (PLNG)

**SIGNED:** Bradley L. Bingham  
City Engineer / AMAFCA Designee

**DATE:** APRIL 5, 2006



**DEVELOPMENT REVIEW BOARD  
ACTION SHEET**

**Plaza del Sol Hearing Room, Basement, Plaza del Sol Building**

March 29, 2006 9:00 a.m.

**MEMBERS:**

Sheran Matson, AICP, DRB Chair  
Claire Senova, Administrative Assistant

Wilfred Gallegos, Transportation Development  
Brad Bingham, Alternate City Engineer

Roger Green, Utility Development  
Christina Sandoval, Parks & Recreation

\*\*\*\*\*

**NOTE:** UNLESS ANNOUNCED DURING THE MEETING, THE DEVELOPMENT REVIEW BOARD WILL NOT TAKE A LUNCH BREAK.

**NOTE:** INDIVIDUALS WITH DISABILITIES WHO NEED SPECIAL ASSISTANCE TO PARTICIPATE AT THIS MEETING SHOULD CONTACT CLAIRE SENOVA, PLANNING DEPARTMENT, AT 924-3946. HEARING IMPAIRED USERS MAY CONTACT HER VIA THE NEW MEXICO RELAY NETWORK BY CALLING TOLL-FREE:1-800-659-8331.

**NOTE:** REQUESTS FOR DEFERRAL OF CASES WILL BE DISCUSSED BY THE BOARD AND THE APPLICANT AND/OR AGENT AT THE BEGINNING OF THE AGENDA. BOTH PARTIES MUST AGREE UPON THE DATE OF DEFERRAL. IF THE APPLICANT/AGENT IS NOT PRESENT, THE ADMINISTRATIVE ASSISTANT MUST RECEIVE A LETTER, PRIOR TO THE HEARING DATE, REQUESTING A SPECIFIC DEFERRAL DATE. THE BOARD WILL DISCUSS AND MAKE A DECISION AT THE HEARING. THE APPLICANT/AGENT WILL THEN BE INFORMED OF THE DEFERRAL DATE AND REASON.

A. Call to Order: 9:00 A.M.

Adjourned: 10:50 A.M.

B. Changes and/or Additions to the Agenda

C. New or Old Business

**CASES WHICH REQUIRE PUBLIC NOTIFICATION**

**MAJOR SUBDIVISIONS, VACATIONS, SIA EXTENSIONS AND SITE DEVELOPMENT PLANS**

1. **Project # 1004739**  
06DRB-00291 Major-Preliminary Plat  
Approval  
06DRB-00292 Minor-Temp Defer SDWK

SURV-TEK INC agent(s) for THE TRAILS LLC request(s) the above action(s) for all or a portion of Tract(s) 4, THE TRAILS, UNIT 2 (to be known as **ESTADOS @ THE TRAILS, UNIT 2**) zoned R-D, located on OAKRIDGE ST NW, between RAINBOW BLVD NW and UNIVERSE BLVD NW containing approximately 20 acre(s). (C-9) **WITH THE SIGNING OF THE INFRASTRUCTURE LIST DATED 3/29/06 AND APPROVAL OF THE GRADING PLAN ENGINEER STAMP DATED 2/21/06 THE PRELIMINARY PLAT WAS APPROVED WITH CONDITIONS OF FINAL PLAT: 1) IN ACCORDANCE WITH CITY COUNCIL**

RESOLUTION R-05-297, THIS SUBDIVISION'S EFFECT ON THE DESIGN CAPACITY OF APS AREA SCHOOLS MUST BE RESOLVED PRIOR TO FINAL PLAT APPROVAL. 2) THE PRESIDENT OF THE HOMEOWNERS ASSOCIATION MUST SIGN THE FINAL PLAT. THE OWNER MAY DO SO IF THERE IS NO PRESIDENT AT THE TIME OF FINAL PLAT APPROVAL. THE TEMPORARY DEFERRAL OF CONSTRUCTION OF SIDEWALKS ON THE INTERIOR STREETS WAS APPROVED AS SHOWN ON EXHIBIT C IN THE PLANNING FILE.

2. **Project # 1004688**  
06DRB-00293 Major-Preliminary Plat  
Approval  
06DRB-00294 Minor-Temp Defer SDWK

CLARK CONSULTING ENGINEERS agent(s) for JOHN ABBOTT & BILL H. BURNS request(s) the above action(s) for all or a portion of Tract(s) 2, 2a & 2b, ALVARADO GARDENS ADDITION, UNIT 1 (to be known as **PINON ENCANTADA SUBDIVISION**) zoned RA-2 residential and agricultural zone, located on RIO GRANDE BLVD NW, between MATTHEW AVE NW and CAMPBELL RD NW containing approximately 3 acre(s). [REF: 06DRB00179] (G-12/G-13) **WITH THE SIGNING OF THE INFRASTRUCTURE LIST DATED 3/29/06 AND APPROVAL OF THE GRADING PLAN ENGINEER STAMP DATED 2/6/06 THE PRELIMINARY PLAT WAS APPROVED WITH CONDITION OF FINAL PLAT: THE PRESIDENT OF THE HOMEOWNERS ASSOCIATION MUST SIGN THE FINAL PLAT. THE OWNER MAY DO SO IF THERE IS NO PRESIDENT AT THE TIME OF FINAL PLAT APPROVAL. THE TEMPORARY DEFERRAL OF CONSTRUCTION OF SIDEWALKS ON THE INTERIOR STREETS WAS APPROVED AS SHOWN ON EXHIBIT C IN THE PLANNING FILE.**

3. **Project # 1003800**  
05DRB-01906 Major-Vacation of Pub  
Right-of-Way  
05DRB-01908 Minor-Prelim&Final Plat  
Approval  
05DRB-01907 Minor-Temp Defer SDWK

RIO GRANDE ENGINEERING agent(s) for PETE DASKALOS, LLAVE HOMES request(s) the above action(s) for all or a portion of Lot(s) 1-4, Block(s) 2, NORTH ALBUQUERQUE ACRES, UNIT 3 (to be known as **LA CUEVITA OESTE**) zoned R-D residential and related uses zone, developing area, located on EAGLE ROCK

AVE NE, between VENTURA BLVD NE and BARSTOW BLVD NE containing approximately 4 acre(s). [REF: 04DRB01820] [Deferred from 1/11/06 & 2/1/06 & 2/15/06 & 3/1/06 & 3/15/06 & 3/29/06] (C-20) **DEFERRED AT THE AGENT'S REQUEST TO 4/12/06.**

4. **Project # 1004464**  
05DRB-01540 Major-Vacation of Pub  
Right-of-Way

GARCIA KRAEMER & ASSOCIATES agent(s) for 4120 SILVER LLC & 4200 SILVER LLC, request(s) the above action(s) for Lot(s) 5 & 6, Block(s) 10 and Lot(s) 1, Block(s) 11, **MESA GRANDE ADDITION**, zoned O-R, located on SIERRA DR SE, between SILVER AVE SE and MESA GRANDE PL SE. [Deferred from 10/26/05 & 1/18/06 & 3/29/06] (K-17) **DEFERRED AT THE AGENT'S REQUEST TO 9/27/06.**

5. **Project # 1004639**  
06DRB-00254 Major-SiteDev Plan Subd  
06DRB-00255 Major-Preliminary Plat  
Approval  
06DRB-00256 Minor-Sidewalk Variance  
06DRB-00257 Minor-Temp Defer SDWK

RIO GRANDE ENGINEERING agent(s) for WASHINGTON INVESTORS request(s) the above action(s) for all or a portion of Lot(s) 313-A-2-B, ACRES ADDITION (to be known as **VENTANA DEL BOSQUE SUBDIVISION**) zoned RA-2 residential and agricultural zone, located on MOUNTAIN RD NW, between GABALDON DR NW and LULAC AVE NW containing approximately 5 acre(s). [REF: 06DRB00055] [Deferred from 3/22/06] (J-12) **THE SITE PLAN FOR SUBDIVISION WAS APPROVED WITH FINAL SIGN OFF DELEGATED TO TRANSPORTATION DEVELOPMENT FOR CORRECTION OF RADIUS ON GABALDON AND CORRECTION OF GABALDON ROAD EXHIBIT AND TO PLANNING FOR THE 15-DAY APPEAL PERIOD AND 3 COPIES OF THE SITE PLAN. WITH THE SIGNING OF THE INFRASTRUCTURE LIST DATED 3/29/06 AND APROVAL OF THE GRADING PLAN ENGINEER STAMP DATED 2/20/06 THE PRELIMINARY PLAT WAS APPROVED WITH CONDITIONS OF FINAL PLAT: 1) RESTRICTIONS AND COVENANTS MUST BE SIGNED AND RECORDED. 2) CORRECTION OF RADIUS ON GABALDON AND CORRECTION OF GABALDON ROAD EXHIBIT. 3) ADA RAMPS MUST BE WITHIN THE PUBLIC RIGHT-OF-WAY. 4) THE PRESIDENT OF THE HOMEOWNERS**

ASSOCIATION MUST SIGN THE FINAL PLAT. THE OWNER MAY DO SO IF THERE IS NO PRESIDENT AT THE TIME OF FINAL PLAT APPROVAL. A SIDEWALK VARIANCE FOR WAIVER OF SIDEWALKS WAS APPROVED AS SHOWN ON EXHIBIT C IN THE PLANNING FILE. THE TEMPORARY DEFERRAL OF CONSTRUCTION OF SIDEWALKS ON THE INTERIOR STREETS WAS APPROVED AS SHOWN ON EXHIBIT C IN THE PLANNING FILE.

**SITE DEVELOPMENT PLANS (EPC FINAL SIGN-OFF) AMENDED PLANS AND MASTER DEVELOPMENT PLANS (CITY COUNCIL FINAL SIGN-OFF)**

NOTE: IF THE APPLICANT/AGENT IS NOT PRESENT WHEN THEIR REQUEST IS CALLED, THEN THE REQUEST MAY BE INDEFINITELY DEFERRED ON A NO SHOW.

**THERE ARE NO SITE DEVELOPMENT PLANS THIS WEEK . . .**

**MINOR PLATS, FINAL (MAJOR) PLATS, AMENDED PLATS AND PLANS**

6. **Project # 1004771**  
06DRB-00373 Minor-Prelim&Final Plat Approval  
RON GARNER agent(s) for GARBAC, LLC request(s) the above action(s) for all or a portion of Lot(s) 4, 5 & 6, Block(s) 41, **RAYNOLDS ADDITION**, zoned SU-2/NCR, located on COAL AVE SW, between 10<sup>TH</sup> ST SW and 11<sup>TH</sup> ST SW containing approximately 1 acre(s). [Deferred from 3/29/06] (K-13) **DEFERRED AT THE AGENT'S REQUEST TO 4/5/06.**
  
7. **Project # 1004177**  
06DRB-00374 Minor-Final Plat Approval  
BOHANNAN HUSTON INC agent(s) for D R HORTON HOMES INC request(s) the above action(s) for all or a portion of Tract(s) 11-A, UNIT 1 (to be known as **VENTANA HIGHLANDS, UNIT 2 @ VENTANA RANCH WEST**) zoned R-LT residential zone, located on IRVING BLVD NW, between VENTANA RIDGE RD NW and COYOTE CANYON NW containing approximately 20 acre(s). [REF: 05DRB01122] (B-8) **THE FINAL PLAT WAS APPROVED WITH FINAL SIGN OFF DELEGATED TO PLANNING TO RECORD THE PLAT.**

8. **Project # 1003666**  
06DRB-00371 Minor-Prelim&Final Plat  
Approval

WAYJOHN SURVEYING INC agent(s) for SAWMILL PARTNERS, SCOTT WHITTINGTON request(s) the above action(s) for all or a portion of Tract(s) B2A2 & B2A3, **LANDS OF FREEWAY-OLD TOWN LIMITED**, zoned S-MI, located on 18<sup>TH</sup> ST NW, between BELLAMAH AVE NW and MOUNTAIN RD NW containing approximately 1 acre(s). [REF: 04DRB01405, 05DRB00793, 05DRB00970] (J-13) **PRELIMINARY AND FINAL PLAT WAS APPROVED WITH FINAL SIGN OFF DELEGATED TO TRANSPORTATION DEVELOPMENT FOR PEDESTRIAN EASEMENT.**

9. **Project # 1004770**  
06DRB-00372 Minor-Prelim&Final Plat  
Approval

WAYJOHN SURVEYING INC agent(s) for COE PROPERTIES, STEVE COE request(s) the above action(s) for all or a portion of Lot(s) 9-12, Block(s) 10, **MESA GRANDE ADDITION**, zoned O-R, located on SIERRA DR SE, between SILVER AVE SE and ZUNI RD SE containing approximately 1 acre(s). [*Deferred from 3/29/06*] (K-17) **DEFERRED AT THE AGENT'S REQUEST TO 4/5/06.**

10. **Project # 1004766**  
06DRB-00361 Minor-Prelim&Final Plat  
Approval

LAND DEVELOPMENT CONSULTANTS agent(s) for JESUS & CINDY FRAIRE request(s) the above action(s) for all or a portion of Lot(s) 12 & 13, Block(s) 2, **GREGORIO & RAFAEL APODACA ADDITION**, zoned SU-2 MR, located on JESUS ST SE, between DAN AVE SE and JESUS ST SE containing approximately 1 acre(s). [*Deferred from 3/29/06*] (L-14) **DEFERRED AT THE AGENT'S REQUEST TO 4/5/06.**

11. **Project # 1004768**  
06DRB-00369 Minor-Prelim&Final Plat  
Approval

JACKS HIGH COUNTRY INC agent(s) for DAVID & JENNIFER THORNBURG request(s) the above action(s) for all or a portion of Lot(s) 1, 2 & 18, Block(s) 11, **MONTGOMERY HEIGHTS**, zoned R-1, located on MARS RD NE, between WELLESLEY AVE NE and TULANE DR NE containing approximately 1 acre(s). *[Deferred from 3/29/06]* (G-16) **DEFERRED AT THE AGENT'S REQUEST TO 4/12/06.**

**NO ACTION IS TAKEN ON THESE CASES:**

APPLICANT - AGENT IS REQUIRED TO BE AT THE MEETING

12. **Project # 1004769**  
06DRB-00370 Minor-Sketch Plat or Plan

KO HOW-CHI request(s) the above action(s) for all or a portion of Lot(s) 25 & 26, Block(s) 109, **SNOWHEIGHTS ADDITION**, zoned C-1, located on MENAUL NE NE, between MORRIS NE and PROSPECT NE containing approximately 1 acre. (H-21) **INDEFINITELY DEFERRED ON A NO SHOW.**

13. **Project # 1004772**  
06DRB-00376 Minor-Sketch Plat or Plan

ISAACSON & ARFMAN PA agent(s) for HOLLY SP LLC, C/O SCM PROPERTY CO LLC request(s) the above action(s) for all or a portion of Lot(s) 14, 15, 18 & 19, Block(s) 18, Tract(s) A, **NORTH ALBUQUERQUE ACRES, UNIT B**, zoned SU-2, M-1, located on HOLLY AVE NE, between PASEO DEL NORTE NE and SAN PEDRO DR NE containing approximately 4 acre(s). [REF: Z-1534, ZA-88-217] (C-18) **THE ABOVE REQUEST WAS REVIEWED AND COMMENTS WERE GIVEN.**



14. **Project # 1004773**  
06DRB-00377 Minor-Sketch Plat or Plan
- ISAACSON & ARFMAN PA agent(s) for PASEO PLACE LLC C/O ARGUS DEVELOPMENT CO request(s) the above action(s) for all or a portion of Lot(s) 12, 13, 20 & 21, Block(s) 18, Tract(s) A, **NORTH ALBUQUERQUE ACRES, UNIT B**, zoned SU-2, M-1, located on HOLLY AVE NE, between PASEO DEL NORTE NE and SAN PEDRO DR NE containing approximately 4 acre(s). [REF: ZA-88-217, Z-1534] (C-18) **THE ABOVE REQUEST WAS REVIEWED AND COMMENTS WERE GIVEN.**
15. **Project # 1004774**  
06DRB-00379 Minor-Sketch Plat or Plan
- JESUS M SANCHEZ request(s) the above action(s) for all or a portion of Lot(s) H1A, Block(s) 2, **MONTOYA 2ND REPLAT**, zoned SU-2 MR, located on ABAJO SE SE, between SAN JOSE DRAIN SE and TOPEKA SE containing approximately 1 acre(s). (M-14) **THE ABOVE REQUEST WAS REVIEWED AND COMMENTS WERE GIVEN.**
16. Approval of the Development Review Board Minutes for March 22, 2006. **THE DEVELOPMENT REVIEW BOARD MINUTES FOR MARCH 22, 2006 WERE APPROVED BY THE BOARD.**

ADJOURNED: 10:50 A.M.

**CITY OF ALBUQUERQUE  
Planning Department  
March 29, 2006  
DRB Comments**

**ITEM # 10**


**PROJECT # 1004766 APPLICATION # 06-00361**

**RE: Gregorio & Rafael Apodaca Addition/p&f**

**The lot line which now separates existing Lots 12 & 13 is missing from the replat submittal.**

**What easements are you granting with this replat? They are not shown on the submittal.**


**The variance you are seeking is done by the Zoning Enforcement Office through a Special Exception process. Please contact Zoning at 924-3849 to get information on the application procedure.**



**Andrew Garcia, Planning Alternate**  
924-3858 fax 924-3864 agarcia@cabq.gov



# CITY OF ALBUQUERQUE



**PLANNING DEPARTMENT  
DEVELOPMENT AND BUILDING SERVICES  
HYDROLOGY DEVELOPMENT SECTION**

DEVELOPMENT REVIEW BOARD--SPEED MEMO

**DRB CASE NO/PROJECT NO: 1004766**

**AGENDA ITEM NO: 10**

**SUBJECT:**

Final Plat  
Preliminary Plat

**ACTION REQUESTED:**

REV/CMT:() APP:(x) SIGN-OFF:() EXTN:() AMEND:()

P.O. Box 1293

**ENGINEERING COMMENTS:**

No adverse comments.

Albuquerque

New Mexico 87103

**RESOLUTION:**

4-12-06

APPROVED \_\_\_\_; DENIED \_\_\_\_; DEFERRED X; COMMENTS PROVIDED \_\_\_\_; WITHDRAWN

www.cabq.gov

SIGNED-OFF: (SEC-PLN) (SP-SUB) (SP-BP) (FP) BY: (UD) (CE) (TRANS) (PKS) (PLNG)

DELEGATED: (SEC-PLN) (SP-SUB) (SP-BP) (FP) TO: (UD) (CE) (TRANS) (PKS) (PLNG)

FOR:

**SIGNED:** Bradley L. Bingham  
City Engineer/AMAFCA Designee

**DATE:** March 29, 2006



#10

4766

### DXF Electronic Approval Form

DRB Project Case #: 1004766

Subdivision Name: APODACA--GREGORIO & RAFAEL LOT 12A

Surveyor: RICHARD BORGEL

Contact Person: DENNIS VIGIL

Contact Information: 858-2441

DXF Received: 3/22/2006

Hard Copy Received: 3/21/2006

Coordinate System: Ground rotated to NMSP Grid

  
Approved

03.27.2006  
Date

\* The DXF file cannot be accepted (at this time) for the following reason(s):

\_\_\_\_\_  
\_\_\_\_\_  
\_\_\_\_\_  
\_\_\_\_\_  
\_\_\_\_\_  
\_\_\_\_\_

#### AGIS Use Only

Copied fc 4766 to agiscov on 3/27/2006 Contact person notified on 3/27/2006

# City of Albuquerque



## DEVELOPMENT/ PLAN REVIEW APPLICATION

Supplemental form  
**SUBDIVISION** **S**  
 Major Subdivision action  
 Minor Subdivision action  
 Vacation **V**  
 Variance (Non-Zoning)  
**SITE DEVELOPMENT PLAN** **P**  
 ...for Subdivision Purposes  
 ...for Building Permit  
 IP Master Development Plan  
 Cert. of Appropriateness (LUCC) **L**

Supplemental form  
**ZONING & PLANNING** **Z**  
 Annexation  
 County Submittal  
 EPC Submittal  
 Zone Map Amendment (Establish or Change Zoning)  
 Sector Plan (Phase I, II, III)  
 Amendment to Sector, Area, Facility or Comprehensive Plan  
 Text Amendment (Zoning Code/Sub Regs)

**APPEAL / PROTEST of...** **A**  
 Decision by: DRB, EPC, LUCC, Planning Director or Staff, ZHE, Zoning Board of Appeals

PRINT OR TYPE IN BLACK INK ONLY. The applicant or agent must submit the completed application in person to the Planning Department Development Services Center, 600 2<sup>nd</sup> Street NW, Albuquerque, NM 87102. Fees must be paid at the time of application. Refer to supplemental forms for submittal requirements.

**APPLICANT INFORMATION:**

NAME: Jesus and Cindy Fraire PHONE: 450-8689/363-3244  
 ADDRESS: 718 City View Drive SW FAX: \_\_\_\_\_  
 CITY: Albuquerque STATE NM ZIP 87105 E-MAIL: \_\_\_\_\_  
 Proprietary interest in site: 1601 Jesus St SE List all owners: Jesus & Cindy Fraire  
 AGENT (if any): Land Development Consultants PHONE: 858-2441  
 ADDRESS: 5620 B. Modesto Ave. NE FAX: 858-2445  
 CITY: Albuquerque STATE NM ZIP 87113 E-MAIL: ldc\_llc@msn.com

DESCRIPTION OF REQUEST: To re-plot the existing two (2) lots into one (1) lot, requesting a variance for minimum front lot distance requirements  
 Is the applicant seeking incentives pursuant to the Family Housing Development Program? Yes  No

**SITE INFORMATION: ACCURACY OF THE LEGAL DESCRIPTION IS CRUCIAL! ATTACH A SEPARATE SHEET IF NECESSARY.**

Lot or Tract No. Lots 12 and 13 Block: 2 Unit: n/a  
 Subdiv. / Addn. Gregorio and Rafael Apodaca Addition  
 Current Zoning: SU-2 MR Proposed zoning: SU-2 MR  
 Zone Atlas page(s): L-14 No. of existing lots: 2 No. of proposed lots: 1  
 Total area of site (acres): 0.1289 Density if applicable: dwellings per gross acre: N/A dwellings per net acre: N/A  
 Within city limits?  Yes. No , but site is within 5 miles of the city limits.) Within 1000FT of a landfill? no  
 UPC No. 101405627533011514 MRGCD Map No. n/a  
 LOCATION OF PROPERTY BY STREETS: On or Near: Jesus Street SE  
 Between: Dan Ave. and Jesus Street

**CASE HISTORY:**

List any current or prior case number that may be relevant to your application (Proj., App., DRB-, AX, Z, V, S, etc.): \_\_\_\_\_

Check-off if project was previously reviewed by Sketch Plat/Plan , or Pre-application Review Team . Date of review: \_\_\_\_\_

SIGNATURE Danny Martinez DATE 3/16/06  
 (Print) \_\_\_\_\_ Applicant  Agent

**FOR OFFICIAL USE ONLY**

Form revised 9/01, 3/03, 7/03, 10/03, 3/04

INTERNAL ROUTING	Application case numbers	Action	S.F.	Fees
<input checked="" type="checkbox"/> All checklists are complete	<u>06DRB - 00361</u>	<u>PFF</u>	<u>5(3)</u>	<u>\$ 215.00</u>
<input checked="" type="checkbox"/> All fees have been collected		<u>Comp</u>		<u>\$ 20.00</u>
<input checked="" type="checkbox"/> All case #s are assigned				\$
<input checked="" type="checkbox"/> AGIS copy has been sent				\$
<input checked="" type="checkbox"/> Case history #s are listed				\$
<input checked="" type="checkbox"/> Site is within 1000ft of a landfill				\$
<input checked="" type="checkbox"/> F.H.D.P. density bonus				Total
<input checked="" type="checkbox"/> F.H.D.P. fee rebate	Hearing date <u>3-29-06</u>			<u>\$ 235.00</u>

Kendra Sims 3/17/06

Project # 1004764

**FORM S(3): SUBDIVISION - D.R.B. MEETING (UNADVERTISED) OR INTERNAL ROUTING**

**SKETCH PLAT REVIEW AND COMMENT** **YOUR ATTENDANCE IS REQUIRED.**

- Scale drawing of the proposed subdivision plat (folded to fit into an 8.5" by 14" pocket) 6 copies for unadvertised meetings. Sketches are not reviewed through internal routing.
- Site sketch with measurements showing structures, parking, Bldg. setbacks, adjacent rights-of-way and street improvements, etcetera, if there is any existing land use (folded to fit into an 8.5" by 14" pocket) 6 copies.
- Zone Atlas map with the entire property(ies) precisely and clearly outlined and crosshatched (to be photocopied)
- Letter briefly describing, explaining, and justifying the request
- Any original and/or related file numbers are listed on the cover application

**MAJOR SUBDIVISION EXTENSION OF PRELIMINARY PLAT** **Your attendance is required.**

- Preliminary Plat reduced to 8.5" x 11"
  - Zone Atlas map with the entire property(ies) precisely and clearly outlined and crosshatched (to be photocopied)
  - Letter briefly describing, explaining, and justifying the request
  - Copy of previous D.R.B. approved infrastructure list
  - Copy of the LATEST Official D.R.B. Notice of approval for Preliminary Plat Extension request
  - Any original and/or related file numbers are listed on the cover application
- Extensions are not reviewed through internal routing.**  
Extension of preliminary plat approval expires after one year.

**MAJOR SUBDIVISION FINAL PLAT APPROVAL** **Your attendance is required.**

- Proposed Final Plat (folded to fit into an 8.5" by 14" pocket) 6 copies for unadvertised meetings
  - Design elevations & cross sections of perimeter walls 3 copies
  - Zone Atlas map with the entire property(ies) precisely and clearly outlined and crosshatched (to be photocopied)
  - Original Mylar drawing of the proposed plat for internal routing only. Otherwise, bring Mylar to meeting.
  - Property owner's and City Surveyor's signatures on the Mylar drawing
  - Copy of recorded SIA
  - Landfill disclosure and EHD signature line on the Mylar drawing if property is within a landfill buffer
  - Any original and/or related file numbers are listed on the cover application
- DXF FILE AND HARD COPY OF FINAL PLAT DATA FOR AGIS IS REQUIRED.**

**MINOR SUBDIVISION PRELIMINARY / FINAL PLAT APPROVAL** **Your attendance is required.**

- Proposed Preliminary / Final Plat (folded to fit into an 8.5" by 14" pocket) 6 copies for unadvertised meetings, 4 copies for internal routing.
  - Site sketch with measurements showing structures, parking, Bldg. setbacks, adjacent rights-of-way and street improvements, etcetera, if there is any existing land use (folded to fit into an 8.5" by 14" pocket) 6 copies.
  - Zone Atlas map with the entire property(ies) precisely and clearly outlined and crosshatched (to be photocopied)
  - Letter briefly describing, explaining, and justifying the request
  - Original Mylar drawing of the proposed plat for internal routing only. Otherwise, bring Mylar to meeting.
  - Property owner's and City Surveyor's signatures on the Mylar drawing
  - Landfill disclosure and EHD signature line on the Mylar drawing if property is within a landfill buffer
  - Fee (see schedule)
  - Any original and/or related file numbers are listed on the cover application
  - Infrastructure list if required (verify with DRB Engineer) **NO INTERNAL ROUTING**
- DXF FILE AND HARD COPY OF FINAL PLAT DATA FOR AGIS IS REQUIRED.**

**AMENDMENT TO PRELIMINARY PLAT (with minor changes)** **Your attendance is required.**

**AMENDMENT TO INFRASTRUCTURE LIST (with minor changes)**

**AMENDMENT TO GRADING PLAN (with minor changes)**

- PLEASE NOTE: There are no clear distinctions between significant and minor changes with regard to subdivision amendments. Significant changes are those deemed by the DRB to require public notice and public hearing.
- Proposed Amended Preliminary Plat, Infrastructure List, and/or Grading Plan (folded to fit into an 8.5" by 14" pocket) 6 copies for unadvertised meetings.
  - Original Preliminary Plat, Infrastructure List, and/or Grading Plan (folded to fit into an 8.5" by 14" pocket) 6 copies for unadvertised meetings
  - Zone Atlas map with the entire property(ies) precisely and clearly outlined and crosshatched (to be photocopied)
  - Letter briefly describing, explaining, and justifying the request
  - Original Mylar drawing of the proposed amended plat for internal routing only. Otherwise, bring Mylar to meeting.
  - Property owner's and City Surveyor's signatures on the Mylar drawing, if the plat is being amended
  - Any original and/or related file numbers are listed on the cover application
- Amended preliminary plat approval expires after one year

I, the applicant, acknowledge that any information required but not submitted with this application will likely result in deferral of actions.

Danny Martinez Agent  
Applicant name (print)  
DJM 3/17/06  
Applicant signature / date



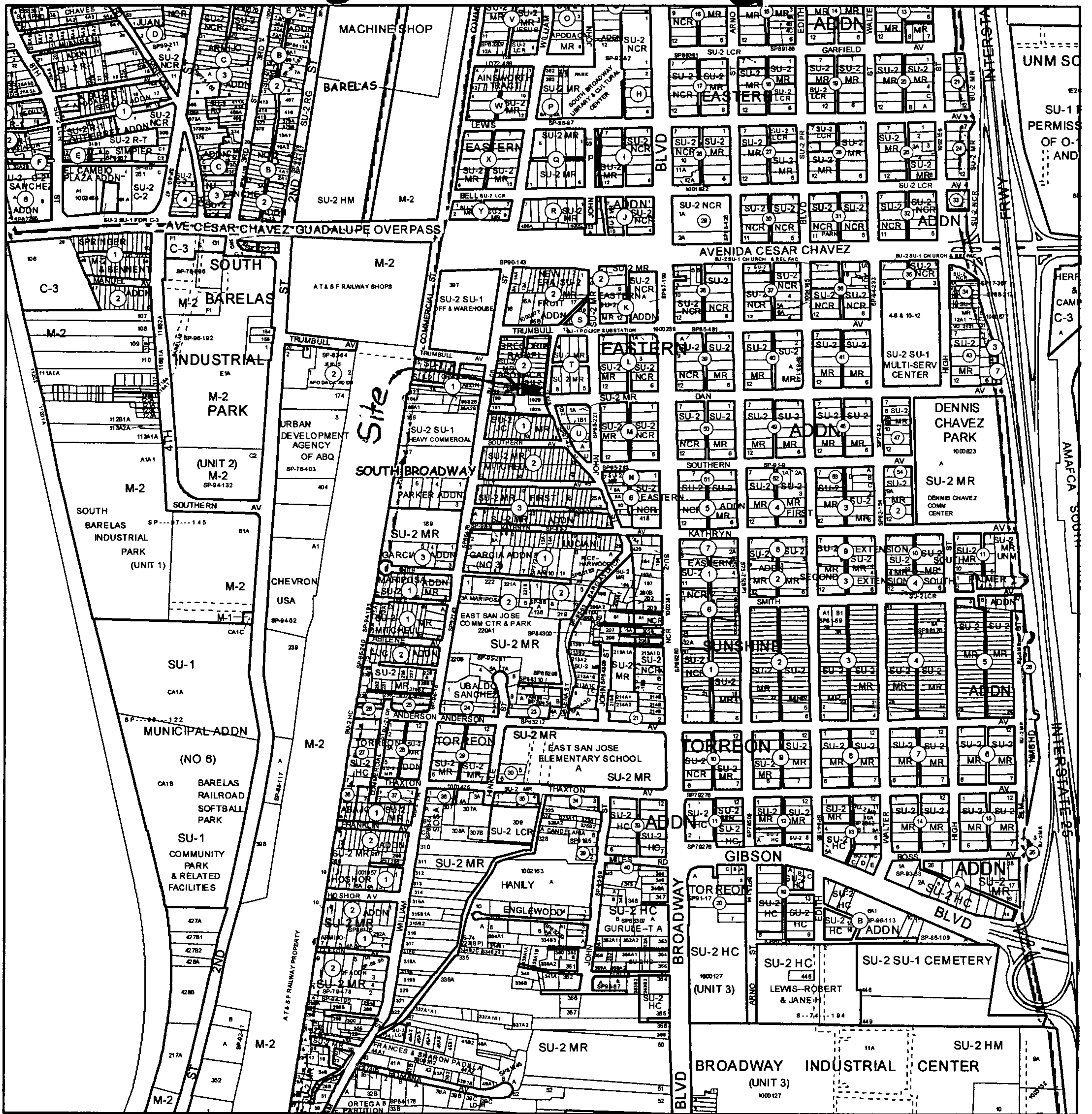
Form revised 8/04, 1/05 & 10/05

- Checklists complete
- Fees collected
- Case #s assigned
- Related #s listed


Application case numbers  
deDRB - - 00361

Kim Siss 3/17/06  
Planner signature / date  
**Project # 1004764**



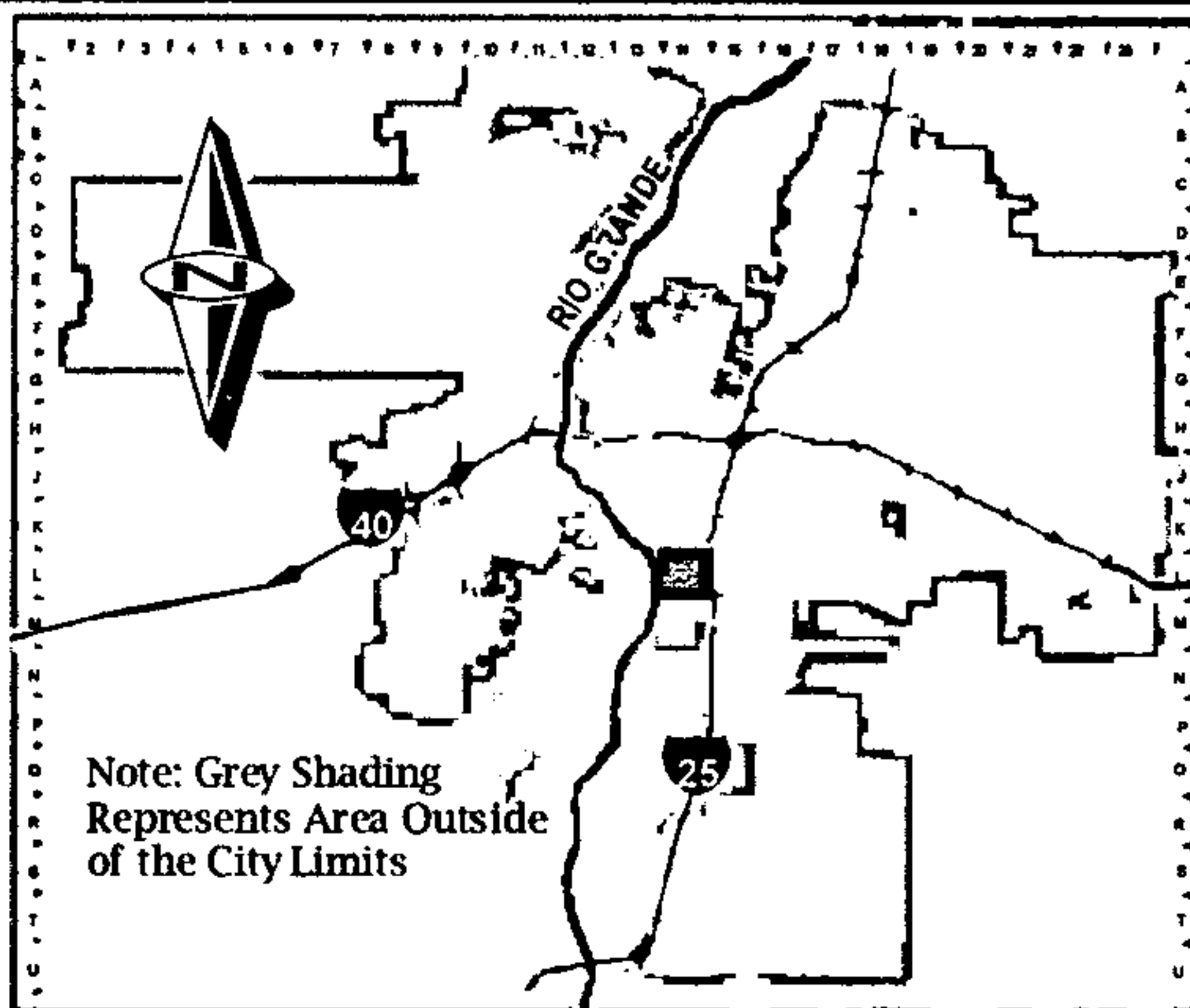


For more current information and more details visit: <http://www.cabq.gov/gis>



Albuquerque Geographic Information System

Map amended through: 3/14/2006



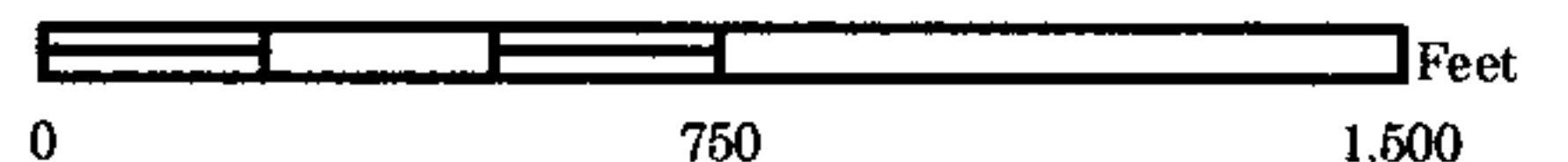
Note: Grey Shading Represents Area Outside of the City Limits

Zone Atlas Page:

**L-14-Z**

Selected Symbols

- SECTOR PLANS
- Design Overlay Zones
- City Historic Zones
- H-1 Buffer Zone
- Petroglyph Mon.
- Escarpment
- 2 Mile Airport Zone
- Airport Noise Contours
- Wall Overlay Zone





## LAND DEVELOPMENT CONSULTANTS, LLC

5620 B. Modesto NE, Albuquerque, New Mexico 87113

Phone: 505- 858-2441 • Fax: 505- 858-2445 • E-Mail LDC\_LL@msn.com

*Professional Land surveying, Civil Engineering and Landuse Planning Consultants*

March 16, 2006

Ms. Sheran Matson, AICP  
Chair, Development Review Board  
Planning/Development Services Division  
600 2<sup>nd</sup> Street NW  
Albuquerque, NM 87102

**RE: REQUEST FOR MINOR SUBDIVISION FOR LOTS 12 & 13 OF GREGORIO AND  
RAFAEL APODACA ADDITION, LOCATED ON JESUS STREET SE, ZONE  
ATLAS PAGE L-14**

Dear Ms. Matson,

On behalf of our client, Mr. Jesus Fraire, we are submitting an application for minor subdivision to re-plat the existing two (2) lots into one (1) new lot and to requesting a variance for minimum front lot distance requirements and grant easement.

Enclosed are the required submittals.

If you have any questions or need additional information, please do not hesitate to contact me at 858-2441.

Sincerely,



Bernadette Martinez  
Public Liaison

ONE STOP SHOP  
CITY OF ALBUQUERQUE PLANNING DEPARTMENT  
Development & Building Services

PAID RECEIPT

APPLICANT NAME JESUS & CINDY FRAIRE  
AGENT LAND DEVELOPMENT CONSULTANTS  
ADDRESS 5620 B MODESTO  
PROJECT & APP # 1004766 / OL DRB - 00361  
PROJECT NAME GREGORIO & RAFAEL APADUCA ADDTN.

\$ 20.00 441032/3424000 Conflict Management Fee  
\$ 215.00 441006/4983000 DRB Actions  
\$ \_\_\_\_\_ 441006/4971000 EPC/AA/LUCC Actions & All Appeals  
\$ \_\_\_\_\_ 441018/4971000 Public Notification  
\$ \_\_\_\_\_ 441006/4983000 DRAINAGE PLAN REVIEW OR TRAFFIC IMPACT STUDY\*\*\*  
( ) Major/Minor Subdivision ( ) Site Development Plan ( ) Bldg Permit  
( ) Letter of Map Revision ( ) Conditional Letter of Map Revision  
( ) Traffic Impact Study  
\$ 235.00 TOTAL AMOUNT DUE

\*\*\*NOTE: If a subsequent submittal is required, bring a copy of this paid receipt with you to avoid an additional charge.

City Of Albuquerque  
Treasury Division  
3/17/2006 9:18AM LOC: ANN  
RECEIPT# 00057091 WS# 006 TRANSH# 0003  
Account 441006 Fund 0110  
Activity 4983000  
Trans Amt \$235.00 TRSE  
J24 Misc  
CK \$215.00  
CHANGE \$235.00  
\$0.00  
Thank You  
Counter Receipt # 6/21/04

City Of Albuquerque  
Treasury Division  
3/17/2006 9:18AM LOC: ANN  
RECEIPT# 00057090 WS# 006 TRANSH 0003  
Account 441032 Fund 0110  
Activity 3424000 TRSEJA  
Trans Amt \$235.00  
J24 Misc  
\$20.00  
Thank You