

DRB CASE ACTION LOG (RECORDED FINAL PLAT)

REVISED 9/28/05

This sheet must accompany your plat or site plan to obtain delegated signatures. Return sheet with site plan/plat once comments are addressed.

DRB Application No.: 06DRB-00372 (FP)
Project Name MESA GRANDE ADDITION
Agent: Wayjohn Surveying

Project # 1004770
Phone No.: 255-2052

Your request for (SDP for SUB), (SDP for BP), (FINAL PLATS), (MASTER DEVELOP. PLAN), was approved on _____ by the DRB with delegation of signature(s) to the following departments.
OUTSTANDING SIGNATURES COMMENTS TO BE ADDRESSED

TRANSPORTATION: _____

UTILITIES: _____

CITY ENGINEER / AMAFCA: _____

PARKS / CIP: _____

PLANNING (Last to sign): *Record plat*

Planning must record this plat. Please submit the following items:

- The original plat and a mylar copy for the County Clerk.
- Tax certificate from the County Treasurer.
- Recording fee (checks payable to the County Clerk). RECORDED DATE: _____
- Tax printout from the County Assessor.

- 3 copies of the approved site plan. Include all pages.
- County Treasurer's signature must be obtained prior to the recording of the plat with the County Clerk.
- Property Management's signature must be obtained prior to Planning Department's signature.
- AGIS DXF File approval required. *OK*
- Copy of recorded plat for Planning.

Project Number

1004770



**DEVELOPMENT REVIEW BOARD
ACTION SHEET**

Plaza del Sol Hearing Room, Basement, Plaza del Sol Building

April 12, 2006

9:00 a.m.

MEMBERS:

Sheran Matson, AICP, DRB Chair
Claire Senova, Administrative Assistant

Wilfred Gallegos, Transportation Development
Brad Bingham, Alternate City Engineer

Roger Green, Utility Development
Christina Sandoval, Parks & Recreation

NOTE: UNLESS ANNOUNCED DURING THE MEETING, THE DEVELOPMENT REVIEW BOARD WILL NOT TAKE A LUNCH BREAK.

NOTE: INDIVIDUALS WITH DISABILITIES WHO NEED SPECIAL ASSISTANCE TO PARTICIPATE AT THIS MEETING SHOULD CONTACT CLAIRE SENOVA, PLANNING DEPARTMENT, AT 924-3946. HEARING IMPAIRED USERS MAY CONTACT HER VIA THE NEW MEXICO RELAY NETWORK BY CALLING TOLL-FREE:1-800-659-8331.

NOTE: REQUESTS FOR DEFERRAL OF CASES WILL BE DISCUSSED BY THE BOARD AND THE APPLICANT AND/OR AGENT AT THE BEGINNING OF THE AGENDA. BOTH PARTIES MUST AGREE UPON THE DATE OF DEFERRAL. IF THE APPLICANT/AGENT IS NOT PRESENT, THE ADMINISTRATIVE ASSISTANT MUST RECEIVE A LETTER, PRIOR TO THE HEARING DATE, REQUESTING A SPECIFIC DEFERRAL DATE. THE BOARD WILL DISCUSS AND MAKE A DECISION AT THE HEARING. THE APPLICANT/AGENT WILL THEN BE INFORMED OF THE DEFERRAL DATE AND REASON.

- A. Call to Order: 9:00 A.M. Adjourned: 12:05 P.M.
- B. Changes and/or Additions to the Agenda
- C. New or Old Business

CASES WHICH REQUIRE PUBLIC NOTIFICATION

MAJOR SUBDIVISIONS, VACATIONS, SIA EXTENSIONS AND SITE DEVELOPMENT PLANS

1. **Project # 1000376**
06DRB-00359 Major-Two Year SIA
TIERRA WEST LLC agent(s) for BUILDERS INVESTMENT COMPANY OF NM LTD request(s) the above action(s) for all or a portion of Lot(s) 1-117, UNIT 1 Lot(s) 1-35, UNIT 2, **PARADISE SKIES, UNITS 1 & 2**, zoned R-T, located on BANDELIER DR NW, between MCMAHON BLVD NW and UNSER BLVD NW containing approximately 23 acre(s). [REF: DRB-94-107, 04DRB00410, 04DRB00391, 03DRB0013, 03DRB00188] (A-11) **A ONE-YEAR EXTENSION OF THE SIA WAS APPROVED. THIS WILL BE THE LAST EXTENSION.**

2. **Project # 1003239**
06DRB-00364 Major-Vacation of Pub
Right-of-Way

MARK GOODWIN AND ASSOCIATES, P.A. agent(s) for ROEMER/HASKINS, LLC request(s) the above action(s) for all or a portion of Block(s) 264-A-1, **TOWN OF ATRISCO GRANT, UNIT 8**, located on ILLIF RD NW, between INTESTATE 40 NW and ESTANCIA RD NW containing approximately 1 acre(s). [REF: 05EPC0186] (H-10) **VACATION WAS APPROVED AS SHOWN ON EXHIBIT B IN THE PLANNING FILE WITH 3 ADDITIONAL CONDITIONS: STORM DRAIN EASEMENT SHALL BE RETAINED. THE PUBLIC WATER LINE EASEMENT SHALL BE RETAINED. TRACT 290A NEEDS TO BE A PUBLIC ROADWAY EASEMENT.**

06DRB-00443 Minor-SiteDev Plan
Subd/EPC
06DRB-00444 Minor-SiteDev Plan
BldPermit/EPC

MARK GOODWIN AND ASSOCIATES, P.A. agent(s) for ROEMER/HASKINS, LLC request(s) the above action(s) for all or a portion of Tract(s) 264-A-1, **TOWN OF ATRISCO GRANT, UNIT 8**, (to be known as **ILIFF SELF STORAGE**) zoned SU-1/C-3, located on ILIFF RD NW, between INTESTATE 40 NW and ESTANCIA RD NW containing approximately 1 acre(s). [REF: 05EPC-0186, 05EPC-01930] [David Stallworth, EPC Case Planner] (H-10) **WITH THE SIGNING OF THE INFRASTRUCTURE LIST DATED 4/12/06 THE SITE PLAN FOR SUBDIVISION WAS APPROVED WITH FINAL SIGN OFF DELEGATED TO PLANNING FOR DAVID STALLWORTH'S INITIALS, EPC LANGUAGE AND 3 COPIES OF THE SITE PLAN. THE SITE PLAN FOR BUILDING PERMIT WAS APPROVED WITH FINAL SIGN OFF DELEGATED TO CITY ENGINEER FOR SIA AND PRELIMINARY AND FINAL PLAT AND PLANNING FOR DAVID STALLWORTH'S INITIALS, EPC LANGUAGE AND 3 COPIES OF THE SITE PLAN.**

3. **Project # 1004712**
06DRB-00233 Major-Vacation of
Public Easements
06DRB-00234 Minor-Prelim&Final Plat
Approval

ESMAIL HAIDARI & SHAKEEL RIZVI request(s) the above action(s) for all or a portion of Lot(s) 9P1, Block(s) 2, **EAGLE ROCK ESTATES, UNIT 4**, zoned R-D residential and related uses zone, developing area, located on SCHIST AVE NE, between MODESTO AVE NE and EAGLE ROCK AVE NE containing approximately 1 acre(s). [REF: DRB-97-374, DRB-97-46/SV-97-74] *[Was Indef Deferred on 3/15/06 to readvertise]* (C-18) **THE VACATION WAS APPROVED AS SHOWN ON EXHIBIT B IN THE PLANNING FILE. THE PRELIMINARY AND FINAL PLAT WAS APPROVED WITH FINAL SIGN OFF DELEGATED TO CITY ENGINEER FOR ENGINEERING CERTIFICATION OF GRADING PLAN AND PLANNING FOR ENVIRONMENTAL HEALTH'S SIGNATURE ON THE PLAT, CURRENT ZONING ON THE PLAT, THE 15-DAY APPEAL PERIOD AND TO RECORD THE PLAT.**

4. **Project # 1004713**
06DRB-00235 Major-Vacation of
Public Easements
06DRB-00236 Minor-Prelim&Final Plat
Approval

ESMAIL HAIDARI & SHAKEEL RIZVI request(s) the above action(s) for all or a portion of Lot(s) 9P1, Block(s) 2, **EAGLE ROCK ESTATES, UNIT 3**, zoned R-D residential and related uses zone, developing area, located on LIMESTONE AVE NE, between OAKLAND AVE NE and EAGLE ROCK AVE NE containing approximately 1 acre(s). [REF: DRB-97-374, DRB-97-17] *[Was Indef Deferred on 3/15/06 to readvertise]* (C-18) **THE VACATION WAS APPROVED AS SHOWN ON EXHIBIT B IN THE PLANNING FILE. THE PRELIMINARY AND FINAL PLAT WAS APPROVED WITH FINAL SIGN OFF DELEGATED TO CITY ENGINEER FOR ENGINEERING CERTIFICATION OF GRADING PLAN AND PLANNING FOR ENVIRONMENTAL HEALTH'S SIGNATURE ON THE PLAT, CURRENT ZONING ON THE PLAT, THE 15-DAY APPEAL PERIOD AND TO RECORD THE PLAT.**

5. **Project # 1003800**
05DRB-01906 Major-Vacation of Pub
Right-of-Way
05DRB-01908 Minor-Prelim&Final Plat
Approval
05DRB-01907 Minor-Temp Defer
SDWK

RIO GRANDE ENGINEERING agent(s) for PETE DASKALOS, LLAVE HOMES request(s) the above action(s) for all or a portion of Lot(s) 1-4, Block(s) 2, NORTH ALBUQUERQUE ACRES, UNIT 3 (to be known as **LA CUEVITA OESTE**) zoned R-D residential and related uses zone, developing area, located on EAGLE ROCK AVE NE, between VENTURA BLVD NE and BARSTOW BLVD NE containing approximately 4 acre(s). [REF: 04DRB01820] [Deferred from 1/11/06 & 2/1/06 & 2/15/06 & 3/1/06 & 3/15/06 & 3/29/06 & 4/12/06] (C-20) **DEFERRED AT THE AGENT'S REQUEST TO 5/3/06.**

SITE DEVELOPMENT PLANS (EPC FINAL SIGN-OFF) AMENDED PLANS AND MASTER DEVELOPMENT PLANS (CITY COUNCIL FINAL SIGN-OFF)

NOTE: IF THE APPLICANT/AGENT IS NOT PRESENT WHEN THEIR REQUEST IS CALLED, THEN THE REQUEST MAY BE INDEFINITELY DEFERRED ON A NO SHOW.

6. **Project # 1004725**
06DRB-00429 Minor-SiteDev Plan
BldPermit

RICK BENNETT ARCHITECTS agent(s) for JOHN BATTAGLIA request(s) the above action(s) for all or a portion of Tract(s) Q8-A, Q6 & Q7, **ATRISCO BUSINESS PARK, UNIT 4**, zoned SU-1 for IP special use zone, located on COORS BLVD NW, between LOS VOLCANES RD NW and FORTUNA RD NW containing approximately 1 acre(s). [REF: 06EPC-00278] (J-10) **INDEFINITELY DEFERRED ON A NO SHOW.**

7. **Project # 1003364**
06DRB-00430 Minor-SiteDev Plan
BldPermit/EPC

TFAZZUL HUSSAIN agent(s) for PHIL LINDBORG request(s) the above action(s) for all or a portion of Lot(s) 1-A-1-A-2, Block(s) 10, Tract(s) 2, NORTH ALBUQUERQUE ACRES (to be known as **PASEO PLACE**) zoned SU-2 Mixed Use, located on HOLLY AVE NE, between LOUISIANA NE and WYOMING NE containing approximately 1 acre(s). [REF: DRB-

95-478, 06EPC-00078] [David Stallworth, EPC Case Planner] (C-19) **SITE PLAN FOR BUILDING PERMIT WAS APPROVED WITH FINAL SIGN OFF DELEGATED TO PLANNING FOR 3 COPIES OF DAVID STALLWORTH'S INITIALS AND TITLE SHOULD READ "SITE PLAN FOR BUILDING PERMIT" ON THE SITE PLAN SHEET.**

8. **Project # 1004672**
06DRB-00448 Minor-SiteDev Plan
BldPermit/EPC

BRASHER & LORENZ INC agent(s) for PUBLIC SERVICE CO OF NEW MEXICO (PNM) request(s) the above action(s) for all or a portion of Tract(s) C, **RINCONADA POINT, UNIT 1**, zoned SU-1 RESIDENTIAL USES, located on UNSER BLVD NW, between ST JOSEPH NW and VISTA ALEGRE NW containing approximately 2 acre(s). [REF: 06EPC00133] [Catalina Lehner, EPC Case Planner] (G-10) **SITE PLAN FOR BUILDING PERMIT WAS APPROVED WITH FINAL SIGN OFF DELEGATED TO PLANNING FOR 3 COPIES OF THE SITE PLAN.**

9. **Project # 1003921**
06DRB-00436 Minor-SiteDev Plan
Subd/EPC

CONSENSUS PLANNING INC agent(s) for CITY OF ALBUQUERQUE, DEPARTMENT OF MUNICIPAL DEVELOPMENT, request(s) the above action(s) for all or a portion of Tract(s) A, **NORTH DOMINGO BACA PARK (proposed) and Tract(s) A, AMAFCA KINNEY DAM (proposed)**, zoned SU-1, Community Park & Related Facilities, located on CORONA AVE NE, between LOUISIANA BLVD NE and WYOMING BLVD NE containing approximately 60 acre(s). [REF: 05EPC-00183, Z-98-130, Z-99-83, DRB-98-212, DRB-99-7, DRB-96-549] [Carmen Marron, EPC Case Planner] (C-19) **SITE PLAN FOR SUBDIVISION (MASTER DEVELOPMENT PLAN) WAS APPROVED AND SIGNED OFF BY THE BOARD.**

06DRB-00439 Minor-Prelim&Final Plat
Approval

JEFF MORTENSEN & ASSOCIATES agent(s) for AMAFCA request(s) the above action(s) for all or a portion of Lot(s) 1-5 & 28-32, Block(s) 7, and Lot(s) 1-5 & 28-32, Block(s) 8, NORTH ALBUQUERQUE ACRES, TRACT 2, UNIT 3 (to be known as **AMAFCA KINNEY DAM, TRACT A**) zoned SU-1 & RD/RT, located on CORONA AVE NE, between LOUISIANA BLVD NE and WYOMING BLVD NW containing approximately 21 acre(s). [REF: 05DRB-01758, 01759 AND 01760] (C-19) **WITH THE SIGNING OF THE INFRASTRUCTURE LIST DATED 4/12/06 THE PRELIMINARY AND FINAL PLAT WERE APPROVED AND SIGNED OFF BY THE BOARD.**

06DRB-00440 Minor-Prelim&Final Plat
Approval

JEFF MORTENSEN & ASSOCIATES agent(s) for PARK DESIGN & CONSTRUCTION DIVISION, DEPARTMENT OF MUNICIPAL DEVELOPMENT request(s) the above action(s) for all or a portion of Lot(s) 6-27, Block(s) 7 and Lot(s) 6-27, Block(s) 8, NORTH ALBUQUERQUE ACRES, TRACT 2, UNIT 3 (to be known as **TRACT A, NORTH DOMINGO BACA PARK**) zoned SU-1 & RD/RT, located on CORONA AVE NE, between LOUISIANA BLVD NE and WYOMING BLVD NW containing approximately 21 acre(s). [REF: 05DRB-01758, 01759 AND 01760] (C-19) **WITH THE SIGNING OF THE INFRASTRUCTURE LIST DATED 4/12/06 THE PRELIMINARY AND FINAL PLAT WERE APPROVED AND SIGNED OFF BY THE BOARD.**

10. **Project # 1002112**
05DRB-01933 Minor-SiteDev Plan
Subd/EPC
05DRB-01934 Minor-SiteDev Plan
BldPermit/EPC

DCSW INC agent(s) for SOLID GOLD CLASSIC LTD request(s) the above action(s) for all or a portion of Lot(s) 1-5 and 28-32, Block(s) 21, Tract(s) A, NORTH ALBUQUERQUE ACRES, UNIT A, (to be known as **PASEO CROSSING SHOPPING CENTER**) zoned SU-2 special neighborhood zone, located on PASEO DEL NORTE NE, between WYOMING BLVD NE and PALOMAS DR NE containing approximately 6 acre(s). [REF: 04EPC01221, 04EPC01222][**Carmen Marrone, EPC Case Planner**] [*Indef deferred on 1/25/06*] (D-19) **SITE PLAN FOR SUBDIVISION WAS APPROVED WITH FINAL SIGN OFF DELEGATED TO PLANNING FOR 3 COPIES. WITH THE SIGNING OF THE INFRASTRUCTURE LIST DATED 4/12/06 THE SITE PLAN FOR BUILDING PERMIT WAS APPROVED WITH FINAL SIGN OFF DELEGATED TO CITY ENGINEER FOR SIA AND PLANNING FOR 3 COPIES.**

02DRB-01110 Minor-Prelim&Final Plat
Approval

SURVEYS SOUTHWEST LTD agent(s) for PEGGY DASKALOS request(s) the above action(s) for all or a portion of Lot(s) 1-5, 28-32, Block(s) 21, Tract(s) A, NORTH ALBUQUERQUE ACRES - UNIT A, (to be known as **PASEO CROSSING SHOPPING CENTER**) zoned SU-2/Mixed Use, located on PASEO DEL NORTE NE, between WYOMING BLVD NE and PALOMAS AVE NE containing approximately 6 acre(s). [REF: Z-98-141,AX-98-16] [*Was Indef Deferred 7/31/02. [Indef deferred on 1/25/06]*] (D-19) **THE PRELIMINARY AND FINAL PLAT WAS APPROVED WITH FINAL SIGN OFF DELEGATED TO PLANNING FOR AGIS DXF FILE.**

MINOR PLATS, FINAL (MAJOR) PLATS, AMENDED PLATS AND PLANS

11. **Project # 1001409**
06DRB-00446 Minor-Extension of
Preliminary Plat

ADVANCED ENGINEERING & CONSULTING LLC. agent(s) for SAIFI TALEBREZA request(s) the above action(s) for all or a portion of Lot(s) 20-A, Block(s) 1, **CANDELIGHT FOOTHILLS, UNIT 1**, zoned R-1 residential zone, located on LOMAS BLVD NE,

between MONTE LARGO DR NE and SUMMIT HILLS DR NE containing approximately 2 acre(s).
(J-23) A ONE-YEAR EXTENSION OF THE PRELIMINARY PLAT WAS APPROVED.

- 12. Project # 1004083**
06DRB-00427 Minor-Prelim&Final Plat
Approval

RHOMBUS PA INC agent(s) for SANCHEZ & WADE LLC request(s) the above action(s) for all or a portion of Lot(s) 21, Block(s) 11, **VALLEY VIEW ADDITION**, zoned C-2, located on ZUNI SE, between ADAMS SE and JEFFERSON SE containing approximately 1 acre(s). [REF: 05DRB-01849] (K-17) **THE PRELIMINARY AND FINAL PLAT WAS APPROVED WITH FINAL SIGN OFF DELEGATED TO PLANNING FOR REAL PROPERTY SIGNATURE, AGIS DXF FILE, CURRENT ZONING ON PLAT AND TO RECORD.**

- 13. Project # 1004768**
06DRB-00369 Minor-Prelim&Final Plat
Approval

JACKS HIGH COUNTRY INC agent(s) for DAVID & JENNIFER THORNBURG request(s) the above action(s) for all or a portion of Lot(s) 1A, 1, 2 & 18, Block(s) 11, **MONTGOMERY HEIGHTS**, zoned R-1, located on MARS RD NE, between WELLESLEY AVE NE and TULANE DR NE containing approximately 1 acre(s). [*Deferred from 3/29/06*] (G-16) **PRELIMINARY AND FINAL PLAT WAS APPROVED WITH FINAL SIGN OFF DELEGATED TO PLANNING FOR PNM'S SIGNATURE AND TO RECORD.**

- 06DRB-00428 Minor-Vacation of
Private Easements

JACKS HIGH COUNTRY INC agent(s) for DAVID & JENNIFER THORNBURG request(s) the above action(s) for all or a portion of Lot(s) 1A, 1, 2 & 18, Block(s) 11, **MONTGOMERY HEIGHTS**, zoned R-1 residential zone, located on MARS RD NE, between WELLESLEY AVE NE and TULANE DR NE containing approximately 1 acre(s). [REF:

06DRB00369] (G-16) THE VACATION WAS APPROVED AS SHOWN ON EXHIBIT B IN THE PLANNING FILE.

14. **Project # 1004790**
06DRB-00411 Minor-Prelim&Final Plat Approval
JULIE MARS AND ROBERT FARRIS request(s) the above action(s) for all or a portion of Lot(s) 9-12, Block(s) 5, **SANTA FE ADDITION**, zoned SU-2 for R-1 special neighborhood zone, located on SANTA FE AVE SW, between 9TH ST SW and 8TH ST SW containing approximately 1 acre(s). [REF: BA-167] (K-13) **PRELIMINARY AND FINAL PLAT WAS APPROVED WITH FINAL SIGN OFF DELEGATED TO TRANSPORTATION DEVELOPMENT FOR CONSTRUCTION OF SIDEWALKS GREEN TAG AND PLANNING TO RECORD.**
15. **Project # 1003285**
06DRB-00426 Minor-Prelim&Final Plat Approval
ALDRICH LAND SURVEYING agent(s) for WESTLAND DEVELOPMENT CO request(s) the above action(s) for all or a portion of Lot(s) 1, 2 & 4, Tract(s) S, Block(s) 13, **SUNDORO SOUTH, UNIT 6**, zoned SU-2/R-LT, located on SILICA AVE NW, between 94TH ST NW and TUMULUS NW containing approximately 2 acre(s). [REF: 05DRB-01296, 05DRB-00106, 05DRB-00107] [Listed as Project #1004797 in error] [Deferred from 4/12/06] (J-9) **DEFERRED AT THE AGENT'S REQUEST TO 4/26/06.**
16. **Project # 1004798**
06DRB-00431 Minor-Prelim&Final Plat Approval
SURVEYS SOUTHWEST LTD agent(s) for KENNETH FAJARDO, AMERICAN POSTAL WORKERS UNION request(s) the above action(s) for

all or a portion of Lot(s) 1-5 and 14-18, Block(s) 2, **SPRINGER TRANSFER CO'S ADDITION, UNIT 1**, zoned SU-2 for M-1 light manufacturing zone, located on KINLEY AVE NE, between FRANCISCAN ST NE and ARNO ST NE containing approximately 1 acre(s). [REF: ZA-73-188] (J-14) **PRELIMINARY AND FINAL PLAT WAS APPROVED WITH FINAL SIGN OFF DELEGATED TO UTILITIES DEVELOPMENT FOR FIRE MARSHALS OKAY FOR FIRE PROTECTION AND TRANSPORTATION DEVELOPMENT FOR CUL-DE-SAC DEDICATIONS ON FRANCISCAN AND ARNO.**

17. **Project # 1002176**
06DRB-00092 Major-Final Plat
Approval

SURVEYS SOUTHWEST LTD agent(s) for MOUNTAIN WEST DEVELOPMENT request(s) the above action(s) for all or a PORTION OF LAND IN SW 1/4 - NW 1/4 SEC 26 TION R4E TOGETHER W/ TRACT E-1, NORTH FOUR HILLS, (to be known as **COVERED WAGON SUBDIVISION**) zoned SU-1, located on FOUR HILLS RD SE, between LANIER DR SE and WATERFALL DR SE containing approximately 7 acre(s). (*Was Indef deferred on 2/1/06*) [*Deferred from 4/5/06*] (L-23) **FINAL PLAT WAS APPROVED WITH FINAL SIGN OFF DELEGATED TO UTILITIES DEVELOPMENT FOR LANGUAGE ON SEWER EASEMENT GRANT ON LOT 24 WHO TO DEDICATE TOO AND PLANNING TO RECORD.**

18. **Project # 1003238**
06DRB-00432 Minor-Prelim&Final Plat
Approval

SURV-TEK INC agent(s) for VANTAGE BUILDERS request(s) the above action(s) for all or a portion of Lot(s) 58-P1, Tract(s) E, **FLORAL MEADOWS**, zoned R-LT, located on SARITA AVE NW, between MONTOYA NW and MACIEL NW containing approximately 1 acre(s). [Listed as Project #1004799 in error] [*Indef deferred on 4/12/06*] (H-12)

INDEFINITELY DEFERRED AT AGENT'S
REQUEST.

19. **Project # 1003687**
06DRB-00434 Minor-Prelim&Final Plat
Approval
- BOHANNAN HUSTON INC agent(s) for PULTE HOMES OF NEW MEXICO INC request(s) the above action(s) for all or a portion of Lot(s) 133, 134 & 135, **WESTERN RIDGE, UNIT 1, AT VENTANA RANCH WEST**, zoned R-LT residential zone, located on NACIMIENTO ST NW, between DRAGOON RD NW and VENTANA WEST PKWY NW containing approximately 1 acre(s). [REF: 05DRB00697] (B-8) **PRELIMINARY AND FINAL PLAT APPROVED AND SIGNED OFF BY THE BOARD.**
20. **Project # 1004788**
06DRB-00408 Minor-Prelim&Final Plat
Approval
- BOHANNAN HUSTON agent(s) for UNIVERSITY OF NEW MEXICO request(s) the above action(s) for all or a portion of Tract(s) 1E1-A-1 and 1E2-A-1, 1E2-A-2, **UNIVERSITY OF NEW MEXICO, SCIENCE & TECHNOLOGY PARK**, zoned SU-1 PDA, PERMISSIVE USE OF O-1/C-2, IP, located on UNIVERSITY BLVD SE, between AVENIDA CESAR CHAVEZ SE and INTERSTATE 40 SE containing approximately 13 acre(s). [*Deferred from 4/5/06*][*Indef deferred from 4/12/06*] (L-15) **INDEFINITELY DEFERRED AT AGENT'S REQUEST.**
21. **Project # 1004771**
06DRB-00373 Minor-Prelim&Final Plat
Approval
- RON GARNER agent(s) for GARBAC, LLC request(s) the above action(s) for all or a portion of Lot(s) 4, 5 & 6, Block(s) 41, **RAYNOLDS ADDITION**, zoned SU-2/NCR, located on COAL AVE SW, between 10TH ST SW and 11TH ST SW containing approximately 1

acre(s). [Deferred from 3/29/06 & 4/5/06 & 4/12/06]
(K-13) DEFERRED AT THE AGENT'S REQUEST
TO 4/19/06.

22. ~~Project # 1004770~~
06DRB-00372 Minor-Prelim&Final Plat
Approval

WAYJOHN SURVEYING INC agent(s) for COE
PROPERTIES, STEVE COE request(s) the above
action(s) for all or a portion of Lot(s) 9-12, Block(s)
10, MESA GRANDE ADDITION, zoned O-R, located
on SIERRA DR SE, between SILVER AVE SE and
ZUNI RD SE containing approximately 1 acre(s).
[Deferred from 3/29/06 & 4/5/06] (K-17) WITH THE
SIGNING OF THE INFRASTRUCTURE LIST DATED
4/12/06 THE PRELIMINARY PLAT WAS
APPROVED. ~~FINAL PLAT WAS INDEFINITELY
DEFERRED FOR THE SIA.~~

NO ACTION IS TAKEN ON THESE CASES:

APPLICANT - AGENT IS REQUIRED TO BE AT THE MEETING

23. Project # 1004564
06DRB-00433 Minor-Sketch Plat or
Plan

FORSTBAUER SURVEYING LLC agent(s) for
CURRY BRANDAW ARCHITECTS request(s) the
above action(s) for all or a portion of Lot(s) 19-22,
Block(s) 21, Tract(s) A, NORTH ALBUQUERQUE
ACRES, UNIT A, zoned SU-2, O-1, located on
PALOMAS AVE NE, between WYOMING BLVD NE
and BARSTOW ST NE containing approximately 4
acre(s). [Issued Project #1004800 in error] (D-19)
THE ABOVE REQUEST WAS REVIEWED AND
COMMENTS WERE GIVEN.

24. **Project # 1004792**
06DRB-00414 Minor-Sketch Plat or
Plan

SURVEY'S SOUTHWEST, LTD agent(s) for
DUNCAN MILLOY request(s) the above action(s) for
all or a portion of Lot(s) 5, **FITZGERALD ADDITION**,
zoned R-1, located on FITZGERALD RD NW,
between CANDELARIA RD NW and 4TH ST NW
containing approximately 1 acre(s). (G-14) **THE
ABOVE REQUEST WAS REVIEWED AND
COMMENTS WERE GIVEN.**

25. **Project # 1003991**
06DRB-00437 Minor-Sketch Plat or
Plan

TIERRA WEST LLC agent(s) for FRONTERA
DEVELOPMENT INC request(s) the above action(s)
for all or a portion of Lot(s) A-1-C, TOWN OF
ATRISCO GRANT, UNIT 7, (to be known as
RESIDENTIAL @ 98TH AND SAGE) zoned R-LT
residential zone, located on SNOW VISTA BLVD SW,
between SAGE RD SW and REBA AVE SW
containing approximately 4 acre(s). [REF: Z-79-164,
05EPC-0364, 053PC-0365, 05EPC-0366, 05EPC-
0367, 05DRB-01293, 05DRB-01294] (M-9) **THE
ABOVE REQUEST WAS REVIEWED AND
COMMENTS WERE GIVEN.**

26. **Project # 1004801**
06DRB-00438 Minor-Sketch Plat or
Plan

TIERRA WEST LLC agent(s) for FRATERNAL
ORDER OF POLICE, ALBUQUERQUE LODGE 1
request(s) the above action(s) for all or a portion of
Tract(s) 1 & 2, **FRATERNAL ORDER OF POLICE
ADDITION**, zoned SU-1 FOR IP, located on
JEFFERSON ST NE and the BEAR ARROYO and
containing approximately 10 acre(s). [REF: SP-77-71]
(E-17) **THE ABOVE REQUEST WAS REVIEWED
AND COMMENTS WERE GIVEN.**

27. **Project # 1004803**
06DRB-00445 Minor-Sketch Plat or
Plan

DAVID W SPRAGUE agent(s) for GREATER ALBUQUERQUE HABITAT FOR HUMANITY request(s) the above action(s) for all or a portion of Lot(s) A-H, **LOS BLANCOS ADDITION**, zoned R-T, located on 75TH ST NW, between CENTRAL ST NW and YUCCA NW containing approximately 2 acre(s). (K-10) **THE ABOVE REQUEST WAS REVIEWED AND COMMENTS WERE GIVEN.**


28. **Project # 1004804**
06DRB-00449 Minor-Sketch Plat or
Plan

JESUS SANDOVAL agent(s) for ALEX MCLUSSEr request(s) the above action(s) for all or a portion of Lot(s) 10 & 11A, Block(s) 8, **CASAS SERNAS**, zoned R-2, located on PENNSYLVANIA SE, between TRUMBULL SE and BELL SE containing approximately 1 acre(s). (L-19) **THE ABOVE REQUEST WAS REVIEWED AND COMMENTS WERE GIVEN.**

29. Approval of the Development Review Board Minutes for April 5, 2006. **NO MINUTES WERE DONE THIS WEEK.**

ADJOURNED: 12:05 P.M.

CITY OF ALBUQUERQUE



PLANNING DEPARTMENT
DEVELOPMENT AND BUILDING SERVICES
HYDROLOGY DEVELOPMENT SECTION

DEVELOPMENT REVIEW BOARD--SPEED MEMO

DRB CASE NO/PROJECT NO: 1004770

AGENDA ITEM NO: 22

SUBJECT:

Final Plat
Preliminary Plat

ACTION REQUESTED:

REV/CMT:() APP:(x) SIGN-OFF:() EXTN:() AMEND:()

P.O. Box 1293

ENGINEERING COMMENTS:

An executed Subdivision Improvements Agreement with financial guarantees is required for Final Plat sign-off.

Albuquerque

New Mexico 87103

RESOLUTION: *signed*

www.cabq.gov

APPROVED X; DENIED ____; DEFERRED ____; COMMENTS PROVIDED ____; WITHDRAWN

SIGNED-OFF: (SEC-PLN) (SP-SUB) (SP-BP) (FP) BY: (UD) (CE) (TRANS) (PKS) (PLNG)

DELEGATED: (SEC-PLN) (SP-SUB) (SP-BP) (FP) TO: (UD) (CE) (TRANS) (PKS) (PLNG)

FOR:

SIGNED: Bradley L. Bingham
City Engineer/AMAFCA Designee

DATE: April 12, 2006



**DEVELOPMENT REVIEW BOARD
ACTION SHEET**

Plaza del Sol Hearing Room, Basement, Plaza del Sol Building

APRIL 5, 2006

9:00 A.M.

MEMBERS:

Sheran Matson, AICP, DRB Chair
Claire Senova, Administrative Assistant

Wilfred Gallegos, Transportation Development
Brad Bingham, Alternate City Engineer

Roger Green, Utility Development
Christina Sandoval, Parks & Recreation

NOTE: UNLESS ANNOUNCED DURING THE MEETING, THE DEVELOPMENT REVIEW BOARD WILL NOT TAKE A LUNCH BREAK.

NOTE: INDIVIDUALS WITH DISABILITIES WHO NEED SPECIAL ASSISTANCE TO PARTICIPATE AT THIS MEETING SHOULD CONTACT CLAIRE SENOVA, PLANNING DEPARTMENT, AT 924-3946. HEARING IMPAIRED USERS MAY CONTACT HER VIA THE NEW MEXICO RELAY NETWORK BY CALLING TOLL-FREE:1-800-659-8331.

NOTE: REQUESTS FOR DEFERRAL OF CASES WILL BE DISCUSSED BY THE BOARD AND THE APPLICANT AND/OR AGENT AT THE BEGINNING OF THE AGENDA. BOTH PARTIES MUST AGREE UPON THE DATE OF DEFERRAL. IF THE APPLICANT/AGENT IS NOT PRESENT, THE ADMINISTRATIVE ASSISTANT MUST RECEIVE A LETTER, PRIOR TO THE HEARING DATE, REQUESTING A SPECIFIC DEFERRAL DATE. THE BOARD WILL DISCUSS AND MAKE A DECISION AT THE HEARING. THE APPLICANT/AGENT WILL THEN BE INFORMED OF THE DEFERRAL DATE AND REASON.

A. Call to Order: 9:00 A.M.

Adjourned: 10:40 A.M.

B. Changes and/or Additions to the Agenda

C. New or Old Business

CASES WHICH REQUIRE PUBLIC NOTIFICATION

MAJOR SUBDIVISIONS, VACATIONS, SIA EXTENSIONS AND SITE DEVELOPMENT PLANS

1. Project # 1000696

05DRB-01529 Major-Preliminary Plat
Approval

05DRB-01530 Minor-Sidewalk Waiver

05DRB-01531 Minor-Temp Defer SDWK

MARK GOODWIN & ASSOCIATES agent(s) for ICDC LLC request(s) the above action(s) for all or a portion of Tract(s) C, LEE'S BOSQUE SUBDIVISION (to be known as **BOSQUECITO SUBDIVISION**) zoned RD, located on BOSQUE MEADOWS BLVD NW, between LA ORILLA NW and PASEO DEL NORTE containing approximately 7 acre(s).*[Deferred from 10/26/05 & 11/9/05 & 11/23/05 & 11/30/05 & 1/4/06 & 1/25/06 & 2/22/06 & 3/15/06 & 4/5/06]*
(D-12) DEFERRED AT THE AGENT'S REQUEST TO 4/19/06.

SITE DEVELOPMENT PLANS (EPC FINAL SIGN-OFF) AMENDED PLANS AND MASTER DEVELOPMENT PLANS (CITY COUNCIL FINAL SIGN-OFF)

NOTE: IF THE APPLICANT/AGENT IS NOT PRESENT WHEN THEIR REQUEST IS CALLED, THEN THE REQUEST MAY BE INDEFINITELY DEFERRED ON A NO SHOW.

2. **Project # 1003125**
06DRB-00401 Minor-SiteDev Plan
Subd/EPC

DEKKER PERICH SABATINI agent(s) for ECLIPSE AVIATION request(s) the above action(s) for all or a portion of Tract(s) D-1, DOUBLE EAGLE II AIRPORT, **ECLIPSE AVIATION CAMPUS**, zoned SU-1 FOR AIRPORT RELATED FACILITIES, located on AEROSPACE PARKWAY NW, between PASEO DEL VOLCAN NW and SHOOTING RANGE ACCESS RD NW containing approximately 150 acre(s). [REF: 03EPC02054, 04DRB01505, 04DRB01506] [Stephanie Shumsky, EPC Case Planner] (F-6) **WITH THE SIGNING OF THE INFRASTRUCTURE LIST DATED 4/5/06 THE SITE PLAN FOR SUBDIVISION WAS APPROVED WITH FINAL SIGN OFF DELEGATED TO TRANSPORTATION DEVELOPMENT FOR PUBLIC ACCESS EASEMENT BY PLAT OR A PAPER EASEMENT NEEDS TO BE RECORDED AND PLANNING FOR 3 COPIES OF THE SITE PLAN, AND THERE ARE TWO MODIFICATIONS THAT NEED TO BE MADE TO THIS SITE PLAN FOR SUBDIVISION. STEPHANIE SHUMSKY IS IN AGREEMENT ON THESE CHANGES. 1. ON THE SITE PLAN SHEET DIRECTLY UNDER "SITE PLAN FOR SUBDIVISION REQUIRED INFORMATION", THIS STATEMENT SHOULD APPEAR: THIS SITE PLAN FOR SUBDIVISION IS FOR THE ECLIPSE AVIATION CAMPUS ONLY (TRACT D-1) AND SUPERCEDES THAT PORTION OF THE PREVIOUSLY APPROVED AEROSPACE TECHNOLOGY PARK SITE PLAN FOR SUBDIVISION (03EPC-02054) WHICH INCLUDED THE ECLIPSE AVIATION CAMPUS PROPERTY. 2. UNDER #1, FRAMEWORK ON SHEET, THIS CHANGE SHOULD BE MADE: "...FUTURE SITE PLANS FOR BUILDING PERMIT SHALL BE DELEGATED TO THE DEVELOPMENT REVIEW BOARD AND SHALL NOT REQUIRE...."**

3. **Project # 1004784**
06DRB-00402 Minor-SiteDev Plan
BldPermit

SANDERS & ASSOCIATES ARCHITECTS agent(s) for MIKE BAKER request(s) the above action(s) for all or a portion of Lot(s) 39, **ALAMEDA BUSINESS PARK**, zoned SU-2/IP-EP, located on CALLE ALAMEDA NE, between PASEO ALAMEDA NE and VISTA ALAMEDA NE containing approximately 1 acre(s). [REF:DRB-98-223] (C-16) **SITE PLAN FOR BUILDING PERMIT WAS APPROVED WITH FINAL SIGN OFF DELEGATED TO PLANNING FOR 3 COPIES OF THE SITE PLAN AND ENVIRONMENTAL HEALTH ISSUES.**

MINOR PLATS, FINAL (MAJOR) PLATS, AMENDED PLATS AND PLANS

4. **Project # 1001685**
06DRB-00405 Minor-Vacation of Private
Easements

GREAT BASIN ENGINEERING agent(s) for SMITH'S FOOD & DRUG CENTERS request(s) the above action(s) for all or a portion of Tract(s) 1B-2, PARADISE NORTH (to be known as **GOLF COURSE MARKET PLACE**) zoned C-2 (SC), located on MCMAHON BLVD NW and GOLF COURSE RD NW, containing approximately 8 acre(s). [REF: 04EPC-01348, 04EPC-01349, 04EPC-01590, 04ZHE-01924, 05DRB-01349, 05DRB-01350, 05DRB-01893, 05DRB01894] (A-12) **VACATION WAS APPROVED AS SHOWN ON EXHIBIT B IN THE PLANNING FILE.**

5. **Project # 1003483**
06DRB-00400 Minor-Prelim&Final Plat
Approval

TERRAMETRICS OF NEW MEXICO agent(s) for SANTOSH MODY request(s) the above action(s) for all or a portion of Lot(s) 17, 18 & 19, Block(s) 12, Tract(s) A, **NORTH ALBUQUERQUE ACRES, UNIT B**, zoned SU-2 IP, located on SAN PEDRO NE, between ALAMEDA BLVD NE and SIGNAL AVE NE containing approximately 3 acre(s). [REF: 04DRB-00881, 04DRB-01167] (C-18) **PRELIMINARY AND FINAL PLAT WAS APPROVED WITH FINAL SIGN OFF DELEGATED TO PLANNING TO RECORD.**

6. **Project # 1004785**
06DRB-00403 Minor-Prelim&Final Plat
Approval

TERRAMETRICS OF NEW MEXICO agent(s) for LLAVE DEVELOPMENT INC request(s) the above action(s) for all or a portion of Lot(s) 18, Block(s) 1, Tract(s) 3, **NORTH ALBUQUERQUE ACRES, UNIT 3**, zoned R-D 3DU/A, located on EAGLE ROCK AVE NE, between VENTURA ST NE and BARSTOW ST NE containing approximately 1 acre(s). (*Indef Deferred from 4/5/06*) (C-20) **INDEFINITELY DEFERRED AT THE AGENT'S REQUEST.**

7. **Project # 1003885**
06DRB-00389 Minor-Final Plat Approval

ISAACSON & ARFMAN PA agent(s) for FAMILY HOUSING DEVELOPMENT CORPORATION request(s) the above action(s) for all or a portion of Lot(s) 4-7, 9-12 & 21-24, Block(s) 13, PEREA ADDITION (to be known as **BELL TRADING POST HOMES**), zoned SU-2 TH, located on ROMA AVE NW, between 15TH ST NW and 16TH ST NW containing approximately 1 acre(s). [REF: 05ZHE00271, 05ZHE00273, 05ZHE00274, 05DRB00057, 05DRB01674, 05DRB01675, 05DRB01676] (J-13) **FINAL PLAT WAS APPROVED WITH FINAL SIGN OFF DELEGATED TO UTILITIES DEVELOPMENT FOR REVIEW OF CONSTRUCTION PLANS WITH EASEMENT AND CORRECT NOTES N AND P AND PLANNING TO RECORD THE PLAT.**

8. **Project # 1004360**
06DRB-00395 Minor-Final Plat Approval

RIO GRANDE ENGINEERING agent(s) for WASHINGTON INVESTORS request(s) the above action(s) for all or a portion of Lot(s) 313-A-2-A, ACRES ADDITION (to be known as **ENTRADA DEL BOSQUE**) zoned RA-2 residential and agricultural zone, located on MOUNTAIN RD NW, between GABALDON NW and LULAC AVE NW containing approximately 5 acre(s). [REF: 05DRB01737, 06DRB00025, 06DRB00024] (J-12) **FINAL PLAT WAS APPROVED WITH FINAL SIGN OFF DELEGATED TO TRANSPORTATION DEVELOPMENT FOR ADA RAMPS IN RIGHT-OF-WAY AND PLANNING FOR RESTRICTIONS AND COVENANTS TO BE RECORDED, AGIS DXF FILE, MRGCD SIGNATURE AND TO RECORD.**

9. **Project # 1004177**
06DRB-00407 Major-Final Plat Approval

BOHANNAN HUSTON INC agent(s) for D.R. HORTON HOMES INC request(s) the above action(s) for all or a portion of Tract(s) 12-A VENTANA HIGHLANDS, UNIT 1, (to be known as **VENTANA HIGHLANDS, UNIT 3**, zoned R-LT residential zone, located on VENTANA RIDGE RD NW and DEL OESTE DR NW, containing approximately 26 acre(s). [REF:05DRB01122, 06DRB00374, 06DRB00098] (B-8) **FINAL PLAT APPROVED WITH FINAL SIGN OFF DELEGATED TO PLANNING TO RECORD.**

10. **Project # 1004788**
06DRB-00408 Minor-Prelim&Final Plat Approval

BOHANNAN HUSTON agent(s) for UNIVERSITY OF NEW MEXICO request(s) the above action(s) for all or a portion of Tract(s) 1E1-A-1 and 1E2-A-1, 1E2-A-2, **UNIVERSITY OF NEW MEXICO, SCIENCE & TECHNOLOGY PARK**, zoned SU-1 PDA, PERMISSIVE USE OF O-1/C-2, IP, located on UNIVERSITY BLVD SE , between AVENIDA CESAR CHAVEZ SE and INTERSTATE 40 SE containing approximately 13 acre(s). [*Deferred from 4/5/06*] (L-15) **DEFERRED AT AGENT'S REQUEST TO 4/12/06.**

11. **Project # 1004036**
06DRB-00263 Minor-Final Plat Approval

HALL SURVEYING CO agent(s) for MAX CONTRERAS request(s) the above action(s) for all or a portion of Tract(s) A & B, **MAX REPLAT**, zoned R-1 residential zone, located on RIO GRANDE BLVD NW, between LOS ANAYAS RD NW and ZICKERT NW containing approximately 2 acre(s). [REF: 05DRB 00446, 05DRB00922] [*Indef deferred from 3/8/06*] (H-12/H-13) **FINAL PLAT WAS APPROVED WITH FINAL SIGN OFF DELEGATED TO PLANNING TO RECORD.**

12. **Project # 1004771**
06DRB-00373 Minor-Prelim&Final Plat
Approval

RON GARNER agent(s) for GARBAC, LLC request(s) the above action(s) for all or a portion of Lot(s) 4, 5 & 6, Block(s) 41, **RAYNOLDS ADDITION**, zoned SU-2/NCR, located on COAL AVE SW, between 10TH ST SW and 11TH ST SW containing approximately 1 acre(s). [Deferred from 3/29/06 & 4/5/06] (K-13) **DEFERRED AT THE AGENT'S REQUEST TO 4/12/06.**

13. **Project # 1002176**
06DRB-00092 Major-Final Plat Approval

SURVEYS SOUTHWEST LTD agent(s) for MOUNTAIN WEST DEVELOPMENT request(s) the above action(s) for all or a PORTION OF LAND IN SW 1/4 - NW 1/4 SEC 26 TION R4E TOGETHER W/ TRACT E-1, NORTH FOUR HILLS, (to be known as **COVERED WAGON SUBDIVISION**) zoned SU-1, located on FOUR HILLS RD SE, between LANIER DR SE and WATERFALL DR SE containing approximately 7 acre(s). (Was Indef deferred on 2/1/06) [Deferred from 4/5/06] (L-23) **DEFERRED AT THE AGENT'S REQUEST TO 4/12/06.**

14. **Project # 1004770**
06DRB-00372 Minor-Prelim&Final Plat
Approval

WAYJOHN SURVEYING INC agent(s) for COE PROPERTIES, STEVE COE request(s) the above action(s) for all or a portion of Lot(s) 9-12, Block(s) 10, **MESA GRANDE ADDITION**, zoned O-R, located on SIERRA DR SE, between SILVER AVE SE and ZUNI RD SE containing approximately 1 acre(s). [Deferred from 3/29/06 & 4/5/06] (K-17) **DEFERRED AT THE AGENT'S REQUEST TO 4/12/06.**

15. **Project # 1004766**
06DRB-00361 Minor-Prelim&Final Plat
Approval

LAND DEVELOPMENT CONSULTANTS agent(s) for JESUS & CINDY FRAIRE request(s) the above action(s) for all or a portion of Lot(s) 12 & 13, Block(s) 2, **GREGORIO & RAFAEL APODACA ADDITION**, zoned SU-2 MR, located on JESUS ST SE, between DAN AVE


SE and JESUS ST SE containing approximately 1 acre(s).
[Deferred from 3/29/06] [Indef deferred from 4/5/06] (L-14)
**INDEFINITELY DEFERRED AT THE AGENT'S
REQUEST.**

NO ACTION IS TAKEN ON THESE CASES:
APPLICANT - AGENT IS REQUIRED TO BE AT THE MEETING

16. **Project # 1004782**
06DRB-00398 Minor-Sketch Plat or Plan
- THOMAS GUIITERREZ request(s) the above action(s) for all or a portion of Lot(s) 18, Block(s) 1, **SLOANS ACRES**, zoned R-1, located on ESTANCIA NW, between WAYNE NW and EVERITT NW containing approximately 1 acre(s). (G-11) **THE ABOVE REQUEST WAS REVIEWED AND COMMENTS WERE GIVEN.**
17. **Project # 1004789**
06DRB-00409 Minor-Sketch Plat or Plan
- REBECCA LANGTON request(s) the above action(s) for all or a portion of Lot(s) 10A & 10B, **GAUL - RL ADDITION**, zoned R-1 residential zone, located on 4TH ST NW, between GRIEGOS NW and MONTANO NW containing approximately 1 acre(s). (F-14) **THE ABOVE REQUEST WAS REVIEWED AND COMMENTS WERE GIVEN.**
18. Approval of the Development Review Board Minutes for March 29, 2006. **THE DEVELOPMENT REVIEW BOARD MINUTES FOR MARCH 29, 2006 WERE APPROVED BY THE BOARD.**

ADJOURNED: 10:40 A.M.

CITY OF ALBUQUERQUE



PLANNING DEPARTMENT
DEVELOPMENT AND BUILDING SERVICES
HYDROLOGY DEVELOPMENT SECTION

DEVELOPMENT REVIEW BOARD – SPEED MEMO

DRB CASE NO/PROJECT NO: 1004770

AGENDA ITEM NO: 14

SUBJECT:

Final Plat
Preliminary Plat

ACTION REQUESTED:

REV/CMT: () APPROVAL: (X) SIGN-OFF: () EXTN: () AMEND: ()

ENGINEERING COMMENTS:

No adverse comments.

P.O. Box 1293

Albuquerque

New Mexico 87103

www.cabq.gov

RESOLUTION:


APPROVED ___; DENIED ___; DEFERRED ___; COMMENTS PROVIDED ___; WITHDRAWN ___

DELEGATED: (SEC-PLN) (SP-SUB) (SP-BP) (FP) TO: (UD) (CE) (TRANS) (PRKS) (PLNG)

SIGNED: Bradley L. Bingham
City Engineer / AMAFCA Designee

DATE: APRIL 5, 2006

CITY OF ALBUQUERQUE



PLANNING DEPARTMENT
DEVELOPMENT AND BUILDING SERVICES
HYDROLOGY DEVELOPMENT SECTION

DEVELOPMENT REVIEW BOARD – SPEED MEMO

DRB CASE NO/PROJECT NO: 1004770

AGENDA ITEM NO: 14

SUBJECT:

Final Plat
Preliminary Plat

ACTION REQUESTED:

REV/CMT: () APPROVAL: (X) SIGN-OFF: () EXTN: () AMEND: ()

ENGINEERING COMMENTS:

P.O. Box 1293

No adverse comments.

Albuquerque

New Mexico 87103

www.cabq.gov

RESOLUTION:


4-12-06

APPROVED __; DENIED __; DEFERRED X; COMMENTS PROVIDED __; WITHDRAWN __

DELEGATED: (SEC-PLN) (SP-SUB) (SP-BP) (FP) TO: (UD) (CE) (TRANS) (PRKS) (PLNG)

SIGNED: Bradley L. Bingham
City Engineer / AMAFCA Designee

DATE: APRIL 5, 2006



**DEVELOPMENT REVIEW BOARD
ACTION SHEET**

Plaza del Sol Hearing Room, Basement, Plaza del Sol Building

March 29, 2006

9:00 a.m.

MEMBERS:

Sheran Matson, AICP, DRB Chair
Claire Senova, Administrative Assistant

Wilfred Gallegos, Transportation Development
Brad Bingham, Alternate City Engineer

Roger Green, Utility Development
Christina Sandoval, Parks & Recreation

NOTE: UNLESS ANNOUNCED DURING THE MEETING, THE DEVELOPMENT REVIEW BOARD WILL NOT TAKE A LUNCH BREAK.

NOTE: INDIVIDUALS WITH DISABILITIES WHO NEED SPECIAL ASSISTANCE TO PARTICIPATE AT THIS MEETING SHOULD CONTACT CLAIRE SENOVA, PLANNING DEPARTMENT, AT 924-3946. HEARING IMPAIRED USERS MAY CONTACT HER VIA THE NEW MEXICO RELAY NETWORK BY CALLING TOLL-FREE:1-800-659-8331.

NOTE: REQUESTS FOR DEFERRAL OF CASES WILL BE DISCUSSED BY THE BOARD AND THE APPLICANT AND/OR AGENT AT THE BEGINNING OF THE AGENDA. BOTH PARTIES MUST AGREE UPON THE DATE OF DEFERRAL. IF THE APPLICANT/AGENT IS NOT PRESENT, THE ADMINISTRATIVE ASSISTANT MUST RECEIVE A LETTER, PRIOR TO THE HEARING DATE, REQUESTING A SPECIFIC DEFERRAL DATE. THE BOARD WILL DISCUSS AND MAKE A DECISION AT THE HEARING. THE APPLICANT/AGENT WILL THEN BE INFORMED OF THE DEFERRAL DATE AND REASON.

- A. Call to Order: 9:00 A.M.
- B. Changes and/or Additions to the Agenda
- C. New or Old Business

Adjourned: 10:50 A.M.

CASES WHICH REQUIRE PUBLIC NOTIFICATION

MAJOR SUBDIVISIONS, VACATIONS, SIA EXTENSIONS AND SITE DEVELOPMENT PLANS

1. **Project # 1004739**
06DRB-00291 Major-Preliminary Plat
Approval
06DRB-00292 Minor-Temp Defer SDWK

SURV-TEK INC agent(s) for THE TRAILS LLC request(s) the above action(s) for all or a portion of Tract(s) 4, THE TRAILS, UNIT 2 (to be known as **ESTADOS @ THE TRAILS, UNIT 2**) zoned R-D, located on OAKRIDGE ST NW, between RAINBOW BLVD NW and UNIVERSE BLVD NW containing approximately 20 acre(s). (C-9) **WITH THE SIGNING OF THE INFRASTRUCTURE LIST DATED 3/29/06 AND APPROVAL OF THE GRADING PLAN ENGINEER STAMP DATED 2/21/06 THE PRELIMINARY PLAT WAS APPROVED WITH CONDITIONS OF FINAL PLAT: 1) IN ACCORDANCE WITH CITY COUNCIL**

RESOLUTION R-05-297, THIS SUBDIVISION'S EFFECT ON THE DESIGN CAPACITY OF APS AREA SCHOOLS MUST BE RESOLVED PRIOR TO FINAL PLAT APPROVAL. 2) THE PRESIDENT OF THE HOMEOWNERS ASSOCIATION MUST SIGN THE FINAL PLAT. THE OWNER MAY DO SO IF THERE IS NO PRESIDENT AT THE TIME OF FINAL PLAT APPROVAL. THE TEMPORARY DEFERRAL OF CONSTRUCTION OF SIDEWALKS ON THE INTERIOR STREETS WAS APPROVED AS SHOWN ON EXHIBIT C IN THE PLANNING FILE.

2. **Project # 1004688**
06DRB-00293 Major-Preliminary Plat
Approval
06DRB-00294 Minor-Temp Defer SDWK

CLARK CONSULTING ENGINEERS agent(s) for JOHN ABBOTT & BILL H. BURNS request(s) the above action(s) for all or a portion of Tract(s) 2, 2a & 2b, ALVARADO GARDENS ADDITION, UNIT 1 (to be known as PINON ENCANTADA SUBDIVISION) zoned RA-2 residential and agricultural zone, located on RIO GRANDE BLVD NW, between MATTHEW AVE NW and CAMPBELL RD NW containing approximately 3 acre(s). [REF: 06DRB00179] (G-12/G-13) WITH THE SIGNING OF THE INFRASTRUCTURE LIST DATED 3/29/06 AND APPROVAL OF THE GRADING PLAN ENGINEER STAMP DATED 2/6/06 THE PRELIMINARY PLAT WAS APPROVED WITH CONDITION OF FINAL PLAT: THE PRESIDENT OF THE HOMEOWNERS ASSOCIATION MUST SIGN THE FINAL PLAT. THE OWNER MAY DO SO IF THERE IS NO PRESIDENT AT THE TIME OF FINAL PLAT APPROVAL. THE TEMPORARY DEFERRAL OF CONSTRUCTION OF SIDEWALKS ON THE INTERIOR STREETS WAS APPROVED AS SHOWN ON EXHIBIT C IN THE PLANNING FILE.

3. **Project # 1003800**
05DRB-01906 Major-Vacation of Pub
Right-of-Way
05DRB-01908 Minor-Prelim&Final Plat
Approval
05DRB-01907 Minor-Temp Defer SDWK

RIO GRANDE ENGINEERING agent(s) for PETE DASKALOS, LLAVE HOMES request(s) the above action(s) for all or a portion of Lot(s) 1-4, Block(s) 2, NORTH ALBUQUERQUE ACRES, UNIT 3 (to be known as LA CUEVITA OESTE) zoned R-D residential and related uses zone, developing area, located on EAGLE ROCK

AVE NE, between VENTURA BLVD NE and BARSTOW BLVD NE containing approximately 4 acre(s). [REF: 04DRB01820] [Deferred from 1/11/06 & 2/1/06 & 2/15/06 & 3/1/06 & 3/15/06 & 3/29/06] (C-20) **DEFERRED AT THE AGENT'S REQUEST TO 4/12/06.**

4. **Project # 1004464**
05DRB-01540 Major-Vacation of Pub
Right-of-Way

GARCIA KRAEMER & ASSOCIATES agent(s) for 4120 SILVER LLC & 4200 SILVER LLC, request(s) the above action(s) for Lot(s) 5 & 6, Block(s) 10 and Lot(s) 1, Block(s) 11, **MESA GRANDE ADDITION**, zoned O-R, located on SIERRA DR SE, between SILVER AVE SE and MESA GRANDE PL SE. [Deferred from 10/26/05 & 1/18/06 & 3/29/06] (K-17) **DEFERRED AT THE AGENT'S REQUEST TO 9/27/06.**

5. **Project # 1004639**
06DRB-00254 Major-SiteDev Plan Subd
06DRB-00255 Major-Preliminary Plat
Approval
06DRB-00256 Minor-Sidewalk Variance
06DRB-00257 Minor-Temp Defer SDWK

RIO GRANDE ENGINEERING agent(s) for WASHINGTON INVESTORS request(s) the above action(s) for all or a portion of Lot(s) 313-A-2-B, ACRES ADDITION (to be known as **VENTANA DEL BOSQUE SUBDIVISION**) zoned RA-2 residential and agricultural zone, located on MOUNTAIN RD NW, between GABALDON DR NW and LULAC AVE NW containing approximately 5 acre(s). [REF: 06DRB00055] [Deferred from 3/22/06] (J-12) **THE SITE PLAN FOR SUBDIVISION WAS APPROVED WITH FINAL SIGN OFF DELEGATED TO TRANSPORTATION DEVELOPMENT FOR CORRECTION OF RADIUS ON GABALDON AND CORRECTION OF GABALDON ROAD EXHIBIT AND TO PLANNING FOR THE 15-DAY APPEAL PERIOD AND 3 COPIES OF THE SITE PLAN. WITH THE SIGNING OF THE INFRASTRUCTURE LIST DATED 3/29/06 AND APROVAL OF THE GRADING PLAN ENGINEER STAMP DATED 2/20/06 THE PRELIMINARY PLAT WAS APPROVED WITH CONDITIONS OF FINAL PLAT: 1) RESTRICTIONS AND COVENANTS MUST BE SIGNED AND RECORDED. 2) CORRECTION OF RADIUS ON GABALDON AND CORRECTION OF GABALDON ROAD EXHIBIT. 3) ADA RAMPS MUST BE WITHIN THE PUBLIC RIGHT-OF-WAY. 4) THE PRESIDENT OF THE HOMEOWNERS**

ASSOCIATION MUST SIGN THE FINAL PLAT. THE OWNER MAY DO SO IF THERE IS NO PRESIDENT AT THE TIME OF FINAL PLAT APPROVAL. A SIDEWALK VARIANCE FOR WAIVER OF SIDEWALKS WAS APPROVED AS SHOWN ON EXHIBIT C IN THE PLANNING FILE. THE TEMPORARY DEFERRAL OF CONSTRUCTION OF SIDEWALKS ON THE INTERIOR STREETS WAS APPROVED AS SHOWN ON EXHIBIT C IN THE PLANNING FILE.

SITE DEVELOPMENT PLANS (EPC FINAL SIGN-OFF) AMENDED PLANS AND MASTER DEVELOPMENT PLANS (CITY COUNCIL FINAL SIGN-OFF)

NOTE: IF THE APPLICANT/AGENT IS NOT PRESENT WHEN THEIR REQUEST IS CALLED, THEN THE REQUEST MAY BE INDEFINITELY DEFERRED ON A NO SHOW.

THERE ARE NO SITE DEVELOPMENT PLANS THIS WEEK . . .

MINOR PLATS, FINAL (MAJOR) PLATS, AMENDED PLATS AND PLANS

- 6. Project # 1004771**
06DRB-00373 Minor-Prelim&Final Plat Approval

RON GARNER agent(s) for GARBAC, LLC request(s) the above action(s) for all or a portion of Lot(s) 4, 5 & 6, Block(s) 41, **RAYNOLDS ADDITION**, zoned SU-2/NCR, located on COAL AVE SW, between 10TH ST SW and 11TH ST SW containing approximately 1 acre(s). *[Deferred from 3/29/06]* (K-13) **DEFERRED AT THE AGENT'S REQUEST TO 4/5/06.**

- 7. Project # 1004177**
06DRB-00374 Minor-Final Plat Approval

BOHANNAN HUSTON INC agent(s) for D R HORTON HOMES INC request(s) the above action(s) for all or a portion of Tract(s) 11-A, UNIT 1 (to be known as **VENTANA HIGHLANDS, UNIT 2 @ VENTANA RANCH WEST**) zoned R-LT residential zone, located on IRVING BLVD NW, between VENTANA RIDGE RD NW and COYOTE CANYON NW containing approximately 20 acre(s). [REF: 05DRB01122] (B-8) **THE FINAL PLAT WAS APPROVED WITH FINAL SIGN OFF DELEGATED TO PLANNING TO RECORD THE PLAT.**

8. **Project # 1003666**
06DRB-00371 Minor-Prelim&Final Plat
Approval

WAYJOHN SURVEYING INC agent(s) for SAWMILL PARTNERS, SCOTT WHITTINGTON request(s) the above action(s) for all or a portion of Tract(s) B2A2 & B2A3, **LANDS OF FREEWAY-OLD TOWN LIMITED**, zoned S-MI, located on 18TH ST NW, between BELLAMAH AVE NW and MOUNTAIN RD NW containing approximately 1 acre(s). [REF: O4DRB01405, 05DRB00793, 05DRB00970] (J-13) **PRELIMINARY AND FINAL PLAT WAS APPROVED WITH FINAL SIGN OFF DELEGATED TO TRANSPORTATION DEVELOPMENT FOR PEDESTRIAN EASEMENT.**

9. **Project # 1004770**
06DRB-00372 Minor-Prelim&Final Plat
Approval

WAYJOHN SURVEYING INC agent(s) for COE PROPERTIES, STEVE COE request(s) the above action(s) for all or a portion of Lot(s) 9-12, Block(s) 10, **MESA GRANDE ADDITION**, zoned O-R, located on SIERRA DR SE, between SILVER AVE SE and ZUNI RD SE containing approximately 1 acre(s). [*Deferred from 3/29/06*] (K-17) **DEFERRED AT THE AGENT'S REQUEST TO 4/5/06.**

10. **Project # 1004766**
06DRB-00361 Minor-Prelim&Final Plat
Approval

LAND DEVELOPMENT CONSULTANTS agent(s) for JESUS & CINDY FRAIRE request(s) the above action(s) for all or a portion of Lot(s) 12 & 13, Block(s) 2, **GREGORIO & RAFAEL APODACA ADDITION**, zoned SU-2 MR, located on JESUS ST SE, between DAN AVE SE and JESUS ST SE containing approximately 1 acre(s). [*Deferred from 3/29/06*] (L-14) **DEFERRED AT THE AGENT'S REQUEST TO 4/5/06.**

11. **Project # 1004768**
06DRB-00369 Minor-Prelim&Final Plat
Approval

JACKS HIGH COUNTRY INC agent(s) for DAVID & JENNIFER THORNBURG request(s) the above action(s) for all or a portion of Lot(s) 1, 2 & 18, Block(s) 11, **MONTGOMERY HEIGHTS**, zoned R-1, located on MARS RD NE, between WELLESLEY AVE NE and TULANE DR NE containing approximately 1 acre(s). [Deferred from 3/29/06] (G-16) **DEFERRED AT THE AGENT'S REQUEST TO 4/12/06.**

NO ACTION IS TAKEN ON THESE CASES:

APPLICANT - AGENT IS REQUIRED TO BE AT THE MEETING

12. **Project # 1004769**
06DRB-00370 Minor-Sketch Plat or Plan

KO HOW-CHI request(s) the above action(s) for all or a portion of Lot(s) 25 & 26, Block(s) 109, **SNOWHEIGHTS ADDITION**, zoned C-1, located on MENAUL NE NE, between MORRIS NE and PROSPECT NE containing approximately 1 acre. (H-21) **INDEFINITELY DEFERRED ON A NO SHOW.**

13. **Project # 1004772**
06DRB-00376 Minor-Sketch Plat or Plan

ISAACSON & ARFMAN PA agent(s) for HOLLY SP LLC, C/O SCM PROPERTY CO LLC request(s) the above action(s) for all or a portion of Lot(s) 14, 15, 18 & 19, Block(s) 18, Tract(s) A, **NORTH ALBUQUERQUE ACRES, UNIT B**, zoned SU-2, M-1, located on HOLLY AVE NE, between PASEO DEL NORTE NE and SAN PEDRO DR NE containing approximately 4 acre(s). [REF: Z-1534, ZA-88-217] (C-18) **THE ABOVE REQUEST WAS REVIEWED AND COMMENTS WERE GIVEN.**

14. **Project # 1004773**
06DRB-00377 Minor-Sketch Plat or Plan

ISAACSON & ARFMAN PA agent(s) for PASEO PLACE LLC C/O ARGUS DEVELOPMENT CO request(s) the above action(s) for all or a portion of Lot(s) 12, 13, 20 & 21, Block(s) 18, Tract(s) A, **NORTH ALBUQUERQUE ACRES, UNIT B**, zoned SU-2, M-1, located on HOLLY AVE NE, between PASEO DEL NORTE NE and SAN PEDRO DR NE containing approximately 4 acre(s). [REF: ZA-88-217, Z-1534] (C-18) **THE ABOVE REQUEST WAS REVIEWED AND COMMENTS WERE GIVEN.**

15. **Project # 1004774**
06DRB-00379 Minor-Sketch Plat or Plan

JESUS M SANCHEZ request(s) the above action(s) for all or a portion of Lot(s) H1A, Block(s) 2, **MONTOYA 2ND REPLAT**, zoned SU-2 MR, located on ABAJO SE SE, between SAN JOSE DRAIN SE and TOPEKA SE containing approximately 1 acre(s). (M-14) **THE ABOVE REQUEST WAS REVIEWED AND COMMENTS WERE GIVEN.**

16. Approval of the Development Review Board Minutes for March 22, 2006. **THE DEVELOPMENT REVIEW BOARD MINUTES FOR MARCH 22, 2006 WERE APPROVED BY THE BOARD.**

ADJOURNED: 10:50 A.M.

CITY OF ALBUQUERQUE



**PLANNING DEPARTMENT
DEVELOPMENT AND BUILDING SERVICES
HYDROLOGY DEVELOPMENT SECTION**

DEVELOPMENT REVIEW BOARD--SPEED MEMO

DRB CASE NO/PROJECT NO: 1004770

AGENDA ITEM NO: 9

SUBJECT:

Final Plat
Preliminary Plat

ACTION REQUESTED:

REV/CMT:() APP:(x) SIGN-OFF:() EXTN:() AMEND:()

P.O. Box 1293

ENGINEERING COMMENTS:

No adverse comments.

Albuquerque

New Mexico 87103

RESOLUTION:

4-5-06

APPROVED ____; DENIED ____; DEFERRED X; COMMENTS PROVIDED ____; WITHDRAWN

www.cabq.gov

SIGNED-OFF: (SEC-PLN) (SP-SUB) (SP-BP) (FP) BY: (UD) (CE) (TRANS) (PKS) (PLNG)

DELEGATED: (SEC-PLN) (SP-SUB) (SP-BP) (FP) TO: (UD) (CE) (TRANS) (PKS) (PLNG)

FOR:

SIGNED: Bradley L. Bingham
City Engineer/AMAFCA Designee

DATE: March 29, 2006

DEVELOPMENT REVIEW BOARD
UTILITY DEVELOPMENT
Standard Comment Sheet

DRB-1004770

Item No. 9

Zone Atlas K-17

DATE ON AGENDA 03/29/06

INFRASTRUCTURE REQUIRED (x)YES ()NO

CROSS REFERENCE: N/A

TYPE OF APPROVAL REQUESTED: () ANNEXATION

() SKETCH PLAT (X) PRELIMINARY PLAT () FINAL PLAT

() SITE PLAN REVIEW AND COMMENT () SITE PLAN FOR SUBDIVISION

() SITE PLAN FOR BUILDING PERMIT

Comments:

1. Go to the Fire Marshal's office and get a determination about whether this project must add a fire hydrant.

If you have any questions or comments please call Bill Balch at 924-3988.

~~19~~

4770

DXF Electronic Approval Form

DRB Project Case #: 1004770

Subdivision Name: MESA GRANDE ADDN LTS 9A & 11A BLK 10

Surveyor: THOMAS D JOHNSTON

Contact Person: THOMAS D JOHNSTON

Contact Information:

DXF Received: 3/29/2006

Hard Copy Received: 3/23/2006

Coordinate System: Ground rotated to NMSP Grid


Approved

3/28/06
Date

* The DXF file cannot be accepted (at this time) for the following reason(s):

AGIS Use Only
Copied fc 4770 to agiscov on 3/29/2006 Contact person notified on 3/29/2006



CITY OF ALBUQUERQUE
Planning Department
March 29, 2006
DRB Comments

ITEM # 9

PROJECT # 1004770 APPLICATION # 06-00372

RE: Mesa Grande Addition/p&f

The request is in the Nob Hill Sector Development Plan.

The request meets the minimum lot size requirements.

AGIS dxf is not approved.

Planning will take delegation for the AGIS dxf approval.

A handwritten signature in black ink, appearing to read "Andrew Garcia", is written over a horizontal line. The signature is stylized and cursive.

Andrew Garcia, Planning Alternate
924-3858 fax 924-3864 agarcia@cabq.gov

INFRASTRUCTURE LIST

(Rev. 9-20-05)

EXHIBIT "A"

**TO SUBDIVISION IMPROVEMENTS AGREEMENT
DEVELOPMENT REVIEW BOARD (D.R.B.) REQUIRED INFRASTRUCTURE LIST**

#22
ORIGINAL

Lots 9-A and 11-A, Block 10, Mesa Grande Addition
PROPOSED NAME OF PLAT AND/OR SITE DEVELOPMENT PLAN

Lots 9, 10, 11 and 12, Block 10, Mesa Grande Addition
EXISTING LEGAL DESCRIPTION PRIOR TO PLATTING ACTION

Following is a summary of PUBLIC/PRIVATE Infrastructure required to be constructed or financially guaranteed for the above development. This Listing is not necessarily a complete listing. During the SIA process and/or in the review of the construction drawings, if the DRC Chair determines that appurtenant items and/or unforeseen items have not been included in the infrastructure listing, the DRC Chair may include those items in the listing and related financial guarantee. Likewise, if the DRC Chair determines that appurtenant or non-essential items can be deleted from the listing, those items may be deleted as well as the related portions of the financial guarantees. All such revisions require approval by the DRC Chair, the User Department and agent/owner. If such approvals are obtained, these revisions to the listing will be incorporated administratively. In addition, any unforeseen items which arise during construction which are necessary to complete the project and which normally are the Subdivider's responsibility will be required as a condition of project acceptance and close out by the City.

Financially Guaranteed	Constructed Under	Size	Type of Improvement	Location	From	To	Construction Certification		
							Inspector	Private P.E.	City Crst Engineer
<input type="checkbox"/>	<input type="checkbox"/>	20'	Public Alley per std. Dwg. 2411	South Alley	West property line of subject property	West Right of way line of Sierra Dr. SE	/	/	/
<input type="checkbox"/>	<input type="checkbox"/>		Associated improvements to alley	South Alley	West property line of subject property	West Right of way line of Sierra Dr. SE	/	/	/
<input type="checkbox"/>	<input type="checkbox"/>		(CURB RETURN AT SIERRA DR. SE)				/	/	/
<input type="checkbox"/>	<input type="checkbox"/>		Close two driveway openings	Sierra Drive, SE	South Alley	North property line	/	/	/
<input type="checkbox"/>	<input type="checkbox"/>		Replace drive openings with standard curb and gutter and 13' sidewalk	Sierra Drive, SE	South Alley	North property line	/	/	/
<input type="checkbox"/>	<input type="checkbox"/>		Fire Hydrant (PUBLIC)	South Alley	33' East of west property line		/	/	/
<input type="checkbox"/>	<input type="checkbox"/>	6"	WATER LINE FOR FIRE HYDRANT	SOUTH ALLEY	SIERRA DR SE	85 FEET ±	/	/	/
<input type="checkbox"/>	<input type="checkbox"/>						/	/	/
<input type="checkbox"/>	<input type="checkbox"/>						/	/	/
<input type="checkbox"/>	<input type="checkbox"/>						/	/	/
<input type="checkbox"/>	<input type="checkbox"/>						/	/	/

The items listed below are on the CCIP and approved for Impact Fee credits. Signatures from the Impact Fee Administrator and the City User Department is required prior to DRB approval of this listing. The items listed below are subject to the standard SIA requirements.

Financially Guaranteed DRC #	Constructed Under DRC #	Size	Type of Improvement	Location	From	To	Construction Certification		
							Private Inspector	P.E.	City Cnst Engineer
<input type="text"/>	<input type="text"/>						/	/	/
<input type="text"/>	<input type="text"/>						/	/	/

Approval of Creditable Items:
 Impact Fee Administrator Signature _____ Date _____

Approval of Creditable Items:
 City User Dept. Signature _____ Date _____

NOTES

If the site is located in a floodplain, then the financial guarantee will not be released until the LOMR is approved by FEMA.
 Street lights per City requirements.

- 1 _____
- 2 _____
- 3 _____

AGENT / OWNER DEVELOPMENT REVIEW BOARD MEMBER APPROVALS

Coe Properties Inc
 NAME (print)

J. Matson 4/12/06 DRB CHAIR - date
Christina Sandoval 4/12/06 PARKS & RECREATION - date

Wayjohn Surveying Inc.
 FIRM

Jeffrey 4-12-06
 TRANSPORTATION DEVELOPMENT - date

AMAFCA - date

[Signature] 4.10.06
 SIGNATURE - date
[Signature] 4.12.06
 SIGNATURE - date

Roger Sheen 4/12/06
 UTILITY DEVELOPMENT - date
Bradley J. Bingham 4/12/06
 CITY ENGINEER - date

_____- date
 _____ - date

DESIGN REVIEW COMMITTEE REVISIONS

REVISION	DATE	DRC CHAIR	USER DEPARTMENT	AGENT / OWNER

#14

ONE STOP SHOP
CITY OF ALBUQUERQUE PLANNING DEPARTMENT
Development & Building Services

PAID RECEIPT

APPLICANT NAME COE PROPERTIES

AGENT WAY JOHN SURVEYING INC

ADDRESS 330 LOUISIANA BLVD NE

PROJECT & APP # 1004770 / 06 DRB 00372

PROJECT NAME MESA GRANDE ADDITION

\$ 441032/3424000 Conflict Management Fee

\$ 441006/4983000 DRB Actions

\$ 50.00 441006/4971000 EPC/AA/LUCC Actions & All Appeals DEFERRAL

\$ 441018/4971000 Public Notification

\$ 441006/4983000 DRAINAGE PLAN REVIEW OR TRAFFIC IMPACT STUDY***
() Major/Minor Subdivision () Site Development Plan () Bldg Permit
() Letter of Map Revision () Conditional Letter of Map Revision
() Traffic Impact Study

\$ 50.00 TOTAL AMOUNT DUE

***NOTE: If a subsequent submittal is required, bring a copy of this paid receipt with you to avoid an additional charge.

12335

WAYJOHN SURVEYING, INC.
11108 HUME AVE. NE. 505-255-2052
ALBUQUERQUE, NM 87112

DATE 4/3/06 95-32-1070

PAY TO THE ORDER OF CITY OF ALBUQUERQUE

\$ 50.00
DOLLARS

Fifty and 00/100

Bank of America

ACH R/T 107000327

FOR DEFERRAL / COE (MESA GRANDE ADD.)

RECEIPT# 00937797 WSH 002 TRANS# 0009
ACCOUNT # 4105
ACTIVITY # 1000
TRANS AMT \$50.00

MP

⑈012335⑈ ⑆107000327⑆ 000123386377⑈

\$50.00
\$0.00

A City of Albuquerque



DEVELOPMENT REVIEW APPLICATION

<p style="text-align: right;">Supplemental form</p> <p>SUBDIVISION S</p> <p><input type="checkbox"/> Major Subdivision action</p> <p><input checked="" type="checkbox"/> Minor Subdivision action</p> <p><input type="checkbox"/> Vacation V</p> <p><input type="checkbox"/> Variance (Non-Zoning)</p> <p>SITE DEVELOPMENT PLAN P</p> <p><input type="checkbox"/> ...for Subdivision Purposes</p> <p><input type="checkbox"/> ...for Building Permit</p> <p><input type="checkbox"/> IP Master Development Plan</p> <p><input type="checkbox"/> Cert. of Appropriateness (LUCC) L</p>	<p style="text-align: right;">Supplemental form</p> <p>ZONING Z</p> <p><input type="checkbox"/> Annexation & Zone Establishment</p> <p><input type="checkbox"/> Sector Plan</p> <p><input type="checkbox"/> Zone Change</p> <p><input type="checkbox"/> Text Amendment</p> <p>APPEAL / PROTEST of... A</p> <p><input type="checkbox"/> Decision by: DRB, EPC, LUCC, Planning Director or Staff, ZHE, Zoning Board of Appeals</p>
--	--

PRINT OR TYPE IN BLACK INK ONLY. The applicant or agent must submit the completed application in person to the Planning Department Development Services Center, 600 2nd Street NW, Albuquerque, NM 87102. Fees must be paid at the time of application. Refer to supplemental forms for submittal requirements.

APPLICANT INFORMATION:

NAME: COE PROPERTIES (STEVE COE) PHONE: 275-0933

ADDRESS: 2325 SAN PEDRO DRIVE NE FAX: 275-0932

CITY: ALBUQUERQUE STATE NM ZIP 87110 E-MAIL: _____

Proprietary interest in site: Owner

AGENT (if any): WAYJOHN SURVEYING, INC. PHONE: 255-2052

ADDRESS: 330 LOUISIANA BLVD NE FAX: 255-2887

CITY: ALBUQUERQUE STATE NM ZIP 87108 E-MAIL: WAYJOHN SURVEY AOL.COM

DESCRIPTION OF REQUEST: MINOR PRELIMINARY/FINAL PLAT TO CONSOLIDATE 4 LOTS INTO 2 LOTS.

Is the applicant seeking incentives pursuant to the Family Housing Development Program? Yes. No.

SITE INFORMATION: ACCURACY OF THE LEGAL DESCRIPTION IS CRUCIAL! ATTACH A SEPARATE SHEET IF NECESSARY.

Lot or Tract No. 9, 10, 11 & 12 Block: 10 Unit: _____

Subdiv. / Adn. MESA GRANDE ADD.

Current Zoning: O-R Proposed zoning: SAME

Zone Atlas page(s): 20187 K-17 No. of existing lots: 4 No. of proposed lots: 2

Total area of site (acres): 0.6147 Density if applicable: dwellings per gross acre: NA dwellings per net acre: NA

Within city limits? Yes. No , but site is within 5 miles of the city limits (DRB jurisdiction.) Within 1000FT of a landfill? NO

UPC No. 101306510706230407, 101306510607430409, 101306510607030408 MRGCD Map No. _____

LOCATION OF PROPERTY BY STREETS: On or Near: SIERRA DRIVE SE

Between: SILVER AVE SE and ZUNI ROAD SE

CASE HISTORY:

List any current or prior case number that may be relevant to your application (Proj., App., DRB-, AX_, Z_, V_, S_, etc.): _____

Check-off if project was previously reviewed by Sketch Plat/Plan , or Pre-application Review Team . Date of review: _____

SIGNATURE [Signature] DATE 3.20.06

(Print) THOMAS D. JOHNSTON Applicant Agent

FOR OFFICIAL USE ONLY

<p><input type="checkbox"/> INTERNAL ROUTING</p> <p><input checked="" type="checkbox"/> All checklists are complete</p> <p><input checked="" type="checkbox"/> All fees have been collected</p> <p><input checked="" type="checkbox"/> All case #'s are assigned</p> <p><input checked="" type="checkbox"/> AGIS copy has been sent</p> <p><input checked="" type="checkbox"/> Case history #'s are listed</p> <p><input checked="" type="checkbox"/> Site is within 1000ft of a landfill</p> <p><input checked="" type="checkbox"/> F.H.D.P. density bonus</p> <p><input checked="" type="checkbox"/> F.H.D.P. fee rebate</p>	<p>Application case numbers</p> <p><u>06DRB</u> - <u>00372</u></p> <p>_____ - _____</p> <p>_____ - _____</p> <p>_____ - _____</p> <p>_____ - _____</p> <p>Hearing date <u>03/29/06</u></p>	<p>Action</p> <p><u>PEE</u></p> <p><u>CME</u></p> <p>_____</p> <p>_____</p> <p>_____</p>	<p>S.F.</p> <p><u>5(3)</u></p> <p>_____</p> <p>_____</p> <p>_____</p>	<p>Fees</p> <p>\$ <u>285.00</u></p> <p>\$ <u>20.00</u></p> <p>\$ _____</p> <p>\$ _____</p> <p>\$ _____</p> <p>Total</p> <p>\$ <u>305.00</u></p>
--	--	--	---	---

Sandy Handley 03/21/06 Project # 1004770

Planner signature / date

Form revised September 2001

FORM S(3): SUBDIVISION - D.R.B. MEETING (UNADVERTISED) OR INTERNAL ROUTING

- SKETCH PLAT REVIEW AND COMMENT** **YOUR ATTENDANCE IS REQUIRED.**
- Scale drawing of the proposed subdivision plat (folded to fit into an 8.5" by 14" pocket) 6 copies for unadvertised meetings. Sketches are not reviewed through internal routing.
 - Site sketch with measurements showing structures, parking, Bldg. setbacks, adjacent rights-of-way and street improvements, etcetera, if there is any existing land use (folded to fit into an 8.5" by 14" pocket) 6 copies.
 - Zone Atlas map with the entire property(ies) precisely and clearly outlined and crosshatched (to be photocopied)
 - Letter briefly describing, explaining, and justifying the request
 - Any original and/or related file numbers are listed on the cover application

- MAJOR SUBDIVISION EXTENSION OF PRELIMINARY PLAT** **Your attendance is required.**
- Preliminary Plat reduced to 8.5" x 11"
 - Zone Atlas map with the entire property(ies) precisely and clearly outlined and crosshatched (to be photocopied)
 - Letter briefly describing, explaining, and justifying the request
 - Copy of previous D.R.B. approved infrastructure list
 - Copy of the Official D.R.B. Notice of approval
 - Any original and/or related file numbers are listed on the cover application
- Extensions are not reviewed through internal routing.**
Extension of preliminary plat approval expires after one year.

- MAJOR SUBDIVISION FINAL PLAT APPROVAL** **Your attendance is required.**
- Proposed Final Plat (folded to fit into an 8.5" by 14" pocket) 6 copies for unadvertised meetings, 4 copies for internal routing.
 - Zone Atlas map with the entire property(ies) precisely and clearly outlined and crosshatched (to be photocopied)
 - Original Mylar drawing of the proposed plat for internal routing only. Otherwise, bring Mylar to meeting.
 - Property owner's and City Surveyor's signatures on the Mylar drawing
 - SIA financial guaranty verification
 - Landfill disclosure and EHD signature line on the Mylar drawing if property is within a landfill buffer
 - Any original and/or related file numbers are listed on the cover application
- DXF FILE AND HARD COPY OF FINAL PLAT DATA FOR AGIS IS REQUIRED.**

- MINOR SUBDIVISION PRELIMINARY / FINAL PLAT APPROVAL** **Your attendance is required.**
- Proposed Preliminary / Final Plat (folded to fit into an 8.5" by 14" pocket) 6 copies for unadvertised meetings, 4 copies for internal routing.
 - Site sketch with measurements showing structures, parking, Bldg. setbacks, adjacent rights-of-way and street improvements, etcetera, if there is any existing land use (folded to fit into an 8.5" by 14" pocket) 6 copies.
 - Zone Atlas map with the entire property(ies) precisely and clearly outlined and crosshatched (to be photocopied)
 - Letter briefly describing, explaining, and justifying the request
 - Original Mylar drawing of the proposed plat for internal routing only. Otherwise, bring Mylar to meeting.
 - Property owner's and City Surveyor's signatures on the Mylar drawing
 - Landfill disclosure and EHD signature line on the Mylar drawing if property is within a landfill buffer
 - Fee (see schedule)
 - Any original and/or related file numbers are listed on the cover application
 - Infrastructure list if required (verify with DRB Engineer) **NO INTERNAL ROUTING**
- DXF FILE AND HARD COPY OF FINAL PLAT DATA FOR AGIS IS REQUIRED.**

- AMENDMENT TO PRELIMINARY PLAT (with minor changes)** **Your attendance is required.**
- AMENDMENT TO INFRASTRUCTURE LIST (with minor changes)**
- AMENDMENT TO GRADING PLAN (with minor changes)**
- PLEASE NOTE: There are no clear distinctions between significant and minor changes with regard to subdivision amendments. Significant changes are those deemed by the DRB to require public notice and public hearing.
- Proposed Amended Preliminary Plat, Infrastructure List, and/or Grading Plan (folded to fit into an 8.5" by 14" pocket) 6 copies for unadvertised meetings, 4 copies for internal routing.
 - Original Preliminary Plat, Infrastructure List, and/or Grading Plan (folded to fit into an 8.5" by 14" pocket) 6 copies for unadvertised meetings, 4 copies for internal routing.
 - Zone Atlas map with the entire property(ies) precisely and clearly outlined and crosshatched (to be photocopied)
 - Letter briefly describing, explaining, and justifying the request
 - Original Mylar drawing of the proposed amended plat for internal routing only. Otherwise, bring Mylar to meeting.
 - Property owner's and City Surveyor's signatures on the Mylar drawing, if the plat is being amended
 - Any original and/or related file numbers are listed on the cover application
- Amended preliminary plat approval expires after one year.

I, the applicant, acknowledge that any information required but not submitted with this application will likely result in deferral of actions.

THOMAS D. JOHNSTON AGENT Applicant name (print)
[Signature] 3.20.06 Applicant signature / date




Form revised MARCH 2003

- Checklists complete
- Fees collected
- Case #s assigned
- Related #s listed

Application case numbers
06DRB - - 00372
 - - -
 - - -

Sandy Handley 00372 Planner signature / date
Project # 1004770



330 Louisiana Blvd., N.E. ♦ Albuquerque, NM 87108 ♦ Phone: (505) 255-2052 ♦ Fax: (505) 255-2887

March 20, 2006

Planning Department
City of Albuquerque
PO Box 1293
Albuquerque, NM 87103

RE: Plat of Lots 9-A and 11-A, Block 10, Mesa Grande Subdivision

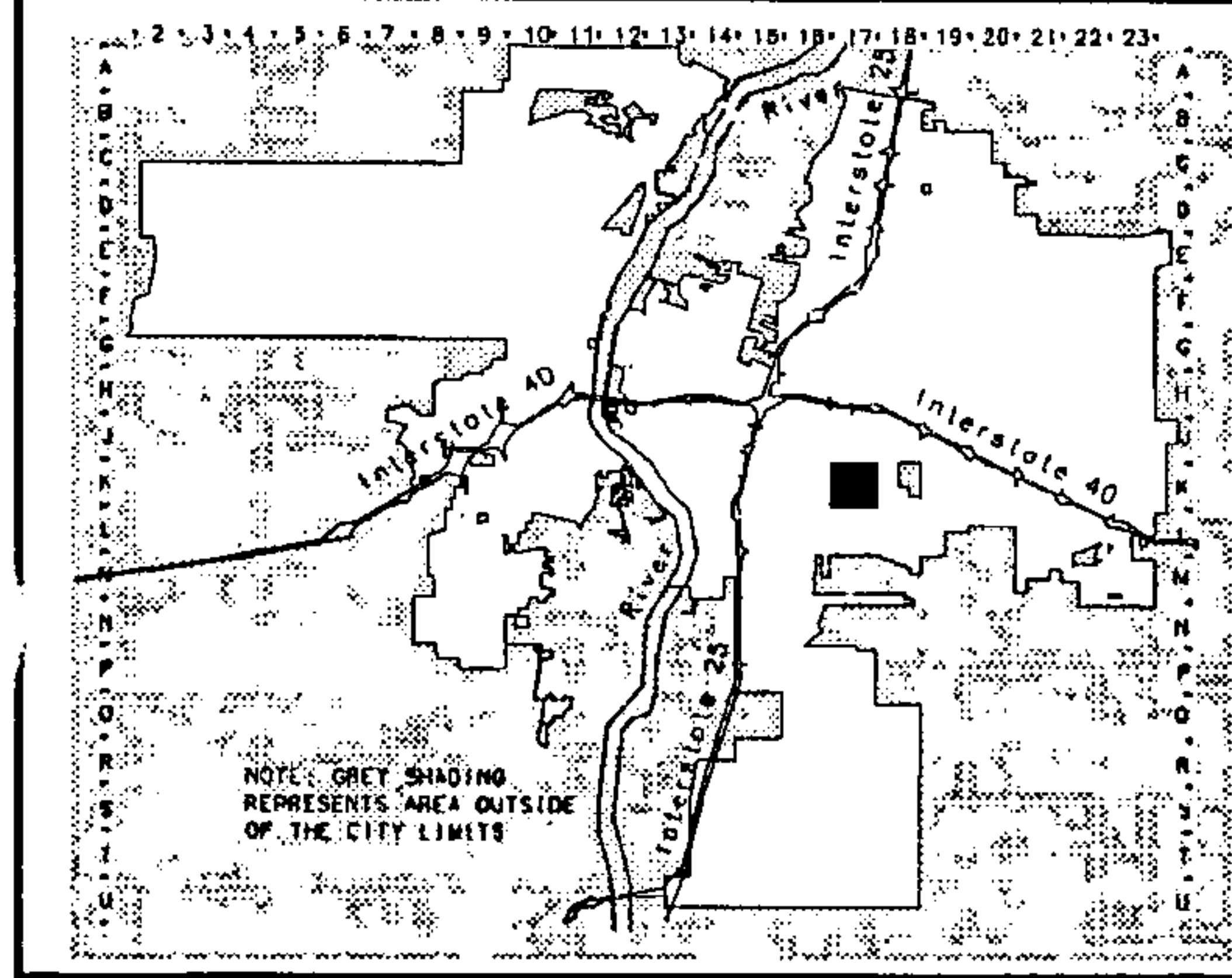
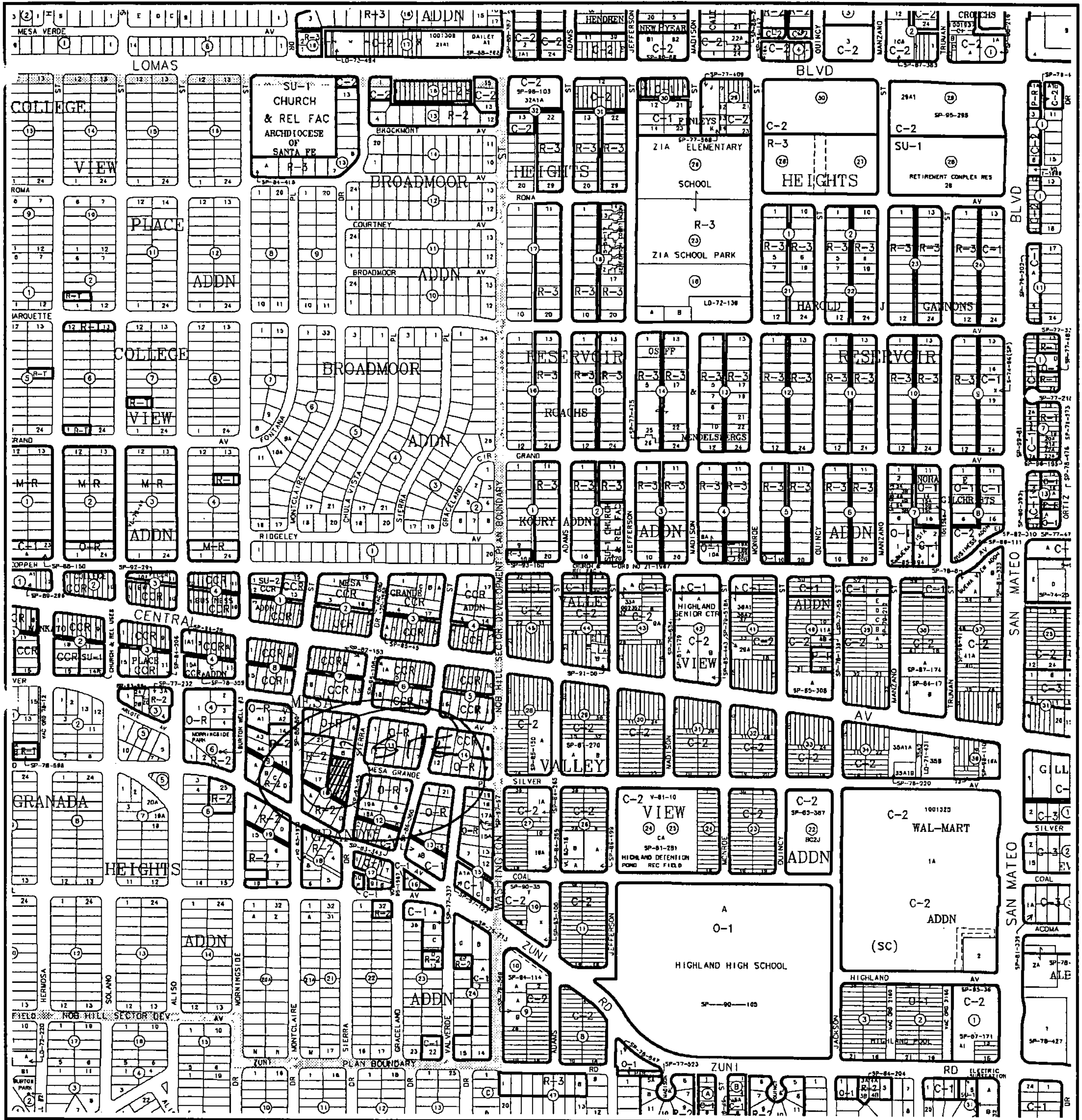
To Whom It May Concern:

I am submitting a preliminary and final minor subdivision plat on behalf of Coe Properties. This plat will eliminate the interior lot lines between the four existing parcels and it will create two new parcels. This plat will also grant private ingress/egress and drainage easements. Commercial buildings currently occupy the parcels. The proposed development will be condominiums.

Thank you for your time in considering this matter. If you have any questions, please give me a call at the above number.

Regards,

Thomas D. Johnston, PS, PE
President, Wayjohn Surveying Inc.



CITY OF
Albuquerque Geographic Information System
PLANNING DEPARTMENT
© Copyright 2003



Zone Atlas Page
K-17-Z
Map Amended through August 01, 2003

ONE STOP SHOP
CITY OF ALBUQUERQUE PLANNING DEPARTMENT
Development & Building Services

PAID RECEIPT

APPLICANT NAME COE PROPERTIES
AGENT WAY JOHN SURVEYING INC
ADDRESS 330 LOUISIANA BLVD NE
PROJECT & APP # 1004770/06DRB00372
PROJECT NAME MESA GRANDE ADDITION

\$ 20.00 441032/3424000 Conflict Management Fee
\$ 285.00 441006/4983000 DRB Actions
\$ _____ 441006/4971000 EPC/AA/LUCC Actions & All Appeals
\$ _____ 441018/4971000 Public Notification
\$ _____ 441006/4983000 DRAINAGE PLAN REVIEW OR TRAFFIC IMPACT STUDY***
() Major/Minor Subdivision () Site Development Plan () Bldg Permit
() Letter of Map Revision () Conditional Letter of Map Revision
() Traffic Impact Study
\$ 305.00 TOTAL AMOUNT DUE

***NOTE: If a subsequent submittal is required, bring a copy of this paid receipt with you to avoid an additional charge.

WAYJOHN SURVEYING, INC.
11108 HUME AVE. NE. 505-255-2052
ALBUQUERQUE, NM 87112

12318

DATE 3/21/06 95-32-1070

PAY TO THE ORDER OF CITY OF ALBUQUERQUE

\$ 305.00

THREE HUNDRED AND FIVE AND 00 / 100

DOLLARS

Bank of America

ACH/R/T 107000327

FOR DRB # 1004770 06DRB-00372

000123386372

DUPLICATE
City Of Albuquerque
Treasury Division

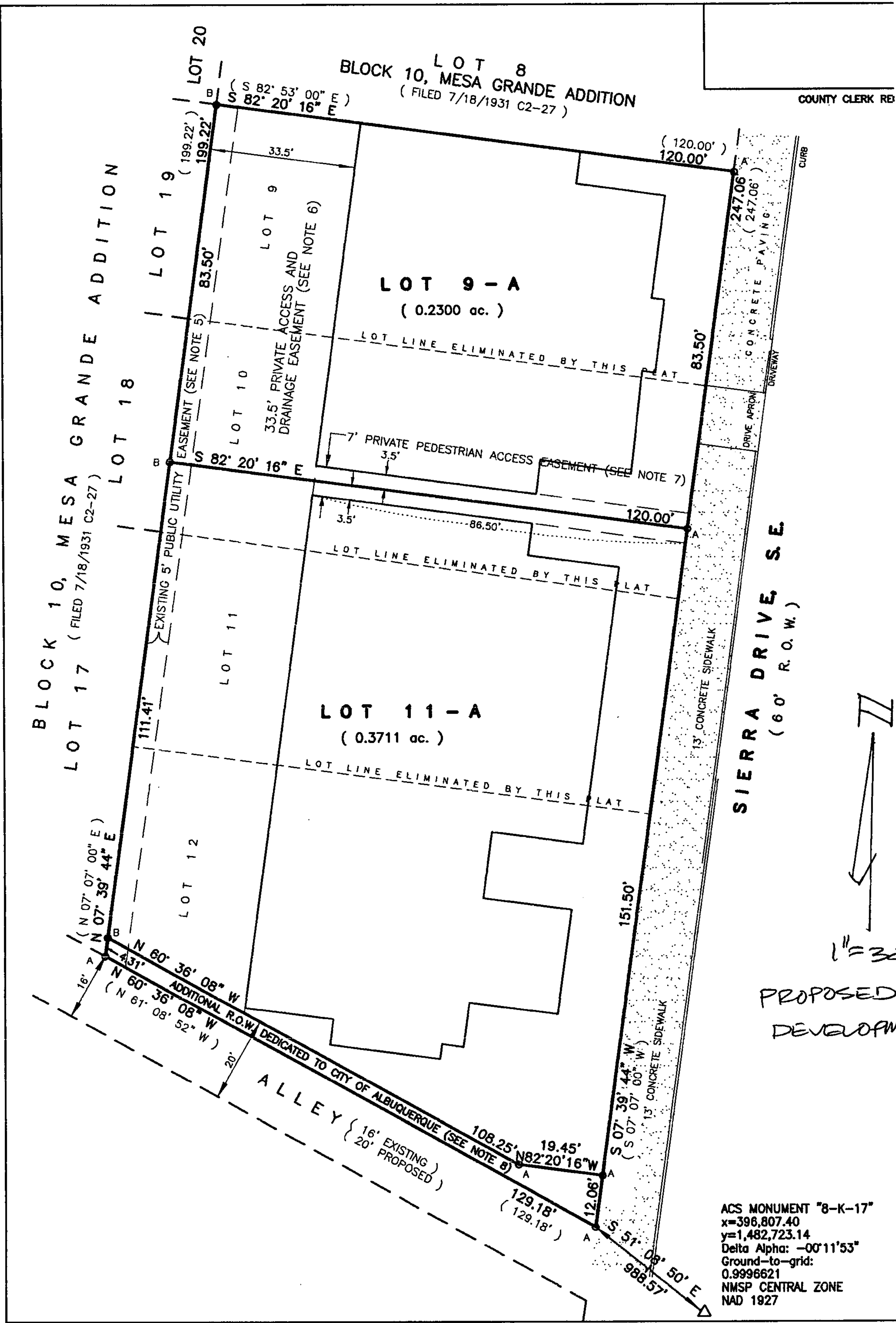
3/21/2006 7:33AM LOC: ANNX
RECEIPT# 00059220 WSH# 007 TRANSH# 0010
Account 441032 Fund 0110
Activity 3424000 TRSKAL
Trans Amt \$305.00
J24 Misc

\$20.00
Thank You

DUPLICATE
City Of Albuquerque
Treasury Division

3/21/2006 9:34AM LOC: ANNX
RECEIPT# 00059221 WSH# 007 TRANSH# 0010
Account 441006 Fund 0110
Activity 4983000 TRSKAL
Trans Amt \$305.00
J24 Misc

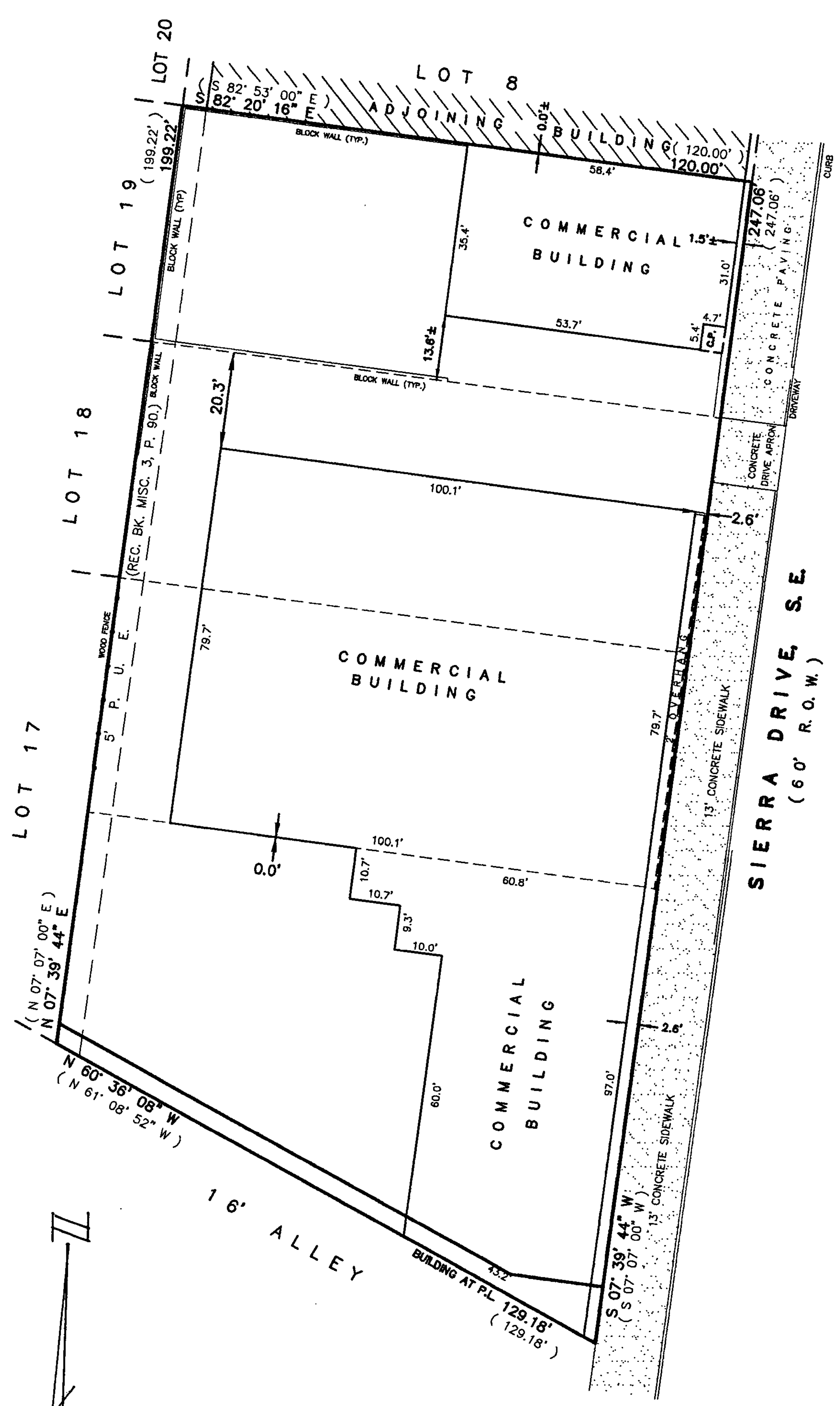
\$285.00
CK \$305.00
CHANGE \$0.00
Thank You



COUNTY CLERK RE:



PROPOSED DEVELOPMENT



11/30/11

EXISTING
 CONDITIONS