

#12



DRB CASE ACTION LOG (PREL & FINAL PLAT)

REVISED 9/28/05

This sheet must accompany your plat or site plan to obtain delegated signatures. Return sheet with site plan/plat once comments are addressed.

DRB Application No.: 06DRB-00523 (P&F)

Project # 1004845

Project Name: HERITAGE HILLS, UNIT 4

Agent: Doug Smith

Phone No.: 255-5577

Your request for (SDP for SUB), (SDP for BP), (FINAL PLATS), (MASTER DEVELOP. PLAN), was approved on 4/19/06 by the DRB with delegation of signature(s) to the following departments.

OUTSTANDING SIGNATURES COMMENTS TO BE ADDRESSED

- TRANSPORTATION: _____
- _____
- _____
- _____
- _____

- UTILITIES: _____
- _____
- _____
- _____

- CITY ENGINEER / AMAFCA: _____
- _____
- _____
- _____

- PARKS / CIP: _____
- _____
- _____
- _____

- PLANNING (Last to sign): record plat
- _____
- _____
- _____

X

Planning must record this plat. Please submit the following items:

- The original plat and a mylar copy for the County Clerk.
- Tax certificate from the County Treasurer.
- Recording fee (checks payable to the County Clerk). RECORDED DATE: _____
- Tax printout from the County Assessor.

- 3 copies of the approved site plan. Include all pages.
- County Treasurer's signature must be obtained prior to the recording of the plat with the County Clerk.
- Property Management's signature must be obtained prior to Planning Department's signature.
- AGIS DXF File approval required. ok
- Copy of recorded plat for Planning.

Project Number 1004845



DRB CASE ACTION LOG (PREL & FINAL PLAT)

REVISED 9/28/05

This sheet must accompany your plat or site plan to obtain delegated signatures. Return sheet with site plan/plat once comments are addressed.

DRB Application No.: 06DRB-00523 (P&F)

Project # 1004845

Project Name: HERITAGE HILLS, UNIT 4

Agent: Doug Smith

Phone No.: 255-5577

Your request for (SDP for SUB), (SDP for BP), (FINAL PLATS), (MASTER DEVELOP. PLAN), was approved on 4/19/06 by the DRB with delegation of signature(s) to the following departments.

OUTSTANDING SIGNATURES COMMENTS TO BE ADDRESSED

- TRANSPORTATION: _____
- _____
- _____
- _____
- _____
- UTILITIES: _____
- _____
- _____
- _____
- CITY ENGINEER / AMAFCA: _____
- _____
- _____
- _____
- PARKS / CIP: _____
- _____
- _____
- _____
- PLANNING (Last to sign): record plat
- _____
- _____
- _____



Planning must record this plat. Please submit the following items:

- The original plat and a mylar copy for the County Clerk.
- Tax certificate from the County Treasurer.
- Recording fee (checks payable to the County Clerk). RECORDED DATE: _____
- Tax printout from the County Assessor.
- 3 copies of the approved site plan. Include all pages.
- County Treasurer's signature must be obtained prior to the recording of the plat with the County Clerk.
- Property Management's signature must be obtained prior to Planning Department's signature.
- AGIS DXF File approval required.
- Copy of recorded plat for Planning.

Project Number 1004845

4845

DXF Electronic Approval Form

DRB Project Case #: 1004845

Subdivision Name: HERITAGE HILLS UNIT 4 LOTS 105A & 106A

Surveyor: DOUGLAS H SMITH

Contact Person: DOUGLAS H SMITH

Contact Information: 255-5577

DXF Received: 4/20/2006

Hard Copy Received: 4/20/2006

Coordinate System: NMSP Grid (NAD 27)


Approved

04.21.2006
Date

* The DXF file cannot be accepted (at this time) for the following reason(s):

AGIS Use Only

Copied fc 4845 to agiscov on 4/21/2006 Contact person notified on 4/21/2006

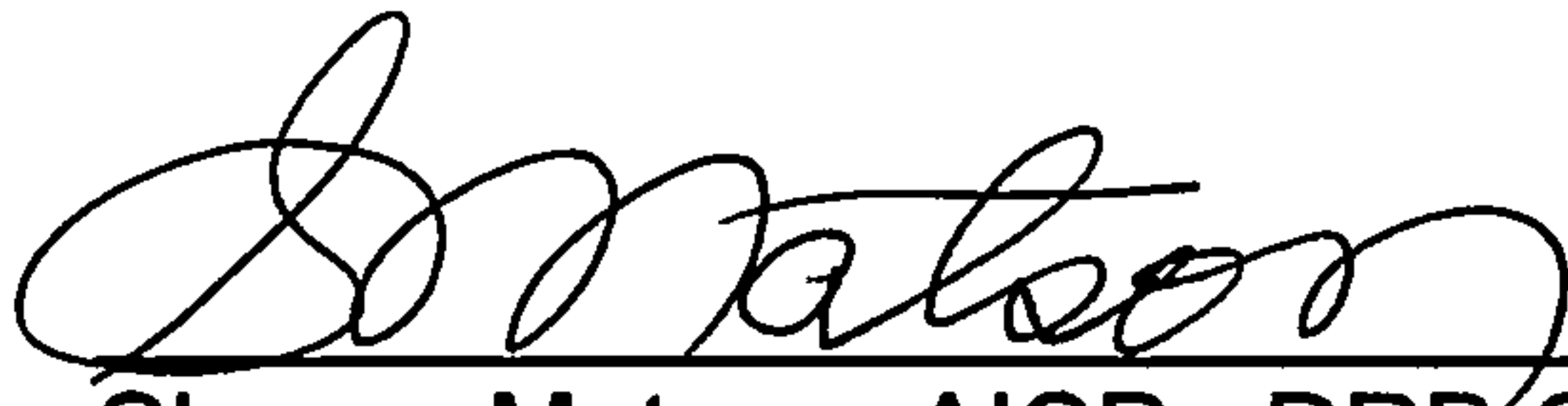
**CITY OF ALBUQUERQUE
PLANNING DEPARTMENT
April 19, 2006
DRB Comments**

ITEM # 12


PROJECT # 1004845 APPLICATION # 06-00523

RE: Lots 105 & 106, Heritage Hills, Unit 4/minor plat

No objection to the requested Planning. Planning will take delegation to record the plat.



Sheran Matson, AICP DRB Chair
924-3880 fax 924 3864 smatson@cabq.gov





**DEVELOPMENT REVIEW BOARD
ACTION SHEET**

Plaza del Sol Hearing Room, Basement, Plaza del Sol Building

April 19, 2006

9:00 a.m.

MEMBERS:

Sheran Matson, AICP, DRB Chair
Claire Senova, Administrative Assistant

Wilfred Gallegos, Transportation Development
Brad Bingham, Alternate City Engineer

Roger Green, Utility Development
Christina Sandoval, Parks & Recreation

NOTE: UNLESS ANNOUNCED DURING THE MEETING, THE DEVELOPMENT REVIEW BOARD WILL NOT TAKE A LUNCH BREAK.

NOTE: INDIVIDUALS WITH DISABILITIES WHO NEED SPECIAL ASSISTANCE TO PARTICIPATE AT THIS MEETING SHOULD CONTACT CLAIRE SENOVA, PLANNING DEPARTMENT, AT 924-3946. HEARING IMPAIRED USERS MAY CONTACT HER VIA THE NEW MEXICO RELAY NETWORK BY CALLING TOLL-FREE:1-800-659-8331.

NOTE: REQUESTS FOR DEFERRAL OF CASES WILL BE DISCUSSED BY THE BOARD AND THE APPLICANT AND/OR AGENT AT THE BEGINNING OF THE AGENDA. BOTH PARTIES MUST AGREE UPON THE DATE OF DEFERRAL. IF THE APPLICANT/AGENT IS NOT PRESENT, THE ADMINISTRATIVE ASSISTANT MUST RECEIVE A LETTER, PRIOR TO THE HEARING DATE, REQUESTING A SPECIFIC DEFERRAL DATE. THE BOARD WILL DISCUSS AND MAKE A DECISION AT THE HEARING. THE APPLICANT/AGENT WILL THEN BE INFORMED OF THE DEFERRAL DATE AND REASON.

A. Call to Order: 9:00 A.M.

Adjourned: 1:05 P.M.

B. Changes and/or Additions to the Agenda

C. New or Old Business

CASES WHICH REQUIRE PUBLIC NOTIFICATION

MAJOR SUBDIVISIONS, VACATIONS, SIA EXTENSIONS AND SITE DEVELOPMENT PLANS

1. Project # 1002202

06DRB-00362 Major-Vacation of
Public Easements

06DRB-00363 Major-Preliminary Plat
Approval

HUITT-ZOLLARS INC agent(s) for PRU WINROCK LLC request(s) the above action(s) for all or a portion of Lot(s) A-1-A, A-2, A-3, B, C-2A, D-1A, E-1, WINROCK CENTER ADDITION and Lot(s) B, MONROE (to be known as **WINROCK MARKET CENTER**), zoned SU-3, located on LOUISIANA BLVD NE, between INDIAN SCHOOL NE and INTERSTATE 40 containing approximately 80 acre(s). [REF: 05EPC-00876, 05EPC-00877] (J-19) **THE VACATION WAS APPROVED AS SHOWN ON EXHIBIT B IN THE PLANNING FILE. WITH THE SIGNING OF THE**

INFRASTRUCTURE LIST DATED 4/19/06 THE PRELIMINARY PLAT WAS APPROVED WITH THE FOLLOWING CONDITIONS OF FINAL PLAT: (1) ALL EASEMENTS OF RECORD AND EASEMENT AGREEMENTS SHALL BE REFLECTED ON THE FINAL PLAT. (2) ANY FINAL PLAT APPROVED WILL PROVIDE FOR A "BLANKET" EASEMENT PENDING FINAL CONSTRUCTION AND LOCATION OF FINAL PUBLIC EASEMENTS. (3) LABEL ACCESS EASEMENT FOR TOYS R US. "TEMPORARY ACCESS EASEMENT TO BENEFIT PARCEL D-1A, PARCEL E-1 AND PARCEL A-1-A TO BE MAINTAINED BY PARCEL A-1-A". (4) MAINTAIN 10-FOOT DISTANCE FROM FACE OF CURB TO RIGHT-OF-WAY BOUNDARIES. CREATE PUBLIC ACCESS EASEMENTS WHERE NECESSARY. (5) RESEARCH ORIGINAL PLAT FOR ACCESS EASEMENT MAINTENANCE AT AMERICAS PARKWAY. (6) RELOCATE LEADER FOR EASEMENT '5' ON SHEET 5 OF 6 TO CLARIFY IDENTIFICATION. (7) SHOW 100-FOOT ACCESS CONTROL LIMITS ON THE PLAT. (AT THE INTERSTATE 40 ACCESS RAMP ENTRANCE). (8) VERIFY LOCATION OF THE 84-INCH STORM DRAIN BEHIND THE MACARONI GRILL AND IF NECESSARY, ADJUST THE EASEMENT. (9) CREATE A PUBLIC ACCESS EASEMENT AT ALL SIDEWALKS AND HANDICAP RAMPS ALONG INDIAN SCHOOL ROAD AND ALONG AMERICAS PARKWAY. (10) RESEARCH EASEMENT '17'.

06DRB-00526 Minor-SiteDev Plan
BldPermit/EPC
06DRB-00525 Minor-SiteDev Plan
Subd/EPC

CONSENSUS PLANNING agent(s) for PRUWINROCK request(s) the above action(s) for all or a portion of Lot(s) A-1A, A-2, A-3, B, C-2A, D-1A E-1, WINROCK CENTER ADDITION and Lot(s) B (MONROE) (to be known as **WINROCK MARKET CENTER**) zoned SU-3/ C-3, and SU-2/C-2, O-1 & R-2, located on LOUISIANA BLVD NE, between INDIAN SCHOOL RD NE and I-40 NE containing approximately 81 acre(s). [REF: 05EPC-00876, 05EPC-00877] [Russell Brito for Juanita Garcia, EPC Case Planner] (J-19) WITH THE SIGNING OF THE INFRASTRUCTURE LIST DATED 4/19/06 THE SITE PLAN FOR BUILDING PERMIT WAS APPROVED WITH FINAL SIGN OFF DELEGATED TO CITY ENGINEER FOR SIA AND

TRANSPORTATION DEVELOPMENT FOR
COMMENTS PER HANDOUT SHEET. WITH THE
SIGNING OF THE INFRASTRUCTURE LIST DATED
4/19/06 THE SITE PLAN FOR SUBDIVISION WAS
APPROVED WITH FINAL SIGN OFF DELEGATED
TO CITY ENGINEER FOR SIA AND
TRANSPORTATION DEVELOPMENT FOR
COMMENTS PER HANDOUT SHEET.

2. **Project # 1004354**
06DRB-00392 Major-Vacation of Pub
Right-of-Way

TIERRA WEST LLC agent(s) for PETE DASKALOS request(s) the above action(s) for all or a portion of Lot(s) 22-26 and a portion of Lot(s) 27, Tract(s) O, Block(s) 9, **ORIGINAL TOWNSITE OF WESTLAND**, zoned SU-2 FOR C-2, IP, located on 98TH ST NW, between VOLCANO RD NW and CENTRAL AVE NW containing approximately 9 acre(s). [REF: ZA-88-3701, ZA-90-276, ZA-96-227, ZA-87-308, 05DRB-01229, 05EPC-01234] *[Deferred from 4/19/06]* (K-9) **DEFERRED AT THE AGENT'S REQUEST TO 5/3/06.**

3. **Project # 1004779**
06DRB-00393 Major-Vacation of Pub
Right-of-Way

ISAACSON & ARFMAN PA agent(s) for 207 ALISO DRIVE LLC, SHEFFIELD PARTNERS LLC request(s) the above action(s) for all or a portion of Lot(s) 3-A & 4, Block(s) 3, GRANADA HEIGHTS (to be known as **ALISO LOFTS, PHASE II**) zoned R-2 residential zone, located on ALISO DR SE, between SILVER AVE SE and ARLOTE AVE SE. [REF: V-77-8, ZA-76-152] *[Deferred from 4/19/06]* (K-17) **DEFERRED AT AGENT'S REQUEST TO 4/26/06.**

4. **Project # 1004778**
06DRB-00391 Major-Vacation of
Public Easements
06DRB-00390 Minor-Prelim&Final Plat
Approval

SURVEYS SOUTHWEST LTD agent(s) for BLAINE ROBERTS request(s) the above action(s) for all or a portion of Lot(s) 2-B & 2-C, **LANDS OF FOREST PRODUCTS CO.**, zoned S-MI, located on ASPEN AVE NW, between 12TH ST NW and A.T. & S.F. RAILROAD containing approximately 7 acre(s). [REF: DRB-95-360, ZA-89-365] (H-13) **THE VACATION WAS APPROVED AS SHOWN ON EXHIBIT B IN THE PLANNING FILE. THE PRELIMINARY AND FINAL PLAT WAS APPROVED WITH FINAL SIGN OFF DELEGATED TO PLANNING FOR THE 15-DAY APPEAL PERIOD.**

5. **Project # 1000696**
05DRB-01529 Major-Preliminary Plat
Approval
05DRB-01530 Minor-Sidewalk Waiver
05DRB-01531 Minor-Temp Defer
SDWK

MARK GOODWIN & ASSOCIATES agent(s) for ICDC LLC request(s) the above action(s) for all or a portion of Tract(s) C, LEE'S BOSQUE SUBDIVISION (to be known as **BOSQUECITO SUBDIVISION**) zoned RD, located on BOSQUE MEADOWS BLVD NW, between LA ORILLA NW and PASEO DEL NORTE containing approximately 7 acre(s). [Deferred from 10/26/05 & 11/9/05 & 11/23/05 & 11/30/05 & 1/4/06 & 1/25/06 & 2/22/06 & 3/15/06 & 4/5/06 & 4/19/06] (D-12) **DEFERRED AT THE AGENT'S REQUEST TO 5/17/06.**

6. **Project # 1003096**
04DRB-01344 Minor-Prelim&Final Plat
Approval

SURVEYS SOUTHWEST LTD agent(s) for EILEEN DEVEREUX AND STEFAN WATSON request(s) the above action(s) for all or a portion of Lot(s) 53-58, **J. M. MOORE REALTY COMPANY, UNIT 1**, zoned S-R, SAWMILL RESIDENTIAL, located between 8TH ST NW and MOUNTAIN RD NW containing approximately 1 acre(s). [REF: 03DRB-01901, 05CC01786] **REMANDED BACK TO DRB FROM CITY COUNCIL (J-14) THE MINOR PLATTING ACTION OF 9/24/04 STANDS AS APPROVED.**

SITE DEVELOPMENT PLANS (EPC FINAL SIGN-OFF) AMENDED PLANS AND MASTER DEVELOPMENT PLANS (CITY COUNCIL FINAL SIGN-OFF)

NOTE: IF THE APPLICANT/AGENT IS NOT PRESENT WHEN THEIR REQUEST IS CALLED, THEN THE REQUEST MAY BE INDEFINITELY DEFERRED ON A NO SHOW.

7. **Project # 1004622**
06DRB-00490 Minor-SiteDev Plan
BldPermit/EPC

GEORGE RAINHART ARCHITECT & ASSOCIATES agent(s) for NEW MEXICO EDUCATORS FEDERAL CREDIT UNION request(s) the above action(s) for all or a portion of Lot(s) 18, Block(s) 21, Tract(s) A, NORTH ALBUQUERQUE ACRES, UNIT A (to be known as **NEW MEXICO EDUCATORS FEDERAL CREDIT UNION**) zoned SU-2/C-1, located on PASEO DEL NOTRE NE, between BARSTOW NE and WYOMING NE containing approximately 1 acre(s). **[Catalina Lehner, EPC Case Planner] (D-19) THE SITE PLAN FOR BUILDING PERMIT WAS APPROVED WITH FINAL SIGN OFF DELEGATED TO CITY ENGINEER FOR SIA AND 3 COPIES OF THE SITE PLAN AND TRANSPORTATION DEVELOPMENT FOR SIDEWALK LOCATION AND WIDTH OF PALOMAS.**

MINOR PLATS, FINAL (MAJOR) PLATS, AMENDED PLATS AND PLANS

8. **Project # 1002739**
06DRB-00513 Minor-Extension of
Preliminary Plat

MARK GOODWIN & ASSOCIATES PA agent(s) for KB HOME NEW MEXICO INC request(s) the above action(s) for all or a portion of Tract(s) B-1, PARCEL 2-D & A, LANDS OF RIO BRAVO PARTNERS, ROSNER TRACT, ANDERSON HEIGHTS (to be known as **ANDERSON HEIGHTS, UNITS 2-9**) zoned R-D residential and related uses zone, developing area, located on 118TH ST SW, between DENNIS CHAVEZ BLVD SW and GIBSON BLVD SW containing approximately 248 acre(s). [REF: 05DRB-01832, 06DRB-00268] (N-8/P-8) **A ONE-YEAR EXTENSION OF THE PRELIMINARY PLAT WAS APPROVED.**

9. **Project # 1002478**
06DRB-00509 Minor-Temp Defer
SDWK

RAYMOND LEE DENNIS, PE agent(s) for PASEO PARTNERSHIP LLC request(s) the above action(s) for all or a portion of Tract(s) T-4, VISTA DEL NORTE, **BLUE SKY BUSINESS PARK**, zoned M-2, located on EL PUEBLO NE, between EDITH NE and JEFFERSON NE containing approximately 23 acre(s). [REF: 05DRB-01344] (D-16) **THE TEMPORARY DEFERRAL OF CONSTRUCTION OF SIDEWALKS ON THE INTERIOR STREETS WAS APPROVED AS SHOWN ON EXHIBIT C IN THE PLANNING FILE.**

10. **Project # 1001778**
06DRB-00518 Minor-Prelim&Final
Plat Approval

WAYJOHN SURVEYING INC agent(s) for PHILIP LINDBORG, DRAGONFLY DEVELOPMENT INC., request(s) the above action(s) for all or a portion of Lot(s) 9-P1 & 10-P1, **TRAMWAY CROSSING**, zoned R-T, located on WOODLAND AVE NE, between MARIE PARK DR NE and TRAMWAY BLVD NE containing approximately 1 acre(s). [REF: 05DRB-01793] (H-22) **THE PRELIMINARY AND FINAL PLAT WAS APPROVED AND SIGNED OFF BY THE BOARD.**

11. **Project # 1004655**
06DRB-00519 Minor-Prelim&Final
Plat Approval

WAYJOHN SURVEYING INC agent(s) for JESUS & MARIA VIZCAINO request(s) the above action(s) for all or a portion of Lot(s) 8 & 9, Block(s) 10, **LOWER BROADWAY ADDITION**, zoned SU-2/MR, located on ALAMO AVE SE, between HINKLE ST SE and MECHEM ST SE containing approximately 1 acre(s). [REF: 06DRB-00080] (M-14) **THE PRELIMINARY AND FINAL PLAT WAS APPROVED AND SIGNED OFF BY THE BOARD.**

12. ~~Project # 1004845~~
06DRB-00523 Minor-Prelim&Final
Plat Approval

DOUG SMITH agent(s) for DANIEL FITCHELL & DAVID LEVIN request(s) the above action(s) for all or a portion of Lot(s) 105 & 106, **HERITAGE HILLS, UNIT 4**, zoned R-1, located on SUPREME CT NE, between OPPORTUNITY DR NE and PIONEER TRAIL NE containing approximately 1 acre(s). (D-20) **THE PRELIMINARY AND FINAL PLAT WAS APPROVED AND SIGNED OFF BY THE BOARD.**

13. **Project # 1003257**
06DRB-00508 Major-Final Plat
Approval – **UNIT 1**
06DRB-00528 Minor-Amnd Prelim
Plat Approval
06DRB-00536 Major-Final Plat
Approval – **UNIT 2**

MARK GOODWIN & ASSOCIATES PA agent(s) for SALTILLO COMMUNITIES LLC request(s) the above action(s) for all or a portion of Tract(s) A, Lot(s) 48-55, 1-7, 10-14, 1-8, 2-45, 1-16, 1-10 & 12-14, 7-12, 1-62 Block(s) 4, 6, 9, 12, 14, 15, 16, 7, 8, 10, 11, 13 & 17 AND Block(s) 1-4 (to be known as **SALTILLO, UNITS 1 & 2**) and Lot(s) 1-16, Block(s) 5, PARADISE HEIGHTS, UNIT 5, zoned R-1 residential zone, located on BLACK ARROYO RD NW, between MCMAHON BLVD NW and CALABACILLAS ARROYO containing approximately 171 acre(s). [REF: 05DRB-00929, 05DRB-00933, 05DRB-00934, 05DRB-00935, 05DRB-00936] (A-10) **THE FINAL PLAT FOR UNIT 1 WAS APPROVED WITH FINAL SIGN OFF DELEGATED TO UTILITIES DEVELOPMENT FOR ALL WATER/SEWER EASEMENTS MUST BE GRANTED EXCLUSIVELY TO CITY OF ALBUQUERQUE AND PLANNING FOR REAL PROPERTY SIGNATURE, AMAFCA'S SIGNATURE AND TO RECORD THE PLAT. WITH THE SIGNING OF THE INFRASTRUCTURE LIST DATED 4/19/6 THE AMENDED PRELIMINARY PLAT WAS APPROVED. THIS AMENDMENT DOES NOT EXTEND THE EXPIRATION DATE OF THE ALREADY APPROVED PRELIMINARY PLAT. THE FINAL PLAT FOR UNIT 2 WAS APPROVED WITH FINAL SIGN OFF DELEGATED TO UTILITIES DEVELOPMENT FOR ALL WATER/SEWER EASEMENTS MUST BE GRANTED EXCLUSIVELY TO CITY OF ALBUQUERQUE AND PLANNING FOR REAL PROPERTY SIGNATURE, AMAFCA'S SIGNATURE AND TO RECORD THE PLAT.**

14. **Project # 1004355**
06DRB-00527 Minor-Amnd Prelim
Plat Approval

WILSON & COMPANY INC agent(s) for KB HOME NEW MEXICO request(s) the above action(s) for all or a portion of Tract(s) 2, **VISTA VIEJA SUBDIVISION**, zoned R-D, located on SCENIC RD NW, between 81ST ST NW and ALBERICOQUE PL NW containing approximately 41 acre(s). [REF: 04DRB-00825, 04DRB-01460, 05DRB-01235, 05DRB-01236] (D-9) **WITH THE SIGNING OF THE AMENDED INFRASTRUCTURE LIST DATED 4/19/06 AND APPROVAL OF THE AMENDED GRADING PLAN ENGINEER STAMP DATED 4/17/06 THE AMENDED PRELIMINARY PLAT WAS APPROVED WITH THE SAME CONDITIONS GIVEN ON 8/31/05 AS FOLLOW: THE HOME OWNER'S ASSOCIATION PRESIDENT MUST SIGN THE FINAL PLAT. IF NO SUCH PERSON IS AVAILABLE, THEN THE OWNER OF THE PROPERTY CAN SIGN. DRAINAGE EASEMENTS IN PARCELS B, C AND E SHALL BE VACATED AND REPLACED WITH THE NEW ALIGNMENT.**

15. **Project # 1004388**
06DRB-00529 Minor-Final Plat
Approval

BOHANNAN HUSTON INC agent(s) for PULTE HOMES OF NEW MEXICO request(s) the above action(s) for all or a portion of Tract(s) 14, **VENTANA AL SOL @ VENTANA RANCH WEST**, zoned R-LT residential zone, located on VENTANA RIDGE NW and DEL OESTE DR NW and containing approximately 20 acre(s). [REF: 05DRB-01336] (B-8) **THE FINAL PLAT WAS APPROVED WITH FINAL SIGN OFF DELEGATED TO PLANNING TO RECORD THE PLAT.**

16. **Project # 1004462**
06DRB-00517 Minor-Final Plat
Approval

BOHANNAN HUSTON INC agent(s) for ANDALUCIA DEVELOPMENT CO INC request(s) the above action(s) for all or a portion of Tract(s) A & C, **ANDALUCIA @ LA LUZ, UNIT 3**, zoned SU-1 special use zone, located on COORS BLVD NW, between NAMASTE RD NW and

MONTE FRIO DR NW containing approximately 23 acre(s). [REF: 05DRB-01524] (F-11) **THE FINAL PLAT WAS APPROVED WITH FINAL SIGN OFF DELEGATED TO TRANSPORTATION DEVELOPMENT FOR WALL EASEMENT ALONG NAMASTE, MAINTENANCE NOTE FOR THE PEDESTRIAN PATH AND PLANNING FOR AMAFCA'S SIGNATURE AND TO RECORD.**

17. **Project # 1004522**
06DRB-00520 Minor-Prelim&Final
Plat Approval

SURVEYS SOUTHWEST LTD agent(s) for VANGIE PAVLAKOS request(s) the above action(s) for all or a portion of Lot(s) 1-6, Block(s) 2, Tract(s) A, **MESA VERDE ADDITION**, zoned C-2 community commercial zone, located on RHODE ISLAND ST NE, between CENTRAL AVE NE and TENNESSEE ST NE containing approximately 1 acre(s). [REF:ZA-94-315, 05DRB-01667] (K-19) **PRELIMINARY AND FINAL PLAT WAS APPROVED AND SIGNED OFF BY THE BOARD.**

18. **Project # 1004541**
06DRB-00516 Minor-Prelim&Final
Plat Approval

SURV-TEK INC agent(s) for CORE REALTY HOLDINGS LLC request(s) the above action(s) for all or a portion of Tract(s) B-9J-1A, **SEVEN BAR RANCH**, zoned SU-1 for R-2 uses, located on CIBOLA LOOP NW, between ELLISON NW and COORS BLVD NW containing approximately 36 acre(s). (A-13) **THE PRELIMINARY AND FINAL PLAT WAS APPROVED WITH FINAL SIGN OFF DELEGATED TO TRANSPORTATION DEVELOPMENT FOR SECOND ACCESS AND PLANNING TO RECORD THE PLAT.**

19. **Project # 1004771**
06DRB-00373 Minor-Prelim&Final
Plat Approval

RON GARNER agent(s) for GARBAC, LLC request(s) the above action(s) for all or a portion of Lot(s) 4, 5 & 6, Block(s) 41, **RAYNOLDS ADDITION**, zoned SU-2/NCR, located on COAL AVE SW, between 10TH ST SW and 11TH ST SW containing approximately 1 acre(s). [Deferred from 3/29/06 & 4/5/06 & 4/12/06] (K-13) **PRELIMINARY AND FINAL PLAT WAS APPROVED AND SIGNED OFF BY THE BOARD.**

NO ACTION IS TAKEN ON THESE CASES:
APPLICANT - AGENT IS REQUIRED TO BE AT THE MEETING

20. **Project # 1004814**
06DRB-00460 Minor-Sketch Plat or
Plan

SURVEYS SOUTHWEST LTD agent(s) for CARLOS ESTRADA request(s) the above action(s) for all or a portion of Lot(s) 7 & 8, Block(s) B, **EASTERN ADDITION**, zoned SU-2/MR, located on PACIFIC AVE SE, between JOHN ST SE and BROADWAY BLVD SE containing approximately 1 acre(s). [REF: Z-72-70] (K-14) **THE ABOVE REQUEST WAS REVIEWED AND COMMENTS WERE GIVEN.**

21. **Project # 1000771**
06DRB-00522 Minor-Sketch Plat or
Plan

TIERRA WEST LLC agent(s) for BCG LLC request(s) the above action(s) for all or a portion of Tract(s) C, **COTTONWOOD POINTE**, zoned SU-1 for R-2, C-2, IP, located on IRVING BLVD NW, between EAGLE RANCH RD NW and the CALABACILLAS ARROYO NW containing approximately 7 acre(s). (B-13) **THE ABOVE REQUEST WAS REVIEWED AND COMMENTS WERE GIVEN.**

22. **Project # 1004829**
06DRB-00486 Minor-Sketch Plat or
Plan

JOHN BLOCK request(s) the above action(s) for all or a portion of Lot(s) 1 & 2, Block(s) 4, **VOLCANO CLIFFS, UNIT 2**, zoned R-1 residential zone, located on CLIFF RD NW, between POPO DR NW and RIMROCK NW containing approximately 1 acre(s). (E-10) **THE ABOVE REQUEST WAS REVIEWED AND COMMENTS WERE GIVEN.**

23. **Project # 1004844**
06DRB-00514 Minor-Sketch Plat or
Plan

MARK HOLMEN request(s) the above action(s) for all or a portion of Tract(s) 31, **ALVARDO GARDENS # 1**, zoned RA-2, located on MATTHEW NW, between RIO GRANDE NW and MEADOWVIEW NW containing approximately 1 acre(s). (G-13) **THE ABOVE REQUEST WAS REVIEWED AND COMMENTS WERE GIVEN.**

24. **Project # 1004846**
06DRB-00524 Minor-Sketch Plat or
Plan

FERNANDO & NORMA ARAGON request(s) the above action(s) for all or a portion of Lot(s) 337 and 364, **RIO GRANDE HEIGHTS**, zoned C-3 heavy commercial zone, located on OLD COORS DR SW, between SUNSET GARDENS RD SW and DOLORES DR SW. [REF: ZA-98-436] (C-3) **THE ABOVE REQUEST WAS REVIEWED AND COMMENTS WERE GIVEN.**

25. Approval of the Development Review Board Minutes for April 5 and April 12, 2006. **THE DEVELOPMENT REVIEW BOARD MINUTES WERE APPROVED BY THE BOARD.**

26. **Other Matters: Project #1004073** – Approval of Amended Infrastructure List with Major changes. **THE AMENDED INFRASTRUCTURE LIST WAS APPROVED.**

ADJOURNED: 1:05 P.M.

CITY OF ALBUQUERQUE



**PLANNING DEPARTMENT
DEVELOPMENT AND BUILDING SERVICES
HYDROLOGY DEVELOPMENT SECTION**

DEVELOPMENT REVIEW BOARD--SPEED MEMO

DRB CASE NO/PROJECT NO: 1004845

AGENDA ITEM NO: 12

SUBJECT:

Final Plat
Preliminary Plat

ACTION REQUESTED:

REV/CMT:() APP:(x) SIGN-OFF:() EXTN:() AMEND:()

P.O. Box 1293

ENGINEERING COMMENTS:

No adverse comments.

Albuquerque

New Mexico 87103

RESOLUTION:

APPROVED ____; DENIED ____; DEFERRED ____; COMMENTS PROVIDED ____; WITHDRAWN

www.cabq.gov

SIGNED-OFF: (SEC-PLN) (SP-SUB) (SP-BP) (FP) BY: (UD) (CE) (TRANS) (PKS) (PLNG)

DELEGATED: (SEC-PLN) (SP-SUB) (SP-BP) (FP) TO: (UD) (CE) (TRANS) (PKS) (PLNG)

FOR:

SIGNED: Bradley L. Bingham
City Engineer/AMAFCA Designee

DATE: April 19, 2006

City of Albuquerque



DEVELOPMENT/ PLAN REVIEW APPLICATION

Supplemental form

SUBDIVISION

- Major Subdivision action
- Minor Subdivision action
- Vacation
- Variance (Non-Zoning)

SITE DEVELOPMENT PLAN

- for Subdivision Purposes
- for Building Permit
- IP Master Development Plan
- Cert. of Appropriateness (LUCC)

STORM DRAINAGE

- Storm Drainage Cost Allocation Plan

ZONING & PLANNING

- Annexation
- County Submittal
- EPC Submittal
- Zone Map Amendment (Establish or Change Zoning)
- Sector Plan (Phase I, II, III)
- Amendment to Sector, Area, Facility or Comprehensive Plan
- Text Amendment (Zoning Code/Sub Regs)
- Street Name Change (Local & Collector)

APPEAL / PROTEST of...

- Decision by: DRB, EPC, LUCC, Planning Director or Staff, ZHE, Zoning Board of Appeals

PRINT OR TYPE IN BLACK INK ONLY. The applicant or agent must submit the completed application in person to the Planning Department Development Services Center, 600 2nd Street NW, Albuquerque, NM 87102. Fees must be paid at the time of application. Refer to supplemental forms for submittal requirements.

APPLICANT INFORMATION:

NAME: Daniel Fitchett & David Levin PHONE: 858 1365
 ADDRESS: 8717 & 8713 Supreme Ct. NE FAX: _____
 CITY: Albany STATE NM ZIP 87122 E-MAIL: _____

Proprietary interest in site: OWNERS List all owners: Dan & Tracey Fitchett & David Levin

AGENT (if any): Doug Smith PHONE: 255 5577
 ADDRESS: 2121 San Mateo NE FAX: 266 0019
 CITY: Albany STATE NM ZIP 87110 E-MAIL: Dsmith@SWCPR.com

DESCRIPTION OF REQUEST: Reconfigure common boundary between lots 105 & 106

Is the applicant seeking incentives pursuant to the Family Housing Development Program? Yes. No.

SITE INFORMATION: ACCURACY OF THE LEGAL DESCRIPTION IS CRUCIAL! ATTACH A SEPARATE SHEET IF NECESSARY.

Lot or Tract No. 105 & 106 Block: NA Unit: 4

Subdiv. / Addn. Heritage Hills

Current Zoning: R-1 Proposed zoning: R-1

Zone Atlas page(s): D-20 No. of existing lots: 2 No. of proposed lots: 2

Total area of site (acres): 0.4911 Density if applicable: dwellings per gross acre: _____ dwellings per net acre: _____

Within city limits? Yes. No , but site is within 5 miles of the city limits.) Within 1000FT of a landfill? NO

UPC No. 102006313226620306 & 102006312426420305 SMRGCD Map No. NA

LOCATION OF PROPERTY BY STREETS: On or Near: Supreme Court NE

Between: Opportunity Dr NE and Pioneer Trail NE

CASE HISTORY:

List any current or prior case number that may be relevant to your application (Proj., App., DRB-, AX, Z, V, S, etc.): NA

Check-off if project was previously reviewed by Sketch Plat/Plan? , or Pre-application Review Team? . Date of review: _____

SIGNATURE Doug Smith DATE 4/11/06
 (Print) _____ Applicant Agent

FOR OFFICIAL USE ONLY

Form revised 4/04

- INTERNAL ROUTING
- All checklists are complete
- All fees have been collected
- All case #s are assigned
- AGIS copy has been sent
- Case history #s are listed
- Site is within 1000ft of a landfill
- F.H.D.P. density bonus
- F.H.D.P. fee rebate

Application case numbers
DRB - 00523

Action
P&F
CMF

S.F. Fees
5(3) \$ 285.00
 \$ 20.00
 \$ _____
 \$ _____
 \$ _____

Hearing date 4-19-06

Total
 \$ 305.00

See 5/5 4/11/06

Project # 1004845

FORM S(3): SUBDIVISION - D.R.B. MEETING (UNADVERTISED) OR INTERNAL ROUTING

SKETCH PLAT REVIEW AND COMMENT

YOUR ATTENDANCE IS REQUIRED.

- Scale drawing of the proposed subdivision plat (folded to fit into an 8.5" by 14" pocket) 6 copies for unadvertised meetings. Sketches are not reviewed through internal routing.
- Site sketch with measurements showing structures, parking, Bldg. setbacks, adjacent rights-of-way and street improvements, etcetera, if there is any existing land use (folded to fit into an 8.5" by 14" pocket) 6 copies.
- Zone Atlas map with the entire property(ies) precisely and clearly outlined and crosshatched (to be photocopied)
- Letter briefly describing, explaining, and justifying the request
- Any original and/or related file numbers are listed on the cover application

MAJOR SUBDIVISION EXTENSION OF PRELIMINARY PLAT

Your attendance is required.

- Preliminary Plat reduced to 8.5" x 11"
- Zone Atlas map with the entire property(ies) precisely and clearly outlined and crosshatched (to be photocopied)
- Letter briefly describing, explaining, and justifying the request
- Copy of previous D.R.B. approved infrastructure list
- Copy of the LATEST Official D.R.B. Notice of approval for Preliminary Plat Extension request
- Any original and/or related file numbers are listed on the cover application

Extensions are not reviewed through internal routing.

Extension of preliminary plat approval expires after one year.

MAJOR SUBDIVISION FINAL PLAT APPROVAL

Your attendance is required.

- Proposed Final Plat (folded to fit into an 8.5" by 14" pocket) 6 copies for unadvertised meetings
- Design elevations & cross sections of perimeter walls **3 copies**
- Zone Atlas map with the entire property(ies) precisely and clearly outlined and crosshatched (to be photocopied)
- Original Mylar drawing of the proposed plat for internal routing only. Otherwise, bring Mylar to meeting.
- Property owner's and City Surveyor's signatures on the Mylar drawing
- Copy of recorded SIA
- Landfill disclosure and EHD signature line on the Mylar drawing if property is within a landfill buffer
- Any original and/or related file numbers are listed on the cover application

DXF FILE AND HARD COPY OF FINAL PLAT DATA FOR AGIS IS REQUIRED.

MINOR SUBDIVISION PRELIMINARY / FINAL PLAT APPROVAL

Your attendance is required.

- Proposed Preliminary / Final Plat (folded to fit into an 8.5" by 14" pocket) 6 copies for unadvertised meetings, 4 copies for internal routing.
- Site sketch with measurements showing structures, parking, Bldg. setbacks, adjacent rights-of-way and street improvements, etcetera, if there is any existing land use (folded to fit into an 8.5" by 14" pocket) 6 copies.
- Zone Atlas map with the entire property(ies) precisely and clearly outlined and crosshatched (to be photocopied)
- Letter briefly describing, explaining, and justifying the request
- Original Mylar drawing of the proposed plat for internal routing only. Otherwise, bring Mylar to meeting.
- Property owner's and City Surveyor's signatures on the Mylar drawing
- Landfill disclosure and EHD signature line on the Mylar drawing if property is within a landfill buffer
- Fee (see schedule)
- Any original and/or related file numbers are listed on the cover application

NO INTERNAL ROUTING

DXF FILE AND HARD COPY OF FINAL PLAT DATA FOR AGIS IS REQUIRED.

AMENDMENT TO PRELIMINARY PLAT (with minor changes)

Your attendance is required.

AMENDMENT TO INFRASTRUCTURE LIST (with minor changes)

AMENDMENT TO GRADING PLAN (with minor changes)

PLEASE NOTE: There are no clear distinctions between significant and minor changes with regard to subdivision amendments. Significant changes are those deemed by the DRB to require public notice and public hearing.

- Proposed Amended Preliminary Plat, Infrastructure List, and/or Grading Plan (folded to fit into an 8.5" by 14" pocket) 6 copies for unadvertised meetings.
- Original Preliminary Plat, Infrastructure List, and/or Grading Plan (folded to fit into an 8.5" by 14" pocket) 6 copies for unadvertised meetings
- Zone Atlas map with the entire property(ies) precisely and clearly outlined and crosshatched (to be photocopied)
- Letter briefly describing, explaining, and justifying the request
- Original Mylar drawing of the proposed amended plat for internal routing only. Otherwise, bring Mylar to meeting.
- Property owner's and City Surveyor's signatures on the Mylar drawing, if the plat is being amended
- Any original and/or related file numbers are listed on the cover application

Amended preliminary plat approval expires after one year

I, the applicant, acknowledge that any information required but not submitted with this application will likely result in deferral of actions.



DOUG SMITH
Applicant name (print)

Applicant signature / date



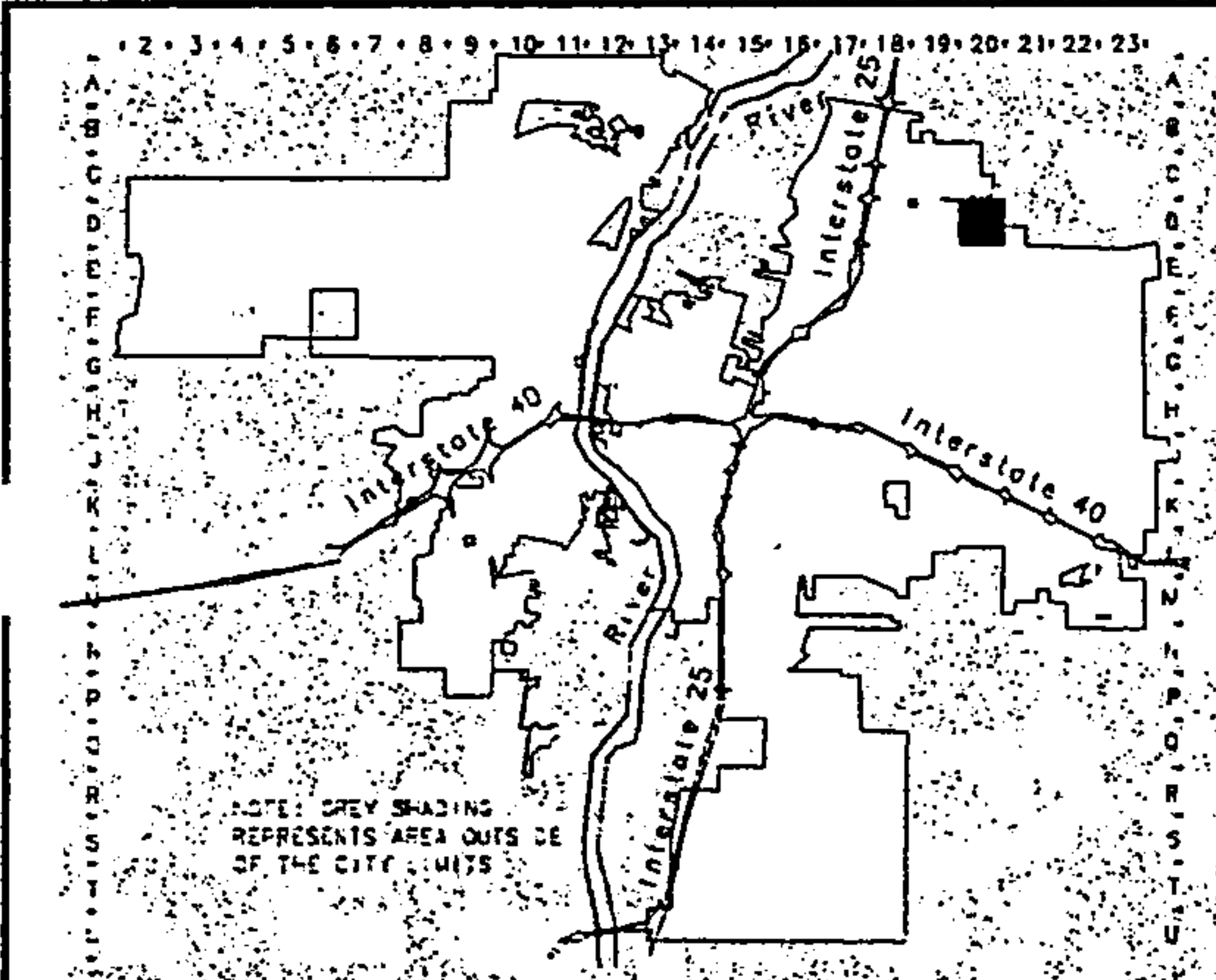
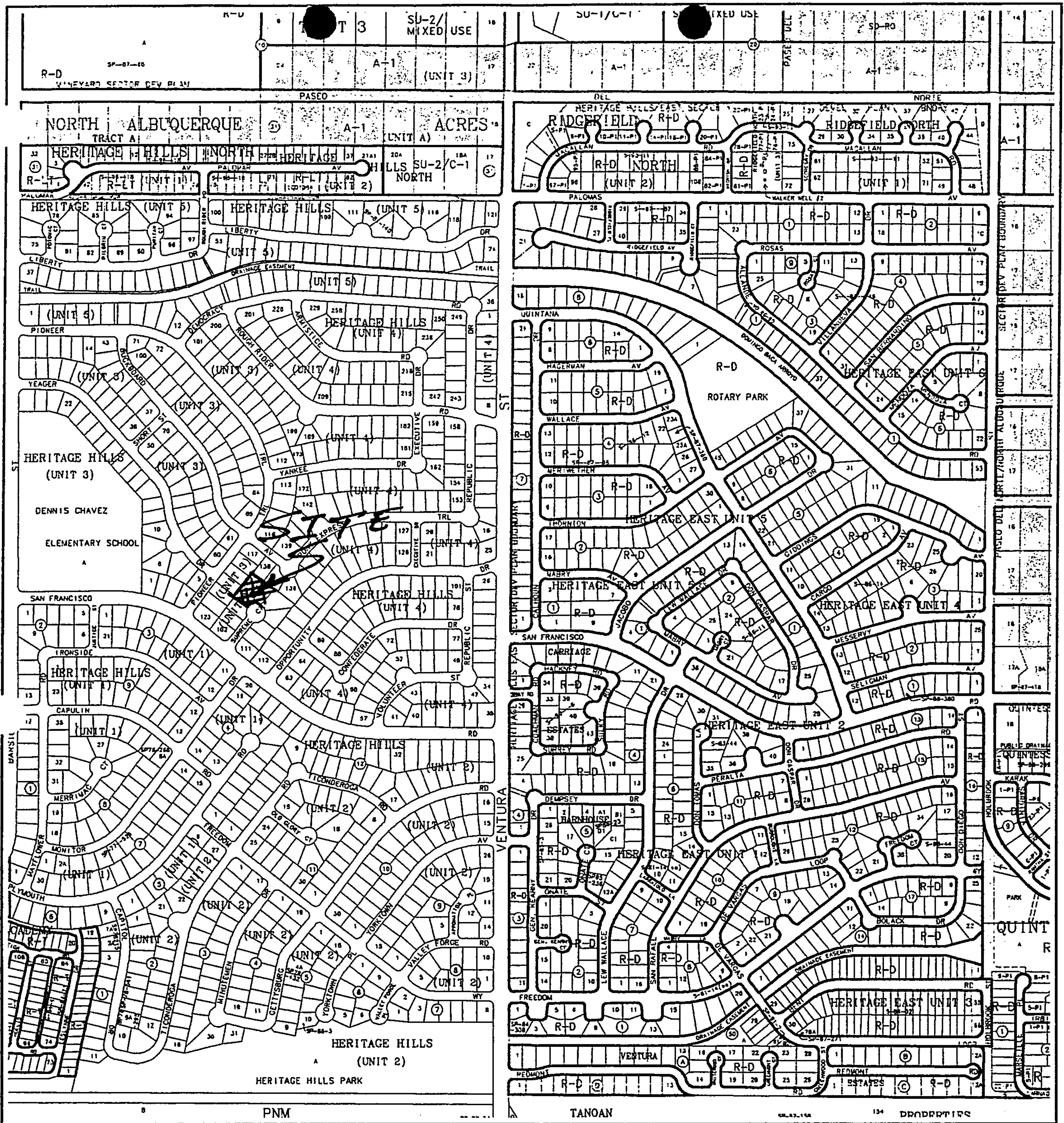
Form revised 8/04, 1/05 & 10/05

- Checklists complete
- Fees collected
- Case #s assigned
- Related #s listed

Application case numbers
06DRB - - 00523

Kim Smith 4/11/04

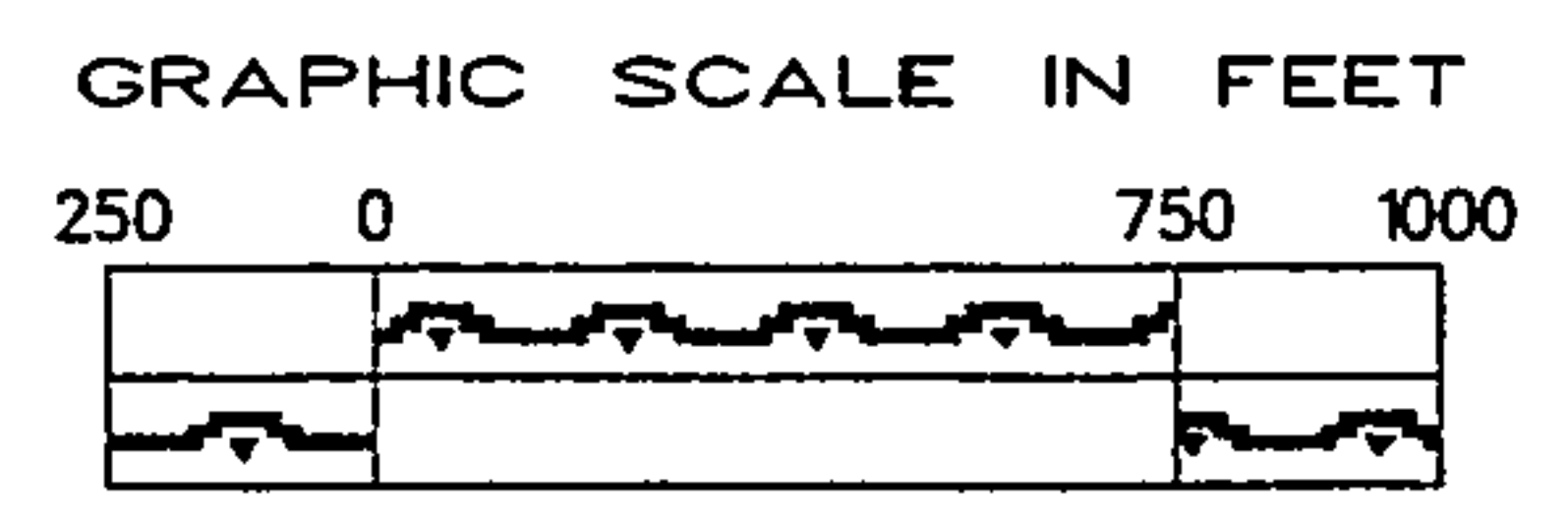
 Planner signature / date
Project # 1004845



CITY OF
Albuquerque

Albuquerque Geographic Information System
PLANNING DEPARTMENT

© Copyright 2003



Zone Atlas Page

D-20-Z

Map Amended through January 21, 2003

DOUG SMITH SURVEYING, INC.
2121 San Mateo Blvd. N.E.
Albuquerque, New Mexico 87110
Phone: (505)255-5577 Fax: (505)266-0019

April 10, 2006

Development Review Board:

The owners of Lots 105 and 106 HERITAGE HILLS UNIT 4, have agreed and are requesting a change in the configuration of their common boundary for the benefit of Lot 105.



Douglas H. Smith, N.M.P.S. 7002

**ONE STOP SHOP
CITY OF ALBUQUERQUE PLANNING DEPARTMENT
Development & Building Services**

PAID RECEIPT

APPLICANT NAME

DANIEL FITCHELL & DAVID LEVI

AGENT

Doug Smith

ADDRESS

PROJECT & APP #

10048451 06DRB. 00523

PROJECT NAME

HERITAGE HILLS

City of Albuquerque
Treasury Division

4/11/2006 11:07AM LOC: ANNX
RECEIPT# 00058304 USH 006 TRANSH 0011
Account 441006 Fund 0110
Activity 4983000 TRSEJA
Trans Amt \$305.00
J24 Misc

\$285.00
\$305.00
\$0.00
CK CHANGE
Thank You

\$ 20.⁰⁰ 441032/3424000 Conflict Management Fee

\$ 285.⁰⁰ 441006/4983000 DRB Actions

\$ _____ 441006/4971000 EPC/AA/LUCC Actions & All Appeals

\$ _____ 441018/4971000 Public Notification

\$ _____ 441006/4983000 DRAINAGE PLAN REVIEW OR TRAFFIC IMPACT STUDY***
 Major/Minor Subdivision Site Development Plan Bldg Permit
 Letter of Map Revision Conditional Letter of Map Revision
 Traffic Impact Study

\$ 305.⁰⁰ TOTAL AMOUNT DUE

***NOTE: If a subsequent submittal is required, bring a copy of this paid receipt with you to avoid an additional charge.



DOUG SMITH SURVEYING, INC. 08-85
2121 SAN MATEO NE 255-5577
ALBUQUERQUE, NM 87110

DATE 4/11/06 20587
95-145/1070

PAY TO THE ORDER OF

Three Hundred Five & no/100

DOLLARS \$ 305.⁰⁰

City of Albuq

4/11/2006 11:06AM LOC: ANNX
RECEIPT# 00058303 USH 006 TRANSH 0011
Account 441032 Fund 0110
Activity 3424000 TRSEJA
Trans Amt \$305.00
J24 Misc

FIRST STATE BANK
www.fsbnm.com

⑈ 020587 ⑈ ⑈ 107001452 ⑈ 060001992 ⑈

DOUG SMITH SURVEYING, INC.
2121 San Mateo Blvd. N.E.
Albuquerque, New Mexico 87110
Phone: (505)255-5577 Fax: (505)266-0019

April 10, 2006

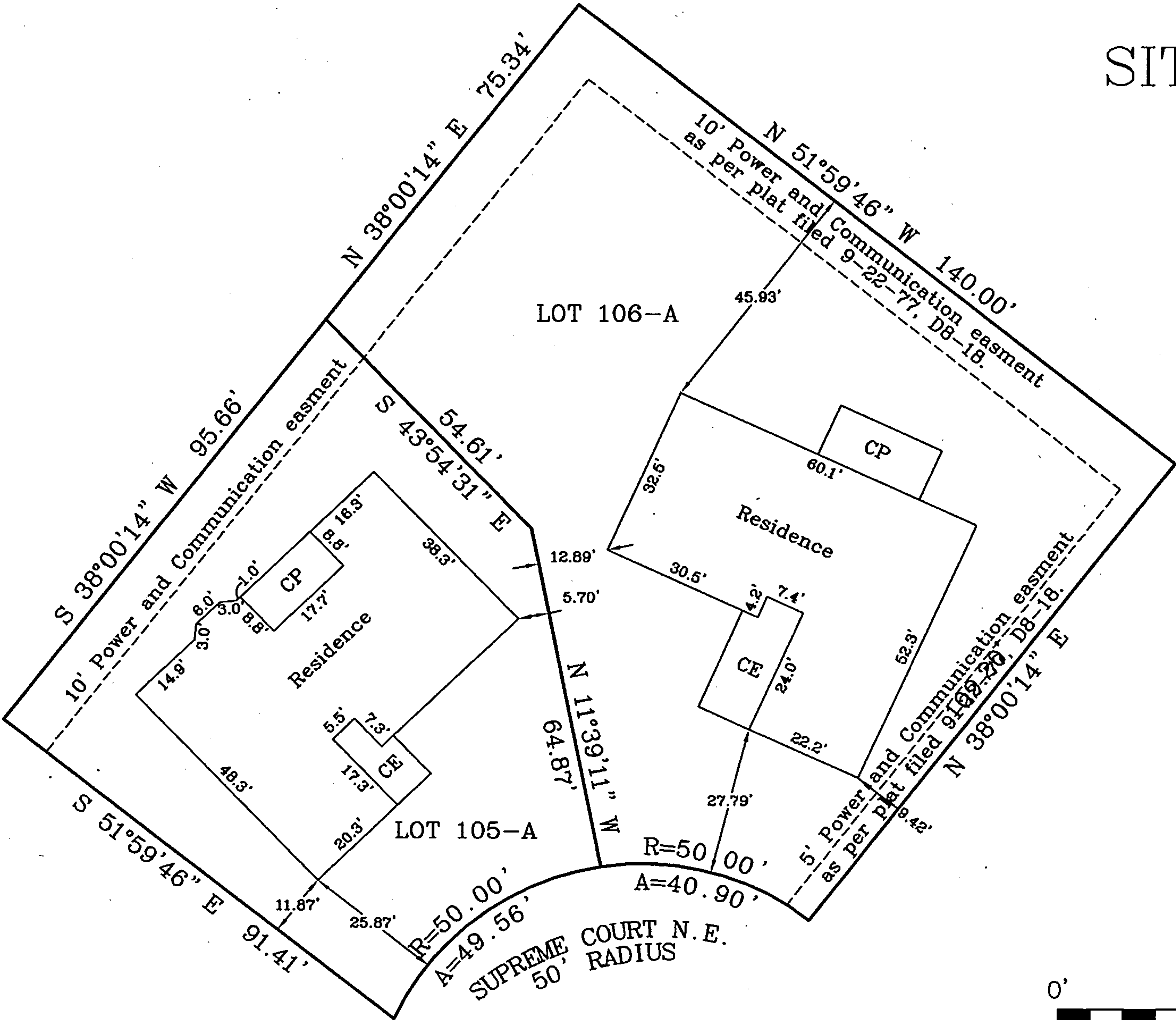
Development Review Board:

The owners of Lots 105 and 106 HERITAGE HILLS UNIT 4, have agreed and are requesting a change in the configuration of their common boundary for the benefit of Lot 105.



Douglas H. Smith, N.M.P.S. 7002

SITE SKETCH



SCALE: 1"=30'