

#13



DRB CASE ACTION LOG (PREL & FINAL PLAT)

REVISED 9/28/05

Comp # 5 6/2/06

This sheet must accompany your plat or site plan to obtain delegated signatures. Return sheet with site plan/plat once comments are addressed.

DRB Application No.: 06DRB-00724 (P&F)

Project # 1004911

Project Name: BEL AIR SUBDIVISION

Agent: Advanced Engineering & Consulting

Phone No.: 899-5570

Your request for (SDP for SUB), (SDP for BP), (FINAL PLATS), (MASTER DEVELOP. PLAN), was approved on 5/31/06 by the DRB with delegation of signature(s) to the following departments.

OUTSTANDING SIGNATURES COMMENTS TO BE ADDRESSED

- TRANSPORTATION: _____
- _____
- _____
- _____
- _____
- UTILITIES: _____
- _____
- _____
- _____
- CITY ENGINEER / AMAFCA: _____
- _____
- _____
- _____
- PARKS / CIP: _____
- _____
- _____
- _____
- PLANNING (Last to sign): record plat
- Jim Woods
- _____
- _____

Project Number 1004911



Planning must record this plat. Please submit the following items:

- The original plat and a mylar copy for the County Clerk.
- Tax certificate from the County Treasurer.
- Recording fee (checks payable to the County Clerk). RECORDED DATE: _____
- Tax printout from the County Assessor.

- 3 copies of the approved site plan. Include all pages.
- County Treasurer's signature must be obtained prior to the recording of the plat with the County Clerk.
- Property Management's signature must be obtained prior to Planning Department's signature.
- AGIS DXF File approval required.
- Copy of recorded plat for Planning.

~~XXXXXXXXXX~~ OK
CALLED AGENT FOR Plu #5 6/12/06

#13



DRB CASE ACTION LOG (PREL & FINAL PLAT)

REVISED 9/28/05

This sheet must accompany your plat or site plan to obtain delegated signatures. Return sheet with site plan/plat once comments are addressed.

DRB Application No.: 06DRB-00724 (P&F)

Project # 1004911

Project Name: BEL AIR SUBDIVISION

Agent: Advanced Engineering & Consulting

Phone No.: 899-5570

Your request for (SDP for SUB), (SDP for BP), (FINAL PLATS), (MASTER DEVELOP. PLAN), was approved on 5/31/06 by the DRB with delegation of signature(s) to the following departments.
OUTSTANDING SIGNATURES COMMENTS TO BE ADDRESSED

TRANSPORTATION: _____

UTILITIES: _____

CITY ENGINEER / AMAFCA: _____

PARKS / CIP: _____

PLANNING (Last to sign): record plat

Planning must record this plat. Please submit the following items:

- The original plat and a mylar copy for the County Clerk.
- Tax certificate from the County Treasurer.
- Recording fee (checks payable to the County Clerk); RECORDED DATE: _____
- Tax printout from the County Assessor.
- 3 copies of the approved site plan. Include all pages.
- County Treasurer's signature must be obtained prior to the recording of the plat with the County Clerk.
- Property Management's signature must be obtained prior to Planning Department's signature.
- AGIS DXF File approval required.
- Copy of recorded plat for Planning.

~~XXXXXXXXXX~~

OK

Project Number

1004911



**DEVELOPMENT REVIEW BOARD
ACTION SHEET**

Plaza del Sol Hearing Room, Basement, Plaza del Sol Building

May 31, 2006

9:00 a.m.

MEMBERS:

Sheran Matson, AICP, DRB Chair
Claire Senova, Administrative Assistant

Wilfred Gallegos, Transportation Development
Brad Bingham, Alternate City Engineer

Roger Green, Utility Development
Christina Sandoval, Parks & Recreation

NOTE: UNLESS ANNOUNCED DURING THE MEETING, THE DEVELOPMENT REVIEW BOARD WILL NOT TAKE A LUNCH BREAK.

NOTE: INDIVIDUALS WITH DISABILITIES WHO NEED SPECIAL ASSISTANCE TO PARTICIPATE AT THIS MEETING SHOULD CONTACT CLAIRE SENOVA, PLANNING DEPARTMENT, AT 924-3946. HEARING IMPAIRED USERS MAY CONTACT HER VIA THE NEW MEXICO RELAY NETWORK BY CALLING TOLL-FREE:1-800-659-8331.

NOTE: REQUESTS FOR DEFERRAL OF CASES WILL BE DISCUSSED BY THE BOARD AND THE APPLICANT AND/OR AGENT AT THE BEGINNING OF THE AGENDA. BOTH PARTIES MUST AGREE UPON THE DATE OF DEFERRAL. IF THE APPLICANT/AGENT IS NOT PRESENT, THE ADMINISTRATIVE ASSISTANT MUST RECEIVE A LETTER, PRIOR TO THE HEARING DATE, REQUESTING A SPECIFIC DEFERRAL DATE. THE BOARD WILL DISCUSS AND MAKE A DECISION AT THE HEARING. THE APPLICANT/AGENT WILL THEN BE INFORMED OF THE DEFERRAL DATE AND REASON.

- A. Call to Order: 9:00 A.M.
- B. Changes and/or Additions to the Agenda
- C. New or Old Business

Adjourned: 11:45 A.M.

CASES WHICH REQUIRE PUBLIC NOTIFICATION
MAJOR SUBDIVISIONS, VACATIONS, SIA EXTENSIONS AND SITE DEVELOPMENT PLANS

- 1. **Project # 1002455**
06DRB-00610 Major-One Year SIA

TIM OTT agent(s) for J GROUP request(s) the above action(s) for all or a portion of Lot(s) 1-7, **J J SUBDIVISION**, zoned SU-1 for C-1 uses, located on SAN ANTONIO DR NE, between I-25 and SAN PEDRO DR NE containing approximately 10 acre(s). [REF: 04DRB-00984, 03DRB-01899, 03DRB-01654] (E-18) **A ONE-YEAR EXTENSION OF THE SIA WAS APPROVED.**

2. **Project # 1003353**
06DRB-00631 Major-Two Year SIA

WILSON & COMPANY INC agent(s) for THE TRAILS LLC request(s) the above action(s) for THE TRAILS (to be known as **HERITAGE @ THE TRAILS, UNIT 2**) zoned RD, located on RAINBOW BLVD NW, between PASEO DEL NORTE NW and HEARTHSTONE NW containing approximately 14 acre(s). [REF: 04DRB-01415] (C-9) **A TWO-YEAR EXTENSION OF THE SIA WAS APPROVED.**

3. **Project # 1003354**
06DRB-00633 Major-Two Year SIA

WILSON & COMPANY agent(s) for THE TRAILS LLC request(s) the above action(s) for THE TRAILS, (to be known as **HERITAGE @ THE TRAILS, UNIT 1**, zoned RD, located on RAINBOW BLVD NW, between PASEO DEL NORTE NW and HEARTHSTONE NW containing approximately 9 acre(s). [REF: 04DRB-01416] (C-9) **A TWO-YEAR EXTENSION OF THE SIA WAS APPROVED.**

4. **Project # 1002858**
06DRB-00629 Major-Vacation of Public Easements
06DRB-00630 Minor-Prelim&Final Plat Approval

MARK GOODWIN & ASSOCIATES PA agent(s) for ANDERSON HILLS LLC request(s) the above action(s) for all or a portion of Lot(s) 28, Block(s) 13, **MESA @ ANDERSON HILLS, UNIT 2**, zoned SU-1 for C-1 uses & R-2, located on DENNIS CHAVEZ BLVD SW, between UNSER BLVD SW and GRACE VIGIL RD SW containing approximately 35 acre(s). [REF: 05DRB-00488, 04DRB-01744, 04DRB-01683] (P-9) **THE VACATION WAS APPROVED AS SHOWN ON EXHIBIT B IN THE PLANNING FILE. WITH THE SIGNING OF THE INFRASTRUCTURE LIST DATED 5/31/06 THE PRELIMINARY PLAT WAS APPROVED. THE FINAL PLAT WAS INDEFINITELY DEFERRED FOR THE SIA.**

5. **Project # 1004877**
06DRB-00634 Major-Vacation of Pub
Right-of-Way
06DRB-00635 Minor-Sketch Plat or Plan

JEFF MORTENSEN & ASSOCIATES INC agent(s) for THE BOARD OF EDUCATION FOR THE CITY OF ALBUQUERQUE (APS REAL ESTATE OFFICE) request(s) the above action(s) for all or a portion of Lot(s) 1-10, Block(s) 3 and Lot(s) 1-9, Block(s) 4, **MANDELL ADDITION NO 2**, zoned M-1, located on WOODLAND AVE NW, between 4TH ST NW and 2ND ST NW containing approximately 4 acre(s). *[Deferred from 5/31/06]* (H-14) **DEFERRED AT THE BOARD'S REQUEST TO 6/7/06.**

6. **Project # 1002632**
06DRB-00541 Major-Preliminary Plat
Approval
06DRB-00542 Minor-Temp Defer SDWK

TIERRA WEST LLC agent(s) for CAPITAL ALLIANCE INVESTMENTS request(s) the above action(s) for all or a portion of Lot(s) 3-9, 12, 23 & 24 Block(s) 5, Tract(s) A & 5 **SUNDANCE ESTATES, PHASE 1-B, UNIT 1**, zoned R-LT residential zone, located on LYON BLVD NW, between PARADISE BLVD NW and PROPOSED UNSER ALIGNMENT containing approximately 11 acre(s). [REF: 03EPC-00690, 03DRB-01306, 04DRB-00760, 04DRB-00761] *[Deferred from 5/10/06]* (B-11) **WITH THE SIGNING OF THE INFRASTRUCTURE LIST DATED 5/31/06 AND APPROVAL OF THE GRADING PLAN ENGINEER STAMP DATED 4/12/06 THE PRELIMINARY PLAT WAS APPROVED WITH CONDITIONS OF FINAL PLAT: THE EXISTING DRAINAGE EASEMENTS MUST BE VACATED. THE EXISTING ACCESS EASEMENT MUST BE VACATED. APPROVAL OF THE PERIMETER WALLS IS REQUIRED. A VACATION ACTION FOR THE CUL-DE-SAC IS REQUIRED. PROVIDE A COPY OF THE EXECUTED UNSER EASEMENT. IN ACCORDANCE WITH CITY COUNCIL RESOLUTION R-06-74, THIS SUBDIVISION'S EFFECT ON THE DESIGN CAPACITY OF APS AREA SCHOOLS MUST BE RESOLVED PRIOR TO FINAL PLAT APPROVAL PER A SIGNED "PREDEVELOPMENT FACILITIES FEE AGREEMENT". THE TEMPORARY DEFERRAL OF CONSTRUCTION OF SIDEWALKS ON THE INTERIOR STREETS WAS APPROVED AS SHOWN ON EXHIBIT C IN THE PLANNING FILE.**

SITE DEVELOPMENT PLANS (EPC FINAL SIGN-OFF) AMENDED PLANS AND MASTER DEVELOPMENT PLANS (CITY COUNCIL FINAL SIGN-OFF)

NOTE: IF THE APPLICANT/AGENT IS NOT PRESENT WHEN THEIR REQUEST IS CALLED, THEN THE REQUEST MAY BE INDEFINITELY DEFERRED ON A NO SHOW.

7. **Project # 1000575**
06DRB-00722 Minor-SiteDev Plan
BldPermit/EPC
- DEKKER/PERICH/SABATINI agent(s) for PRESBYTERIAN HEALTHCARE SERVICES request(s) the above action(s) for all or a portion of Lot(s) A, Block(s) 31, Tract(s) 8, TERRACE ADDITION, PRESBYTERIAN HOSPITAL PARKING GARAGE, zoned SU-2, SU-1, located on SILVER SE, between LEAD SE and CEDAR SE containing approximately 1 acre(s). [REF: 03-EPC-01661] [Carmen Marrone, EPC Case Planner] (K-15) WITH THE SIGNING OF THE INFRASTRUCTURE LIST DATED 5/31/06 THE SITE PLAN FOR BUILDING PERMIT WAS APPROVED WITH FINAL SIGN OFF DELEGATED TO CITY ENGINEER FOR SIA AND AASHTO SIGHT LINES ON LANDSCAPING PLAN FOR VEHICLES ENTERING LEAD AVENUE AND PLANNING FOR CARMEN MARRONE'S INITIALS AND 3 COPIES OF THE SITE PLAN.
8. **Project # 1004474**
06DRB-00723 Minor-SiteDev Plan
BldPermit/EPC
- COMMUNITY SCIENCES CORPORATION agent(s) for KB HOMES NM INC request(s) the above action(s) for all or a portion of Tract(s) A & D, MENAUL SCHOOL PROPERTIES (to be known as VILLAS AT MENAUL) zoned SU-PRD, located on MENAUL BLVD NE, between BROADWAY NE and EDITH BLVD NE containing approximately 17 acre(s). [REF: 06DRB-0243, 05EPC-1568, 06DRB-214] [David Stallworth, EPC Case Planner] (H-15) WITH THE SIGNING OF THE INFRASTRUCTURE LIST DATED 5/31/06 AND APPROVAL OF THE GRADING PLAN ENGINEER STAMP DATED 3/16/06 THE SITE PLAN FOR BUILDING PERMIT WAS APPROVED WITH FINAL SIGN OFF DELEGATED TO CITY ENGINEER FOR SIA AND TRANSPORTATION DEVELOPMENT FOR DAVID STALLWORTH'S INITIALS, 3 COPIES OF THE SITE PLAN AND A 2-FOOT OVERHANG AT PARKING STALLS, A GATED ENTRANCE TURNAROUND, SIGHT DISTANCE ONTO MENAUL ON LANDSCAPE SHEET OR PAVING SECTIONS.

MINOR PLATS, FINAL (MAJOR) PLATS, AMENDED PLATS AND PLANS

9. **Project # 1004075**
06DRB-00716 Minor-Amnd Prelim Plat
Approval

BOHANNAN HUSTON INC agent(s) for REGENTS OF UNM & COMMISSIONER OF PUBLIC LANDS OF THE STATE OF NEW MEXICO, TRUSTEE request(s) the above action(s) for **MESA DEL SOL**, zoned SU-2 planned communities, located on 1-25, between BROADWAY BLVD SW and LOS PICAROS RD SW containing approximately 12, 917.928 acre(s). [REF: 05DRB-00525, 05DRB-01227, 05DRB-01228] (Q-15 thru Q-18, R-14 thru R-18, S-14 thru S-18, T-13 thru T-18, U-13 thru U-18) **THE AMENDED PRELIMINARY PLAT WAS APPROVED WITH FINAL SIGN OFF DELEGATED TO TRANSPORTATION DEVELOPMENT FOR AN ACCESS EASEMENT TO SERVE THE TRACTS AS CALLED OUT IN NOTE 36 NEEDS TO BE REVIEWED AND RECORDED AND THE MAIN LOOP ROADS TO BE SHOWN AS PUBLIC ROADWAY EASEMENTS.**

10. **Project # 1004803**
06DRB-00720 Minor-Prelim&Final Plat
Approval

GREATER ALBUQUERQUE HABITAT FOR HUMANITY request(s) the above action(s) for all or a portion of Lot(s) A-G, **LOS BLANCOS ADDITION**, zoned R-T, located on 75TH ST NW, between CENTRAL NW and LUCCA NW containing approximately 1 acre(s). [REF: 06DRB-00445] (K-10) **WITH THE SIGNING OF THE INFRASTRUCTURE LIST DATED 5/31/06 AND APPROVAL OF THE GRADING PLAN ENGINEER STAMP DATED 5/22/06 THE PRELIMINARY PLAT WAS APPROVED WITH CONDITIONS OF FINAL PLAT: AN APPLICATION FOR TEMPORARY DEFERRAL OF SIDEWALKS IS REQUIRED. AN APPLICATION FOR VACATION OF A 5-FOOT UTILITY EASEMENT IS REQUIRED. PLACE THE CORRECT ZONING ON THE FINAL PLAT. THE FINAL PLAT WAS INDEFINITELY DEFERRED FOR THE SIA.**

11. **Project # 1004844**
06DRB-00718 Minor-Prelim&Final Plat
Approval

MARK HOLMAN request(s) the above action(s) for the west half of the east half of Tract(s) 31, **ALVARADO GARDENS, NO. 1**, zoned RA-2 residential and agricultural zone, located on MATTHEW AVE NW, between RIO GRANDE BLVD NW and MEADOW VIEW NW containing approximately 1 acre(s). [REF: 06DRB-00514] (G-13) **PRELIMINARY AND FINAL PLAT WERE APPROVED WITH FINAL SIGN OFF DELEGATED TO PLANNING FOR AGIS DXF FILE AND TO RECORD.**

12. **Project # 1004910**
06DRB-00719 Minor-Prelim&Final Plat
Approval

SURVEYS SOUTHWEST LTD agent(s) for DAMIAN CHIMENTI request(s) the above action(s) for all or a portion of Lot(s) 13 & 14, Block(s) F, **JUAN ARMIJO & BACA & ARMIJO ADDITIONS**, zoned SU-2, RG, located on 3RD ST SW, between CROMWELL AVE SW and 4TH ST SW containing approximately 1 acre(s). (K-14) **PRELIMINARY AND FINAL PLAT WERE APPROVED AND SIGNED OFF BY THE BOARD.**

13. ~~Project # 1004911~~
06DRB-00724 Minor-Prelim&Final Plat
Approval

ADVANCED ENGINEERING & CONSULTING, LLC agent(s) for HEART AND SOLE, LLC request(s) the above action(s) for all or a portion of Lot(s) 6-A, Block(s) 2, **BEL-AIR SUBDIVISION**, zoned C-1, located on SAN MATEO BLVD NE, between LOS ARBOLES AVE NE and CLAREMOMNT AVE NE containing approximately 1 acre(s). (H-17) **PRELIMINARY AND FINAL PLAT WERE APPROVED WITH FINAL SIGN OFF DELEGATED TO PLANNING TO RECORD THE PLAT.**

14. **Project # 1004912**
06DRB-00727 Minor-Prelim&Final Plat
Approval

ADVANCED ENGINEERING & CONSULTING, LLC agent(s) for VAN GILBERT ARCHITECT request(s) the above action(s) for all or a portion of Lot(s) 11, Block(s) 1, **AIRPORT INDUSTRIAL PARK**, zoned M-1, located on BAYLOR ST NE, between RENARD PL NE and GIBSON ST NE containing approximately 1 acre(s). (M-16) **PRELIMINARY AND FINAL PLAT WERE APPROVED WITH FINAL SIGN OFF DELEGATED TO PLANNING TO RECORD THE PLAT.**

15. **Project # 1004908**
06DRB-00715 Minor-Prelim&Final Plat
Approval

TERRAMETRICS OF NEW MEXICO agent(s) for ROBERT & CYNTHIA KEERAN, LLAVE DEVELOPMENT request(s) the above action(s) for all or a portion of Lot(s) 1, **KELLER LANE** and Lot(s) 5-P1, **ESTRADA COURT**, zoned RD (3DU/A) located on OAKLAND AVE NE, between BARSTOW ST NE and VENTURA ST NE containing approximately 1 acre(s). (C-20) **PRELIMINARY AND FINAL PLAT WERE APPROVED WITH FINAL SIGN OFF DELEGATED TO PARKS FOR OPEN SPACE TABLE AND TO PLANNING TO RECORD THE PLAT.**

16. **Project # 1004785**
06DRB-00403 Minor-Prelim&Final Plat
Approval

TERRAMETRICS OF NEW MEXICO agent(s) for LLAVE DEVELOPMENT INC request(s) the above action(s) for all or a portion of Lot(s) 18, Block(s) 1, Tract(s) 3, **NORTH ALBUQUERQUE ACRES, UNIT 3**, zoned R-D 3DU/A, located on EAGLE ROCK AVE NE, between VENTURA ST NE and BARSTOW ST NE containing approximately 1 acre(s). (*Indef Deferred from 4/5/06*) (C-20) **WITH THE SIGNING OF THE INFRASTRUCTURE LIST DATED 5/31/06 AND APPROVAL OF THE GRADING PLAN ENGINEER STAMP DATED 5/19/06 THE PRELIMINARY PLAT WAS APPROVED. THE FINAL PLAT WAS INDEFINITELY DEFERRED FOR THE SIA.**

17. **Project # 1004909**
06DRB-00717 Minor-Prelim&Final Plat
Approval

PRECISION SURVEYS agent(s) for JOURNAL CENTER CORPORATION request(s) the above action(s) for all or a portion of Tract(s) 2A-2A-2B, **JOURNAL CENTER**, zoned IP, located on JEFFERSON NE, between HEADLINE NE and JOURNAL CENTER NE containing approximately 9 acre(s). *[Deferred from 5/31/06]* (D-17) **DEFERRED AT THE AGENT'S REQUEST TO 6/7/06.**

18. **Project # 1001789**
05DRB-01718 Minor-Final Plat Approval

PRECISION SURVEYS INC agent(s) for DASKALOS NOB HILL request(s) the above action(s) for all or a portion of Block(s) 6, Tract(s) 17-28, **MONTE VISTA**, zoned CCR, located on CENTRAL AVE NE, between TULANE NE and WELLESLEY NE containing approximately 1 acre(s). *[Deferred from 11/16/05 & Indef deferred for SIA, Deferred from 5/17/06 & 5/24/06]* (K-16) **FINAL PLAT WAS APPROVED WITH FINAL SIGN OFF DELEGATED TO PLANNING TO RECORD.**

19. **Project # 1000961**
06DRB-00158 Minor-Final Plat Approval

CARTESIAN SURVEYS INC agent(s) for MCT INDUSTRIES INC request(s) the above action(s) for all or a portion of Tract(s) C, **NORTH GATEWAY**, zoned IP industrial park zone, located on SAN MATEO BLVD NE, between BALLOON FIESTA PARKWAY NE and 125 containing approximately 17 acre(s). [REF: AA-97-98, ZA-97-375, V-97-7, DRB-97-6, ZA-92-107, 00DRB01730] *[Indef deferred from 2/15/06] [Was Listed under Project #1003790 in error] [Indef Deferred for SIA on 3/22/06]* (B-18) **FINAL PLAT WAS APPROVED WITH FINAL SIGN OFF DELEGATED TO PLANNING TO RECORD.**

20. **Project # 1004320**
06DRB-00682 Minor-Prelim&Final Plat
Approval

JACKS HIGH COUNTRY INC agent(s) for INSPIRATION RESEARCH EXCHANGE LLC request(s) the above action(s) for all or a portion of Tract(s) E-2, **SANDIA SCIENCE AND TECHNOLOGY PARK**, zoned IP, located on INNOVATION PKWY SE, between GIBSON AVE SE and RESEARCH AVE SE containing approximately 4 acre(s). *[Deferred from 5/24/06 & 5/31/06]* (M-21) **DEFERRED AT THE AGENT'S REQUEST TO 6/7/06.**

NO ACTION IS TAKEN ON THESE CASES:
APPLICANT - AGENT IS REQUIRED TO BE AT THE MEETING

21. **Project # 1002567**
06DRB-00726 Minor-Sketch Plat or Plan

ADVANCED ENGINEERING & CONSULTING LLC agent(s) for STEVE KIRK request(s) the above action(s) for all or a portion of Lot(s) 5-A & 5-B, **COLEMAN ADDITION**, zoned R-2, located on 12TH ST NW, between MENAUL EXTENSION NW and LA POBLANA NW containing approximately 1 acre(s). (H-13) **THE ABOVE REQUEST WAS REVIEWED AND COMMENTS WERE GIVEN.**

22. **Project # 1002984**
06DRB-00725 Minor-Sketch Plat or Plan

ROBERT POWERS request(s) the above action(s) for all or a portion of Lot(s) 21, Block(s) 2, **VOLCANO CLIFFS, UNIT 2**, zoned R-1 residential zone, located on KIMBERLITE DR NW, between CLIFF RD NW and POPO NW containing approximately 1 acre(s). (E-10) **THE ABOVE REQUEST WAS REVIEWED AND COMMENTS WERE GIVEN.**

23. **Project # 1004617**
06DRB-00721 Minor-Sketch Plat or Plan

TONY & MYRA GUTIERREZ request(s) the above action(s) for all or a portion of Lot(s) 100, Block(s) A, **LA VICTORIA SUBDIVISION**, zoned C-2 community commercial zone, located on BLUEWATER RD NW, between YUCCA DR NW and 56TH ST NW containing approximately 2 acre(s). [REF: 06ZHE-00011] (J-11) **THE ABOVE REQUEST WAS REVIEWED AND COMMENTS WERE GIVEN.**

24. **Project # 1004906**
06DRB-00699 Minor-Sketch Plat or Plan

TOM SLATES agent(s) for LINDA VIGIL LOPEZ request(s) the above action(s) for all or a portion of Tract(s) 118C, 118D & 118E, **LANDS OF DANIEL H LOPEZ AND LINDA VIGIL LOPEZ**, zoned R-1, located on GUADALUPE TR NW, between DELAMAR NW and GRIEGOS RD NW containing approximately 2 acre(s). (F-14) **THE ABOVE REQUEST WAS REVIEWED AND COMMENTS WERE GIVEN.**

25. Approval of the Development Review Board Minutes for May 17 & May 24, 2006. **THE DRB MINUTES FOR MAY 17 AND MAY 24, 2006 WERE APPROVED BY THE BOARD.**

ADJOURNED: 11:45 A.M.



13
1004966

**CITY OF ALBUQUERQUE
PLANNING DEPARTMENT
May 31, 2006
DRB Comments**

ITEM #13

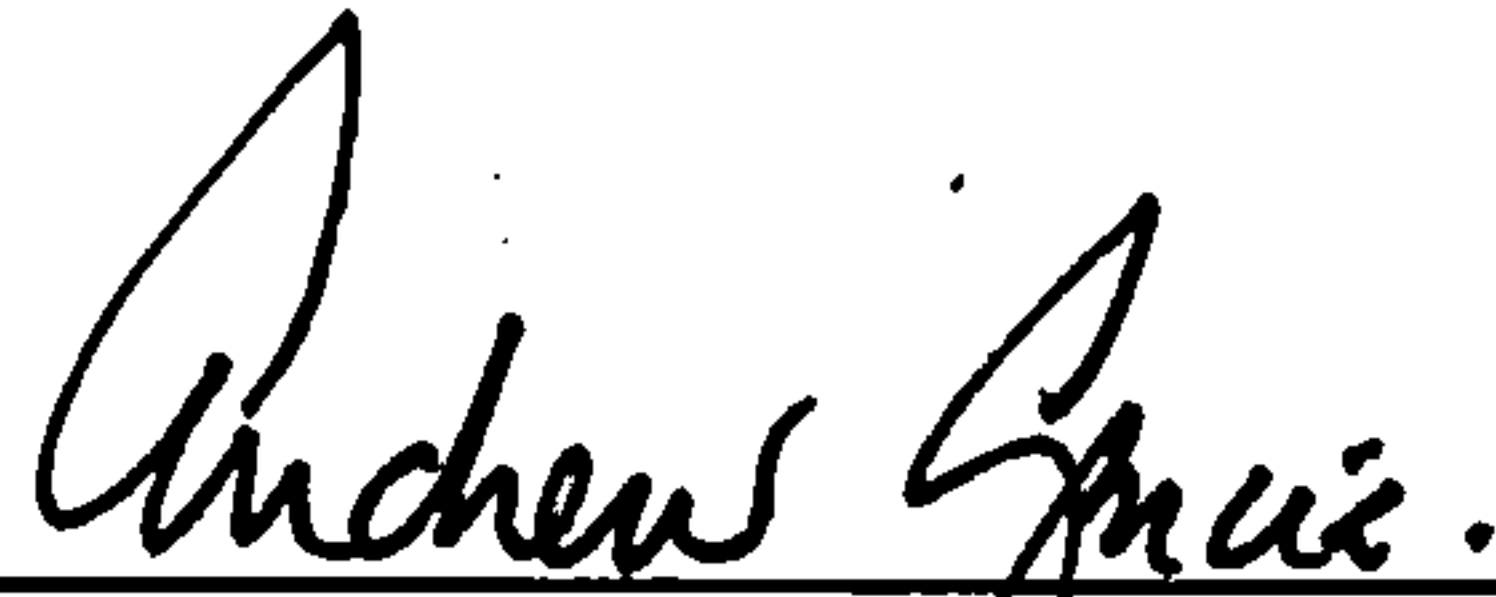
PROJECT # 1004911

APPLICATION # 06-00724

RE: Lot 6-A, Block 2, Bel-Air Subdivision/ p&f

✓ AGIS dxf is not approved as of 5/30/06.

Planning will take delegation for the AGIS dxf approval, and to record the plat.



Andrew Garcia, Planning Alternate
924-3858 Fax 924-3864 agarcia@cabq.gov



**PLANNING DEPARTMENT
DEVELOPMENT AND BUILDING SERVICES
HYDROLOGY DEVELOPMENT SECTION**

DEVELOPMENT REVIEW BOARD--SPEED MEMO

DRB CASE NO/PROJECT NO: 1004911

AGENDA ITEM NO: 13

SUBJECT:

Final Plat
Preliminary Plat

ACTION REQUESTED:

REV/CMT:() APP:(x) SIGN-OFF:() EXTN:() AMEND:()

P.O. Box 1293

ENGINEERING COMMENTS:

No adverse comments.

Albuquerque

New Mexico 87103

RESOLUTION:

APPROVED ____; DENIED ____; DEFERRED ____; COMMENTS PROVIDED ____; WITHDRAWN

www.cabq.gov

SIGNED-OFF: (SEC-PLN) (SP-SUB) (SP-BP) (FP) BY: (UD) (CE) (TRANS) (PKS) (PLNG)

DELEGATED: (SEC-PLN) (SP-SUB) (SP-BP) (FP) TO: (UD) (CE) (TRANS) (PKS) (PLNG)

FOR:

SIGNED: Bradley L. Bingham
City Engineer/AMAFCA Designee

DATE: May 31, 2006

#13

4911

DXF Electronic Approval Form

DRB Project Case #: 1004911

Subdivision Name: BEL-AIR BLOCK 2 LOT 6A

Surveyor: LEONARD G MARTINEZ

Contact Person: SHAWN BIAZAR

Contact Information: 899-5570

DXF Received: 5/30/2006

Hard Copy Received: 5/30/2006

Coordinate System: NMSP Grid (NAD 27)


Approved

05.30.2006
Date

* The DXF file cannot be accepted (at this time) for the following reason(s):

AGIS Use Only

Copied fc 4911 to agiscov on 5/30/2006 Contact person notified on 5/30/2006

City of Albuquerque



DEVELOPMENT/ PLAN REVIEW APPLICATION

Supplemental form

SUBDIVISION	S Z	ZONING & PLANNING
<input type="checkbox"/> Major Subdivision action		<input type="checkbox"/> Annexation
<input checked="" type="checkbox"/> Minor Subdivision action		<input type="checkbox"/> County Submittal
<input type="checkbox"/> Vacation	V	<input type="checkbox"/> EPC Submittal
<input type="checkbox"/> Variance (Non-Zoning)		<input type="checkbox"/> Zone Map Amendment (Establish or Change Zoning)
SITE DEVELOPMENT PLAN	P	<input type="checkbox"/> Sector Plan (Phase I, II, III)
<input type="checkbox"/> ...for Subdivision Purposes		<input type="checkbox"/> Amendment to Sector, Area, Facility or Comprehensive Plan
<input type="checkbox"/> ...for Building Permit		<input type="checkbox"/> Text Amendment (Zoning Code/Sub Regs)
<input type="checkbox"/> IP Master Development Plan		
<input type="checkbox"/> Cert. of Appropriateness (LUCC)	L A	
		APPEAL / PROTEST of...
		<input type="checkbox"/> Decision by: DRB, EPC, LUCC, Planning Director or Staff, ZHE, Zoning Board of Appeals

PRINT OR TYPE IN BLACK INK ONLY. The applicant or agent must submit the completed application in person to the Planning Department Development Services Center, 600 2nd Street NW, Albuquerque, NM 87102. Fees must be paid at the time of application. Refer to supplemental forms for submittal requirements.

APPLICANT INFORMATION:

NAME: Heart and Sole, LLC PHONE: (505) 884-5300
 ADDRESS: 2817 San Mateo Blvd., NE FAX: _____
 CITY: Albuquerque STATE NM ZIP 87110 E-MAIL: _____
 Proprietary interest in site: Owner List all owners: Travis Ogle
 AGENT (if any): Advanced Engineering and Consulting, LLC PHONE: (505) 899-5570
 ADDRESS: 4416 Anaheim Avenue, NE FAX: (505) 897-4996
 CITY: Albuquerque STATE NM ZIP 87113 E-MAIL: AECLLC@aol.com

DESCRIPTION OF REQUEST: Re-plat of two lots into one, Preliminary and Final Plat request
 Is the applicant seeking incentives pursuant to the Family Housing Development Program? Yes. No.

SITE INFORMATION: ACCURACY OF THE LEGAL DESCRIPTION IS CRUCIAL! ATTACH A SEPARATE SHEET IF NECESSARY.

Lot or Tract No. Lot 6-A Block: 2 Unit: _____
 Subdiv. / Addn. Bel-Air Subdivision
 Current Zoning: C-1 Proposed zoning: The Same
 Zone Atlas page(s): H-17-Z No. of existing lots: 2 No. of proposed lots: 1
 Total area of site (acres): .3432 Acres Density if applicable: dwellings per gross acre: n/a dwellings per net acre: _____
 Within city limits? Yes. No , but site is within 5 miles of the city limits. Within 1000FT of a landfill? No
 UPC No. 101705951949213206, 101705951948613205 MRGCD Map No. _____
 LOCATION PROPERTY BY STREETS: On or Near: San Mateo Blvd., NE
 Between: Los Arboles Ave., NE and Claremont Ave. NE

CASE HISTORY:

List any current or prior case number that may be relevant to your application (Proj., App., DRB-, AX, Z, V, S, etc.): _____

Check-off if project was previously reviewed by Sketch Plat/Plan , or Pre-application Review Team . Date of review: _____

SIGNATURE [Signature] DATE 5-22-06
 (Print) Shawn Baizer, Managing Member Applicant Agent

FOR OFFICIAL USE ONLY

Form revised 9/01, 3/03, 7/03, 10/03, 04/04

<input type="checkbox"/> INTERNAL ROUTING	Application case numbers	Action	S.F.	Fees
<input checked="" type="checkbox"/> All checklists are complete	<u>06 DRB - -00724</u>	<u>PIF</u>	<u>5(3)</u>	<u>\$ 215.00</u>
<input checked="" type="checkbox"/> All fees have been collected	_____	<u>CMF</u>	_____	<u>\$ 20.00</u>
<input checked="" type="checkbox"/> All case #s are assigned	_____	_____	_____	\$ _____
<input checked="" type="checkbox"/> AGIS copy has been sent	_____	_____	_____	\$ _____
<input checked="" type="checkbox"/> Case history #s are listed	_____	_____	_____	\$ _____
<input checked="" type="checkbox"/> Site is within 1000ft of a landfill	_____	_____	_____	\$ _____
<input checked="" type="checkbox"/> F.H.D.P. density bonus	_____	_____	_____	\$ _____
<input checked="" type="checkbox"/> F.H.D.P. fee rebate	_____	_____	_____	\$ _____
	Hearing date <u>May 31, 2006</u>			Total <u>\$ 235.00</u>

[Signature] 5/23/06
 Planner signature / date

Project # 1004911

FORM S(3): SUBDIVISION - D.R.B. MEETING (UNADVERTISED) OR INTERNAL ROUTING

SKETCH PLAT REVIEW AND COMMENT

YOUR ATTENDANCE IS REQUIRED.

- Scale drawing of the proposed subdivision plat (folded to fit into an 8.5" by 14" pocket) 6 copies for unadvertised meetings. Sketches are not reviewed through internal routing.
- Site sketch with measurements showing structures, parking, Bldg. setbacks, adjacent rights-of-way and street improvements, etcetera, if there is any existing land use (folded to fit into an 8.5" by 14" pocket) 6 copies.
- Zone Atlas map with the entire property(ies) precisely and clearly outlined and crosshatched (to be photocopied)
- Letter briefly describing, explaining, and justifying the request
- Any original and/or related file numbers are listed on the cover application

MAJOR SUBDIVISION EXTENSION OF PRELIMINARY PLAT

Your attendance is required.

- Preliminary Plat reduced to 8.5" x 11"
- Zone Atlas map with the entire property(ies) precisely and clearly outlined and crosshatched (to be photocopied)
- Letter briefly describing, explaining, and justifying the request
- Copy of previous D.R.B. approved infrastructure list
- Copy of the LATEST Official D.R.B. Notice of approval for Preliminary Plat Extension request
- Any original and/or related file numbers are listed on the cover application

Extensions are not reviewed through internal routing.

Extension of preliminary plat approval expires after one year.

MAJOR SUBDIVISION FINAL PLAT APPROVAL

Your attendance is required.

- Proposed Final Plat (folded to fit into an 8.5" by 14" pocket) 6 copies for unadvertised meetings, 4 copies for internal routing.
- Design elevations & cross sections of perimeter walls 3 copies
- Zone Atlas map with the entire property(ies) precisely and clearly outlined and crosshatched (to be photocopied)
- Original Mylar drawing of the proposed plat for internal routing only. Otherwise, bring Mylar to meeting.
- Property owner's and City Surveyor's signatures on the Mylar drawing
- Copy of recorded SIA
- Landfill disclosure and EHD signature line on the Mylar drawing if property is within a landfill buffer
- Any original and/or related file numbers are listed on the cover application
- DXF FILE AND HARD COPY OF FINAL PLAT DATA FOR AGIS IS REQUIRED.**

MINOR SUBDIVISION PRELIMINARY / FINAL PLAT APPROVAL

Your attendance is required.

- Proposed Preliminary / Final Plat (folded to fit into an 8.5" by 14" pocket) 6 copies for unadvertised meetings, 4 copies for internal routing.
- Site sketch with measurements showing structures, parking, Bldg. setbacks, adjacent rights-of-way and street improvements, etcetera; if there is any existing land use (folded to fit into an 8.5" by 14" pocket) 6 copies.
- Zone Atlas map with the entire property(ies) precisely and clearly outlined and crosshatched (to be photocopied)
- Letter briefly describing, explaining, and justifying the request
- Original Mylar drawing of the proposed plat for internal routing only. Otherwise, bring Mylar to meeting.
- Property owner's and City Surveyor's signatures on the Mylar drawing
- Landfill disclosure and EHD signature line on the Mylar drawing if property is within a landfill buffer
- Fee (see schedule)
- Any original and/or related file numbers are listed on the cover application

NO

Infrastructure list if required (verify with DRB Engineer) **NO INTERNAL ROUTING**

Later **DXF FILE AND HARD COPY OF FINAL PLAT DATA FOR AGIS IS REQUIRED.**

AMENDMENT TO PRELIMINARY PLAT (with minor changes)

Your attendance is required.

AMENDMENT TO INFRASTRUCTURE LIST (with minor changes)

AMENDMENT TO GRADING PLAN (with minor changes)

PLEASE NOTE: There are no clear distinctions between significant and minor changes with regard to subdivision amendments. Significant changes are those deemed by the DRB to require public notice and public hearing.

- Proposed Amended Preliminary Plat, Infrastructure List, and/or Grading Plan (folded to fit into an 8.5" by 14" pocket) 6 copies for unadvertised meetings.
 - Original Preliminary Plat, Infrastructure List, and/or Grading Plan (folded to fit into an 8.5" by 14" pocket) 6 copies for unadvertised meetings
 - Zone Atlas map with the entire property(ies) precisely and clearly outlined and crosshatched (to be photocopied)
 - Letter briefly describing, explaining, and justifying the request
 - Original Mylar drawing of the proposed amended plat for internal routing only. Otherwise, bring Mylar to meeting.
 - Property owner's and City Surveyor's signatures on the Mylar drawing, if the plat is being amended
 - Any original and/or related file numbers are listed on the cover application
- Amended preliminary plat approval expires after one year

I, the applicant, acknowledge that any information required but not submitted with this application will likely result in deferral of actions.

SHAWN BIAZAR

Applicant name (print)

[Signature]

Applicant signature / date

5-22-06

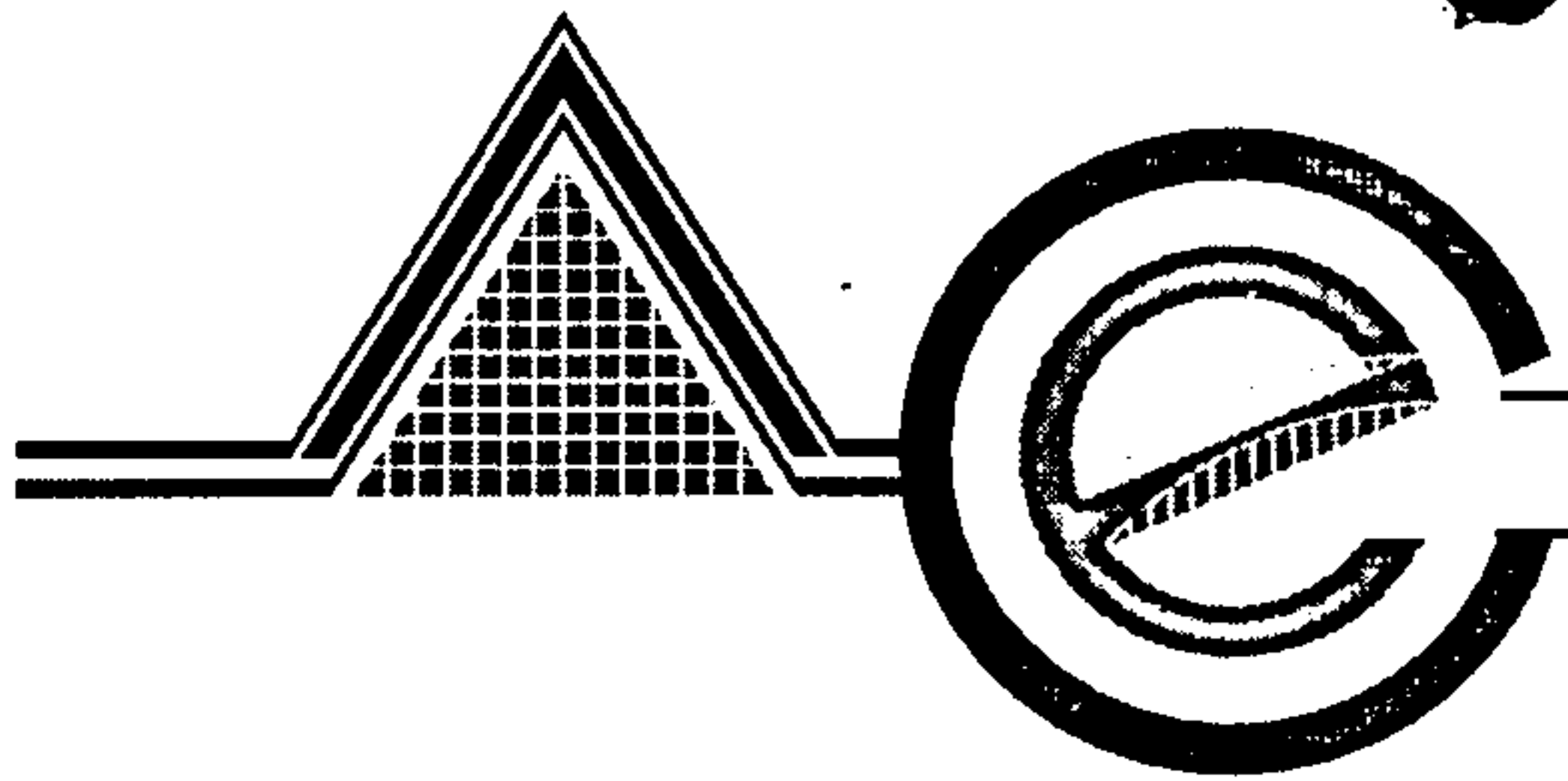


Form revised 8/04 & 1/05

- Checklists complete
- Fees collected
- Case #s assigned
- Related #s listed

Application case numbers
0601213 - -00724

Andrew Gomez 5/23/06
 Planner signature / date
Project # 1004911



ADVANCED ENGINEERING and CONSULTING, LLC

*Consulting
Design
Development
Management
Inspection
Surveying*

May 22, 2006

Sheran Matson, DRB Chair
City of Albuquerque Planning Department
Plaza Del Sol, 2nd floor West
600 2nd Street NW
Albuquerque, NM 87102

Re: Preliminary / Final Plat Request, Lot 6-A, Block 2, Bel-Air Subdivision
Zone Atlas Page H-17-Z

Dear Ms. Matson:

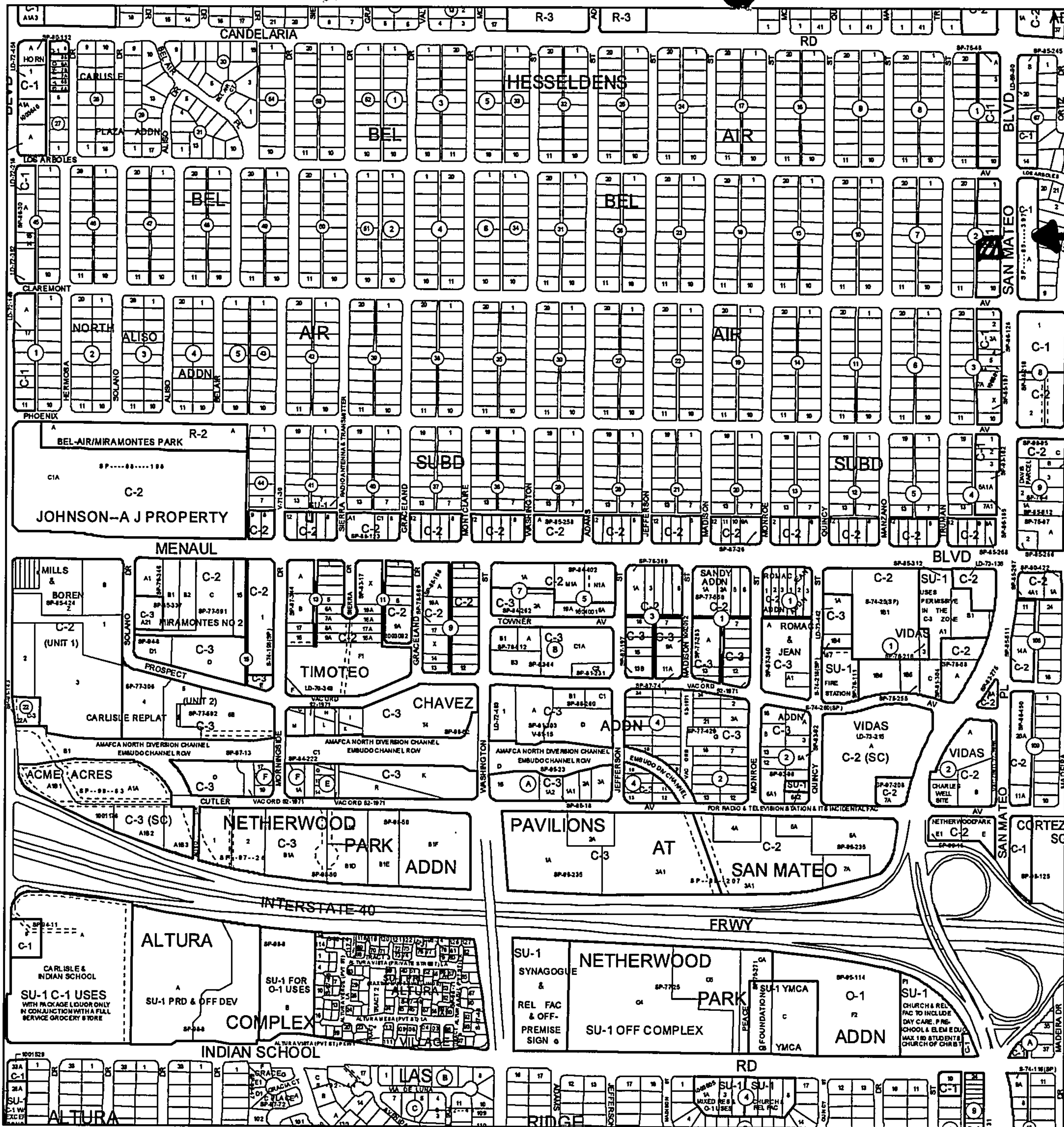
Advanced Engineering and Consulting, on behalf of Heart and Sole, LLC, is requesting a preliminary / final plat for the above referenced site. Enclosed please find six copies of the preliminary / final plat for your review. The site is located in the Bel-Air Addition on San Mateo Blvd., NE. Presently, we are proposing to replat two lots into one lot to build a larger building on this site.

If you require additional information, please contact our office at your convenience.

Sincerely,

Sally Salazar Cass, Operations Manager

Enclosures
JN: 200615



SITE

For more current information and more details visit <http://www.cabq.gov/gis>

AGIS
Albuquerque Geographic Information System

Map amended through: 3/14/2006

Note: Grey Shading Represents Area Outside of the City Limits

Zone Atlas Page:
H-17-Z

Selected Symbols

SECTOR PLANS	Escarpment
Design Overlay Zones	2 Mile Airport Zone
City Historic Zones	Airport Noise Contours
H-1 Buffer Zone	Wall Overlay Zone
Petroglyph Mon.	

0 750 1,500 Feet

ONE STOP SHOP
CITY OF ALBUQUERQUE PLANNING DEPARTMENT
Development & Building Services

PAID RECEIPT

APPLICANT NAME Heart and Sole, LLC
AGENT Advanced Engineering and Consulting LLC
ADDRESS 4416 Anaheim Ave NE
PROJECT & APP # 1004911 / 06 DRB 00724
PROJECT NAME Bel-Avi Subd.

\$ 202.00 441032/3424000 Conflict Management Fee
\$ 215.00 441006/4983000 DRB Actions
\$ _____ 441006/4971000 EPC/AA/LUCC Actions & All Appeals
\$ _____ 441018/4971000 Public Notification
\$ _____ 441006/4983000 DRAINAGE PLAN REVIEW OR TRAFFIC IMPACT STUDY***
() Major/Minor Subdivision () Site Development Plan () Bldg Permit
() Letter of Map Revision () Conditional Letter of Map Revision
() Traffic Impact Study
\$ 235.00 TOTAL AMOUNT DUE

***NOTE: If a subsequent submittal is required, bring a copy of this paid receipt with you to avoid an additional charge.

5/23/2006 12:32PM LOC: ANX
RECEIPT# 00060923 WSH 006 TRANS# 0032
Account 441006 Fund 0110
Activity 3424000 TRSEJA
Trans Amt \$590.00
J24 Misc
Counterreceipt.doc 6/21/04

DUPLICATE
City of Albuquerque
Treasury Division

DUPLICATE
City of Albuquerque
Treasury Division

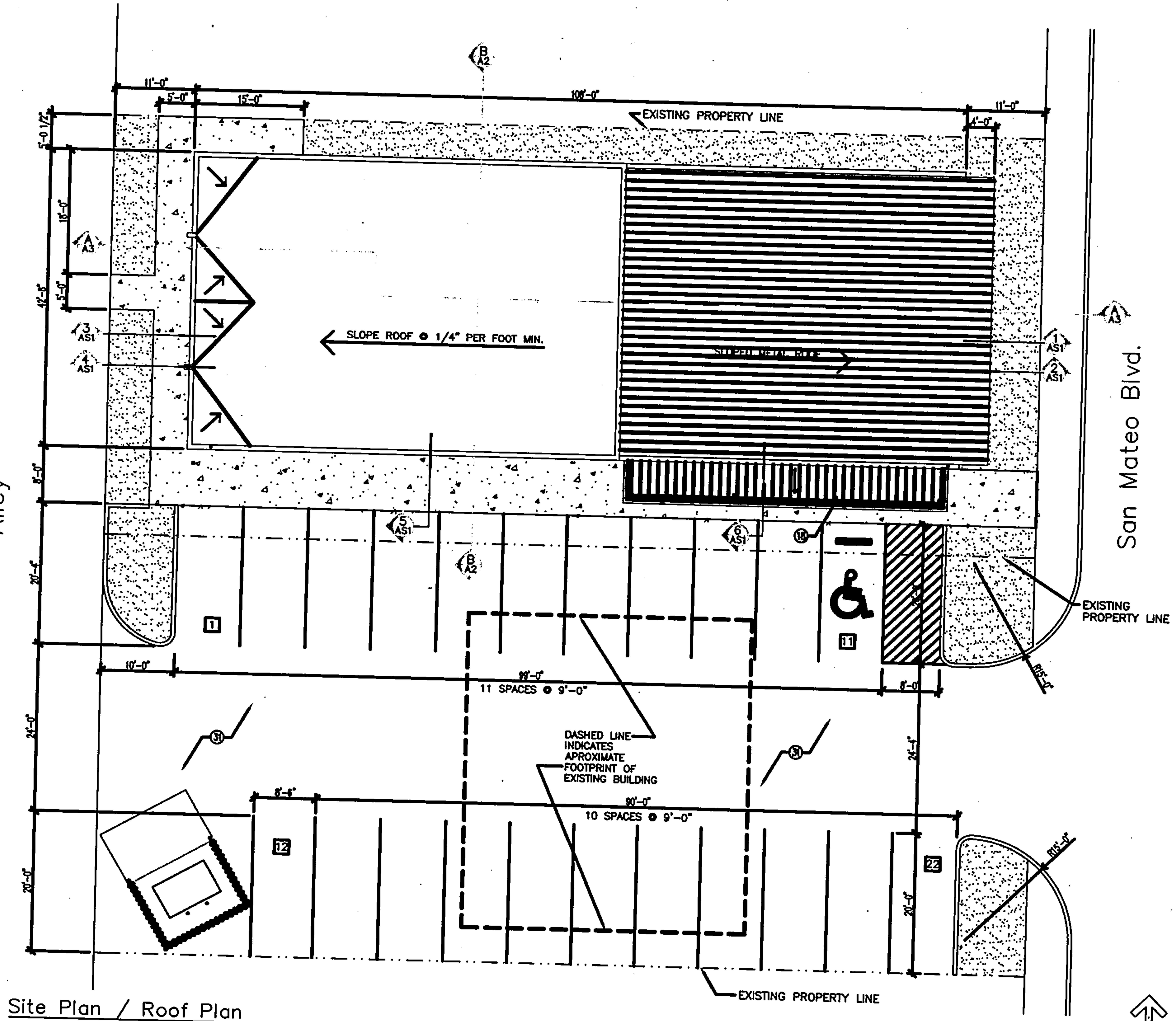
5/23/2006 12:33PM LOC: ANX
RECEIPT# 00060924 WSH 006 TRANS# 0032
Account 441006 Fund 0110
Activity 4983000 TRSEJA
Trans Amt \$590.00
J24 Misc

\$215.00
Thank You

\$20.00
Thank You

Alley

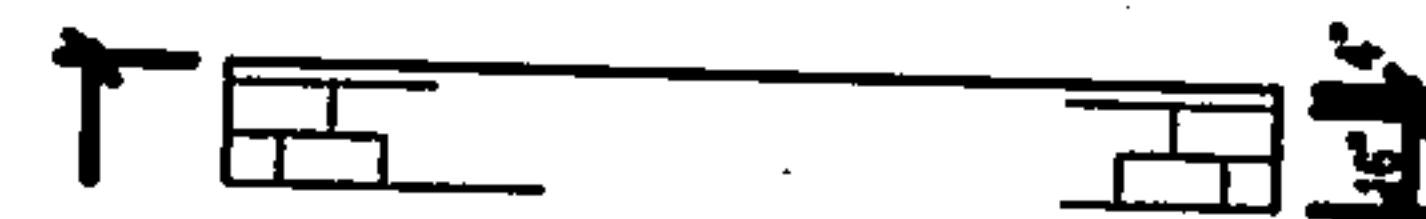
San Mateo Blvd.



Site Plan / Roof Plan



1" = 10'-0"



19'-0"

21

91